

Listing of Obligated Projects for  
St. Louis Metropolitan Area  
For Federal Fiscal Year 2022

October 1, 2021 – September 30, 2022

Prepared By:



**EAST-WEST GATEWAY**  
**Council of Governments**

Gateway Tower  
One Memorial Drive, Suite 1600  
St Louis, Missouri 63102-2451

Published December 2022

## Obligation Report for East-West Gateway Council of Governments

As required by 23 CFR 450.334, Metropolitan Planning Organizations (MPOs) are required to publish a listing of projects for which federal funds were obligated in the previous fiscal year. The following report details projects that obligated federal funds in Madison, Monroe, and St. Clair Counties in Illinois, and Franklin, Jefferson, St. Charles, and St. Louis Counties and the City of St. Louis in Missouri. This report documents federal funds obligated by the Illinois Department of Transportation (IDOT), Missouri Department of Transportation (MoDOT), local public agencies, Bi-State Development/Metro, and Madison County Transit District (MCTD). By definition, 'obligated' means that federal funds were authorized and committed by the State or designated recipient, and authorized by the Federal Highway Administration (FHWA) or awarded as a grant by the Federal Transit Administration (FTA). In some cases, FHWA funds are transferred to FTA. Once they are transferred to FTA for a transit project, the funds are administered as FTA funds and take on all the requirements of the FTA program.

This report documents the flow of federal funds in the region for federal fiscal year 2022 (October 1, 2021 – September 30, 2022) and was compiled based on information received from partner agencies including MoDOT, FHWA-Illinois Division, Metro, and Madison County Transit District. Within each agency a unique identifier or sponsor number is given to a project. The MPO identification number is called a TIP number. Projects can also be identified by the title and description of the improvements. These projects are listed on the following pages.

[Appendix A](#) defines 23 CFR 450.334. [Appendix B](#) details Advance Construction projects in Illinois. [Appendix C](#) provides a graphic summary of obligations, including a breakdown of funding by agency.



The East-West Gateway area

## Listing of Projects Obligating Federal Funds in FY 2022

## How to Read This Obligation Report

Project Information									As Programmed in TIP		Actual Budget to Date		Obligation	Federal Funds Remaining
Sponsor	Title	Description	County	TIP #	Sponsor #	Bike Elements	Ped Elements	Length (Miles)	Total Project Cost	Total Federal Cost	Total Project Cost	Total Federal Cost	Federal Funds Obligated in FY 2022 (10/1/21 - 9/30/22)	
ARNOLD	TENBROOK ROAD/ FOX SCHOOLS EXIT	AT JEFFCO BLVD (US 61/67) - LEFT TURN LANES - SIDEWALK - INTERSECTION IMPROVEMENT	JEFFERSON	6624-16	CMAQ-5403(668)	N	Y	0.1	\$809,597	\$566,717	\$801,626	\$541,417	(\$25,301)	\$25,300

### Project Information – This section gives background on the project

1. Sponsor – Agency in charge of project
2. Title – Project title
3. Description – Details of location and/or type of improvement
4. County – County in which project is located
5. TIP # – East-West Gateway Council of Governments project identification number
6. Sponsor # – Identification number given to project by Federal Highway Administration, IDOT, or MoDOT, or contract number for Metro or MCTD
7. Bike Elements – Identifies projects that have bike elements such as bike lanes shared use paths, etc.
8. Pedestrian Elements – Identifies projects that have pedestrian elements such as sidewalks, shared use paths, etc.
9. Length – Project length in miles

### As Programmed in TIP – This section shows how the project appeared in the Transportation Improvement Program

1. Total Project Cost – Total estimated project cost as identified in Transportation Improvement Program
2. Total Federal Cost – Estimated federal cost or share as identified in Transportation Improvement Program

### Actual Budget to Date – This section details the actual costs for the project

1. Total Project Cost – Actual costs incurred on project to date
2. Total Federal Cost – Federal funds obligated to date

### Federal Funds Obligated in FY 2022

1. Federal Funds Obligated – Federal funds obligated for project during federal fiscal year 2022 (October 1, 2021 – September 30, 2022). Negative amounts indicate de-obligation or reduction of federal funds. De-obligation may occur if the project is under budget

**Federal Funds Remaining** – Difference between federal funds programmed in Transportation Improvement Program and actual amount of federal funds obligated

## Projects Obligating Federal Highway Administration Funds - Missouri

Project Information									As Programmed in TIP		Actual Budget to Date		Obligated	Federal Funds Remaining
Sponsor	Title	Description	County	TIP #	Sponsor #	Bike Elements	Ped Elements	Length (Miles)	Total Project Cost	Total Federal Cost	Total Project Cost	Total Federal Cost	Federal Funds Obligated in FY 2022 (10/1/21-9/30/22)	
AUGUSTA	HIGH/JACKSON/LOCUST SIDEWALK	HIGH: MT PLEASANT EST. - JACKSON: JACK: HIGH-LOCUST LOCUST: JACKSON - CHURCH RD; SIDEWALKS (5')	ST. CHARLES	6937-22	STP-7302(681)	N	Y	0.81	\$736,235.00	\$501,788.00	\$25,000.00	\$20,000.00	\$20,000	\$481,788
BALLWIN	HOLLOWAY ROAD	MANCHESTER RD (MO 100) TO BAXTER RD RESURFACING	ST. LOUIS	6813-19	STP-4939(608)	N	Y	1.28	\$1,254,500.00	\$1,003,600.00	\$1,038,779.02	\$831,023.22	\$63,782	\$172,577
BALLWIN	NEW BALLWIN ROAD	MANCHESTER RD (MO 100) TO TWIGWOOD DR RESURFACING - CURB RAMPS	ST. LOUIS	6938-22	STP-4939(609)	N	Y	0.9	\$954,812.00	\$652,863.00	\$870,375.00	\$652,863.00	\$652,863	\$0
BALLWIN	RIES ROAD BRIDGE	OVER FISHPOT CREEK - REPLACE BRIDGE	ST. LOUIS	6457-15	BRM-4939(606)	N	Y	0.10	\$976,000	\$700,800	\$855,557	\$682,424	\$307	\$18,376
BELLEFONTAINE NEIGHBORS	ASHBROOK DRIVE AND CABOT DRIVE ROADWAY AND SIDEWALK	ASHBROOK DR - CHAMBERS ROAD TO CABOT DRIVE CABOT DR - ASHBROOK DRIVE TO COBURG LANDS	ST. LOUIS	6578-16	STP-5422(619)	N	Y	0.65	\$1,046,795.00	\$837,436.00	\$903,505.39	\$722,804.31	\$4,905	\$114,632
BRENTWOOD	DEER CREEK GREENWAY CONNECTOR	BRENTWOOD: MARSHALL-BRAZEAU;RUSSELL-BW-BREMERTON SHARED USE PATH(12' BW,8' RUSS), SIDEWALK	ST. LOUIS	7154-22	TAP-5577(638)	Y	N	0.94	\$1,400,262.00	\$1,000,000.00	\$300,000.00	\$68,000.00	\$68,000	\$932,000
CHESTERFIELD	RIPARIAN TRAIL	AUGUST HILL DR TO OLD CHESTERFIELD RD SHARED USE PATH (10')	ST. LOUIS	6866-18	TAP-5410(630)	Y	N	0.9	\$1,535,655.00	\$998,175.00	\$1,040,499.54	\$651,731.86	(\$142,522)	\$346,443
CITIZENS FOR MODERN TRANSIT/BI-STATE	BUILDING RIDERSHIP ON TRANSIT	STL CITY AND STL COUNTY - EDUCATION & OUTREACH BUILDING BETTER BUS STOPS- NEW FARE MEDIA - EMPLOYER BENEFIT PROGRAM	MULTI-COUNTY-M	7202-22	CMAQ-5456(618)	N	N	0	\$540,439.00	\$432,351.00	\$540,439.00	\$432,351.20	\$432,351	\$0
CLAYTON	TRAFFIC MANAGEMENT ENHANCEMENTS	FLASHING YELLOW ARROWS ALONG MARYLAND, BRENTWOOD, FORSYTH, BONHOMME - ADVANCED TRANSPORTATION MANAGEMENT SYSTEM	ST. LOUIS	6927-19	CMAQ-5438(614)	N	N	2.61	\$500,000.00	\$400,000.00	\$392,061.38	\$313,649.10	(\$85,460)	\$86,351
CRESTWOOD	WHITECLIFF PARK LANE BRIDGE	OVER GRAVOIS CREEK REPLACE BRIDGE - SHARED USE PATH (8')	ST. LOUIS	7105-22	STP-5602(624)	N	Y	0.1	\$1,551,515.00	\$1,241,212.00	\$214,914.02	\$171,931.22	\$171,931	\$1,069,281
CREVE COEUR	MOSLEY ROAD, PHASE 1	TUREEN DR TO OLIVE BLVD (MO 340) RESURFACING - CURB RAMPS	ST. LOUIS	6896-21	STP-5526(647)	N	Y	0.73	\$1,075,000.00	\$760,000.00	\$1,457,130.81	\$760,000.00	\$676,000	\$0
CREVE COEUR	NEW BALLAS ROAD, PHASE 1	OLIVE BLVD TO CRAIG RD SLAB REPLACEMENT - DIAMOND GRIND - REPL. SIDEWALK (5')	ST. LOUIS	6940-22	STP-5561(611)	N	N	0.46	\$1,350,000.00	\$960,000.00	\$180,000.00	\$144,000.00	\$144,000	\$816,000
DARDENNE PRAIRIE	STUMP ROAD	FEISE RD TO MO N RECONSTRUCTION - SIDEWALKS (5') - LEFT TURN LN	ST. CHARLES	6941-21	STP-7302(682)	N	N	0.4	\$2,276,090.00	\$910,436.00	\$204,639.62	\$147,711.70	\$16,000	\$762,724
DE SOTO	N. MAIN ST, PHASE 1	SKYLINE DR TO VALLEY PL RESURFACING - SIDEWALK (6') - LIGHTING	JEFFERSON	6942-22	STP-2200(612)	N	Y	0.6	\$943,714.00	\$652,243.00	\$791,595.50	\$633,276.40	\$633,276	\$18,967
DES PERES	BOPP ROAD	MANCHESTER RD TO NORTHERN CITY LIMIT RESURFACING - CURB RAMPS	ST. LOUIS	6722-18	STP-5555(612)	N	Y	1.25	\$522,148.00	\$417,719.00	\$489,856.61	\$391,885.28	(\$25,834)	\$25,834
DES PERES	DES PERES ROAD	AT OLD DES PERES RD ROUNDABOUT - SIDEWALK	ST. LOUIS	6976-20	CMAQ-5555(615)	N	N	0.26	\$1,650,200.00	\$1,320,160.00	\$1,866,626.03	\$1,320,160.00	\$1,195,606	\$0
DES PERES	LINDEMANN ROAD	MANHATTAN AVE TO KIRKWOOD CITY LIMITS (S/O LILLIAN AVE) RESURFACING - SIDEWALK (6')	ST. LOUIS	7108-22	STP-5555(616)	N	Y	0.23	\$399,151.00	\$319,322.00	\$39,858.11	\$31,886.49	\$31,886	\$287,436
DES PERES	MO 100 (MANCHESTER ROAD) IMPROVEMENTS	BALLAS RD TO MEIER LN ACCESS MANAGEMENT - CROSSWALK IMPR. - BUS STOP IMPR	ST. LOUIS	6897-20	6S3259B	N	Y	1.05	\$439,808.00	\$336,640.00	\$538,411.66	\$336,640.00	\$267,640	\$0
FENTON	OLD GRAVOIS ROAD, PHASE 2	FERRY ST TO MO 141 RECONSTRUCT - SIDEWALK (5')	ST. LOUIS	6581-17	STP-5543(604)	N	Y	0.4	\$1,927,000.00	\$1,541,600.00	\$2,224,301.77	\$1,541,600.00	\$5,881	\$0
FENTON	RUDDER ROAD	LARKIN WILLIAMS RD TO 200' E/O FENTON BUSINESS CT RECONSTRUCTION - SIDEWALK (5')	ST. LOUIS	6912-20	STP-4989(614)	N	N	0.5	\$1,578,877.00	\$1,263,102.00	\$1,596,268.92	\$1,263,102.00	\$1,130,516	\$0
FERGUSON	FLORISSANT ROAD	THOROUGHMAN AVE TO WOODSTOCK AVE RESURFACING	ST. LOUIS	6920A-20	STP-5583(607)	N	N	1.5	\$980,500.00	\$784,400.00	\$924,032.91	\$739,226.33	(\$29,430)	\$45,174
FERGUSON	FROST AVENUE	FORD DR TO FLORISSANT RD RESURFACING - CURB RAMPS	ST. LOUIS	6920B-20	STP-5583(608)	N	Y	0.5	\$427,968.00	\$342,374.00	\$384,748.45	\$307,798.76	(\$34,575)	\$34,575
FESTUS	S. MILL STREET	MAIN ST TO VETERANS BLVD (MO A) OVERLAY - LIGHTING - SIDEWALK (LEE TO N. CREEK - 5')	JEFFERSON	6908-22	STP-2608(604)	N	Y	0.6	\$728,275.00	\$496,432.00	\$543,756.25	\$435,005.00	\$435,005	\$61,427
FLORISSANT	N LAFAYETTE STREET	WASHINGTON ST TO US 67 RESURFACING - BASE REPAIRS - ADD SIDEWALKS (5')	ST. LOUIS	6483-16	STP-5595(614)	N	Y	0.55	\$2,716,672.00	\$2,173,337.00	\$2,574,052.04	\$2,059,241.60	\$16,956	\$114,095
FLORISSANT	RUE ST DENIS, PHASE 1	ST. FERDINAND ST TO N. LAFAYETTE ST RESURFACING - SIDEWALK (5-6')	ST. LOUIS	6921-20	STP-5622(602)	N	Y	0.33	\$1,350,000.00	\$1,080,000.00	\$271,601.13	\$217,280.91	\$89,600	\$862,719

Projects Obligating Federal Highway Administration Funds - Missouri

Project Information									As Programmed in TIP		Actual Budget to Date		Obligated	Federal Funds Remaining
Sponsor	Title	Description	County	TIP #	Sponsor #	Bike Elements	Ped Elements	Length (Miles)	Total Project Cost	Total Federal Cost	Total Project Cost	Total Federal Cost	Federal Funds Obligated in FY 2022 (10/1/21-9/30/22)	
FRANKLIN COUNTY	BOEUF CREEK ROAD BRIDGE	OVER BRANCH OF BOEUF CREEK (APPROX. 1.25 MI W/O MO 185) REPLACE BRIDGE	FRANKLIN	6820-19	STP-5490(615)	N	N	0.1	\$840,000.00	\$672,000.00	\$735,920.30	\$572,856.24	\$31,303	\$99,144
FRANKLIN COUNTY	ELMONT ROAD	OVER LITTLE BOONE CREEK REPLACE BRIDGE	FRANKLIN	6906-20	STP-6006(604)	N	N	0.1	\$830,716.00	\$664,571.00	\$805,251.49	\$644,201.20	\$552,387	\$20,370
FRANKLIN COUNTY	HENDRICKS ROAD BRIDGE	OVER NORTH FORK OF MERAMEC RIVER REPLACE BRIDGE	FRANKLIN	6948-21	STP-5490(616)	N	N	0.1	\$928,010.00	\$668,650.00	\$710,295.00	\$568,236.00	\$568,236	\$100,414
FRANKLIN COUNTY	HUFF ROAD BRIDGE	OVER TRIBUTARY OF PIERCE CREEK REPLACE BRIDGE	FRANKLIN	5187B-23	BRO-B036(32)	N	N	0.1	\$880,289.00	\$557,418.00	\$20,000.00	\$20,000.00	\$20,000	\$537,418
FRANKLIN COUNTY	LITTLE INDIAN CREEK ROAD BRIDGE	OVER GIRARD BRANCH OF INDIA REPLACE BRIDGE - SHOULDERS (2')	FRANKLIN	7182B-23	STP-5489(614)	N	N	0.1	\$851,137.00	\$538,419.00	\$25,000.00	\$20,000.00	\$20,000	\$518,419
FRANKLIN COUNTY	LOCKHART ROAD BRIDGE	OVER LOGAN BRANCH REPLACE BRIDGE	FRANKLIN	5187C-23	BRO-B036(33)	N	N	0.1	\$839,390.00	\$530,763.00	\$25,000.00	\$25,000.00	\$25,000	\$505,763
FRANKLIN COUNTY	RIDGE ROAD BRIDGE	OVER WINSEL CREEK REPLACE BRIDGE	FRANKLIN	6712-18	STP-5490(614)	N	N	0.1	\$857,750.00	\$686,199.00	\$814,795.45	\$651,836.36	(\$12,834)	\$34,363
FRANKLIN COUNTY	SHAWNEE FORD ROAD BRIDGE	OVER BOURBEUSE RIVER REPLACE BRIDGE	FRANKLIN	5187A-13	BRO-B036(31)	N	N	0.1	\$1,894,416.00	\$1,515,533.00	\$1,762,464.40	\$1,762,464.40	(\$39,166)	(\$246,931)
FRONTENAC	GEYER ROAD, PHASE 3	HUNTLEIGH MANOR LN TO HUNTLEIGH TRAILS LN RESURFACING - SIDEWALK (6')	ST. LOUIS	7183-23	STP-5503(608)	N	Y	0.63	\$1,512,400.00	\$1,097,600.00	\$166,534.76	\$133,227.81	\$133,228	\$964,372
GLENDALE	E. ESSEX AVENUE	SAPPINGTON RD TO DICKSON ST RESURFACING - SIDEWALK (5')	ST. LOUIS	6949-21	STP-9901(653)	N	Y	0.4	\$973,213.00	\$778,570.00	\$135,596.30	\$108,477.04	\$108,477	\$670,093
HAZELWOOD	PHANTOM DRIVE, PHASE 2	JAMES S. MCDONNELL BLVD TO HAZELWOOD LOGISTICS CTR DR LN REDUCTION 4 TO 2 LNS - SIDEWALK (6')	ST. LOUIS	6951-21	STP-5408(608)	N	N	0.27	\$1,798,766.00	\$899,383.00	\$396,451.38	\$317,161.11	\$36,800	\$582,222
JEFFERSON COUNTY	ALLEN ROAD BRIDGE	OVER SANDY CREEK REPLACE BRIDGE	JEFFERSON	6952A-21	STP-5403(695)	N	N	0.1	\$1,405,000.00	\$1,124,000.00	\$208,383.93	\$159,200.00	\$19,200	\$964,800
JEFFERSON COUNTY	ANTIRE ROAD	400' N/O CRESTVIEW DR TO 200' E/O SUNSHINE DR OVERLAY - SHOULDER (4') - CURVE IMPR. - SIGNAGE - RUMBLESTRIP	JEFFERSON	7113D-22	STP-5460(605)	N	N	1.19	\$1,400,000.00	\$980,000.00	\$90,000.00	\$63,000.00	\$63,000	\$917,000
JEFFERSON COUNTY	DULIN CREEK ROAD	MEYER LN TO LOCAL HILLSBORO RD OVERLAY - SHOULDER (4') - RUMBLE STRIPS - SIGNAGE	JEFFERSON	7113E-23	STP-9901(657)	N	N	1	\$1,040,483.00	\$832,386.00	\$125,000.00	\$100,000.00	\$100,000	\$732,386
JEFFERSON COUNTY	EAST FOUR RIDGE ROAD	OLD LEMAY FERRY RD TO 800' EAST OF OLD STATE RT 21 RESURFACING	JEFFERSON	6730C-19	STP-5476(611)	N	N	2.74	\$168,000.00	\$134,400.00	\$135,966.48	\$108,773.18	(\$5,028)	\$25,627
JEFFERSON COUNTY	EAST ROCK CREEK ROAD	850' WEST OF GARY RD TO 150' WEST OF GARY RD CURVE REALIGNMENT - SHOULDER	JEFFERSON	6821A-19	STP-5403(677)	N	N	0.13	\$440,600.00	\$352,480.00	\$395,209.30	\$280,512.88	(\$71,508)	\$71,967
JEFFERSON COUNTY	HILLSBORO HOUSE SPRINGS ROAD BRIDGE	OVER BOURNE CREEK REPLACE BRIDGE	JEFFERSON	6913D-20	STP-5403(693)	N	N	0.1	\$1,085,551.00	\$844,440.00	\$1,494,242.94	\$844,440.00	\$740,600	\$0
JEFFERSON COUNTY	HUNNING ROAD	ELIZABETH LN TO APPROX. 300' N/O CINPHANY CT REALIGN CURVE - SHOULDERS (4') - GUARDRAIL	JEFFERSON	6952B-21	STP-5403(696)	N	N	0.2	\$1,176,000.00	\$940,800.00	\$199,947.08	\$159,957.67	\$36,000	\$780,842
JEFFERSON COUNTY	LAGUNA PALMA ROAD & MCGEHAN ROAD BRIDGES	OVER BOYD BRANCH & TRIBUTARY OF JOACHIM CREEK REPLACE BRIDGES	JEFFERSON	6952C-21 & 6952CC-21	STP-5403(697)	N	N	0.1	\$2,131,266.00	\$1,696,000.00	\$409,265.65	\$318,400.00	\$38,400	\$1,377,600
JEFFERSON COUNTY	LOCAL HILLSBORO ROAD	MO 30 TO HILLSBORO HOUSE SPRINGS RD OVERLAY	JEFFERSON	6821B-21	STP-5403(678)	N	N	4.83	\$196,500.00	\$157,200.00	\$169,282.11	\$135,425.69	(\$69)	\$21,774
JEFFERSON COUNTY	MILLER ROAD, PHASE 1	AT SPRING FOREST ROAD REALIGN INTERSECTION	JEFFERSON	6821E-19	STP-5403(680)	N	N	0.32	\$786,400.00	\$550,480.00	\$930,620.20	\$550,480.00	\$91,384	\$0
JEFFERSON COUNTY	MILLER ROAD, PHASE 3	620' SOUTH OF ELM DR TO 1350' SOUTH OF ELM DR REALIGN CURVE	JEFFERSON	6821D-21	STP-5403(681)	N	N	0.13	\$272,000.00	\$217,600.00	\$320,963.40	\$217,600.00	\$19,954	\$0
JEFFERSON COUNTY	MT. OLIVE RD BRIDGE	OVER MCMULLEN BRANCH REPLACE BRIDGE - SHOULDERS (4')	JEFFERSON	7113C-23	STP-5444(601)	N	N	0.1	\$1,172,100.00	\$937,680.00	\$25,900.00	\$20,720.00	\$20,720	\$916,960
JEFFERSON COUNTY	OLD ANTONIA ROAD	OLD HIGHWAY M TO WEST OF IMPERIAL MAIN RESURFACING	JEFFERSON	6730E-19	STP-5479(603)	N	N	1.66	\$253,600.00	\$202,880.00	\$222,424.92	\$177,939.93	(\$8)	\$24,940
JEFFERSON COUNTY	OLD LEMAY FERRY RD, PHASE 3	VOGEL RD TO SPRING FOREST RD RECONSTRUCTION - SHOULDERS (5')	JEFFERSON	7113B-23	STP-5461(613)	N	N	0.55	\$1,833,200.00	\$1,099,920.00	\$45,000.00	\$31,500.00	\$31,500	\$1,068,420
JEFFERSON COUNTY	OLD LEMAY FERRY ROAD	0.42 MI. S/O REGENCY WOODS PL TO E. FOUR RIDGE/FRISCO HILL RD SAFETY IMPROVEMENTS - SHOULDERS (4') - HIGH FRICTION TREATMENT	JEFFERSON	6952F-21	STP-5461(611)	N	N	0.54	\$1,107,375.00	\$885,899.00	\$298,528.00	\$238,822.40	\$67,222	\$647,077
JEFFERSON COUNTY	SYCAMORE LN BRIDGE	OVER BEAR CREEK - BRIDGE REPLACEMENT	JEFFERSON	5189D-21	BRO-B050(23)	N	N	0.10	\$531,478	\$425,182	\$868,084	\$694,467	\$694,467	(\$269,285)

Projects Obligating Federal Highway Administration Funds - Missouri

Project Information									As Programmed in TIP		Actual Budget to Date		Obligated	Federal Funds Remaining
Sponsor	Title	Description	County	TIP #	Sponsor #	Bike Elements	Ped Elements	Length (Miles)	Total Project Cost	Total Federal Cost	Total Project Cost	Total Federal Cost	Federal Funds Obligated in FY 2022 (10/1/21-9/30/22)	
JEFFERSON COUNTY	WHITEHEAD ROAD BRIDGE	OVER TRIBUTARY OF COTTER CREEK BRIDGE REPLACEMENT	JEFFERSON	6730H-18	STP-5403(675)	N	N	0.1	\$669,400.00	\$535,520.00	\$765,676.67	\$535,518.00	(\$2)	\$2
JEFFERSON COUNTY PORT AUTHORITY	MARINE VESSEL ENGINE REPOWER - 2022	REPOWER ONE MARINE VESSEL SERVING MISSISSIPPI RIVER IN NON-ATTAINMENT AREA - 1 TOWBOAT	MULTI-COUNTY-M	6977A-22	CMAQ-5439(609)	N	N	0	\$539,000.00	\$269,500.00	\$539,000.00	\$269,500.00	\$269,500	\$0
KIRKWOOD	HISTORIC AMTRAK STATION RESTORATION	RESTORATION OF TRAIN STATION CONST. IN 1893 ADA COMPLIANCE - EXTERIOR - PLATFORM COVER	ST. LOUIS	7158-22	TAP-5502(613)	N	N	0	\$4,607,498.00	\$1,500,000.00	\$427,421.00	\$139,339.25	\$139,339	\$1,360,661
KIRKWOOD	KIRKWOOD ROAD, PHASE 1	100' S/O SWAN AVE TO ADAMS AVE RESURFACING - UPGRADE SIDEWALKS	ST. LOUIS	7114-22	STP-5502(611)	N	Y	0.67	\$1,607,938.00	\$1,286,350.00	\$168,074.93	\$134,459.95	\$134,460	\$1,151,890
KIRKWOOD	LINDEMANN ROAD	DOUGHERTY FERRY RD TO DES PERES LIMIT (120' S/O MONTOUR) RESURFACING - UPGRADE SIDEWALK (5') - BIKE LANE (5')	ST. LOUIS	7115-22	STP-5502(612)	Y	Y	0.67	\$1,687,171.00	\$1,349,737.00	\$120,050.00	\$96,040.00	\$96,040	\$1,253,697
KIRKWOOD	MO 100	MEIER LN TO KIRKWOOD RD PEDESTRIAN & STREETSCAPE IMPROVEMENTS (COST SHARE W MODOT)	ST. LOUIS	7147-21	6S3259C	N	Y	1.03	\$2,515,000.00	\$1,098,113.00	\$3,205,890.11	\$1,239,667.00	\$1,239,667	(\$141,554)
KIRKWOOD	N. GEYER ROAD	ADAMS AVE TO MANCHESTER RD RESURFACING - CURB AND GUTTER - CURB RAMPS	ST. LOUIS	6731-18	STP-5502(608)	N	Y	1.1	\$1,213,077.00	\$970,462.00	\$1,298,668.42	\$970,461.90	\$26,004	\$0
KIRKWOOD	S.KIRKWOOD RD - NIPHER M.S. SAFE ROUTES TO SCHOOL	CHESTER AVE TO IDLEWILD PL SIDEWALK (5'-6')	ST. LOUIS	6654-16	TAP-5502(607)	N	Y	0.4	\$503,783.00	\$403,026.00	\$354,924.08	\$283,940.24	\$8,599	\$119,086
LADUE	DIELMAN ROAD	TAMARACK DR TO LADUE RD RESURFACING - SIDEWALK (5')	ST. LOUIS	6954-22	STP-5627(605)	N	Y	0.5	\$1,375,911.00	\$992,729.00	\$95,000.00	\$76,000.00	\$76,000	\$916,729
LAKE SAINT LOUIS	FLASHING YELLOW ARROWS & SIGNAL IMPROVEMENTS	ALONG RONALD REAGAN DR, TECHNOLOGY DR, LAKE SAINT LOUIS BLVD - UPGRADE SIGNAL CONTROLLERS	ST. CHARLES	7206-22	CMAQ-5418(623)	N	N	0.6	\$346,603.00	\$277,282.00	\$15,000.00	\$12,000.00	\$12,000	\$265,282
LAKE SAINT LOUIS	HAWKRIDGE TRAIL/SOMMERS ROAD	AT OLD HIGHWAY N TRAFFIC SIGNAL	ST. CHARLES	7131-22	CMAQ-5418(621)	N	Y	0.2	\$1,519,458.00	\$533,000.00	\$110,000.00	\$48,629.60	\$48,630	\$484,370
LAKE SAINT LOUIS	LAKE SAINT LOUIS BLVD UPTOWN SIDEWALK	S/O VETERANS MEMORIAL PKWY TO SPILLWAY BRIDGE SIDEWALKS (6')	ST. CHARLES	7159-22	TAP-5418(622)	N	Y	0.3	\$1,114,604.00	\$780,223.00	\$133,604.92	\$93,523.44	\$93,523	\$686,700
LAKE SAINT LOUIS	LAKE SAINT LOUIS BLVD, PHASE 2	PLEASANT MEADOWS DR TO BLUE COVE TERRACE RESURFACING	ST. CHARLES	6732-20	STP-5418(614)	N	N	0.75	\$1,022,108.00	\$817,686.00	\$565,325.55	\$452,260.44	(\$90,540)	\$365,426
LAKE SAINT LOUIS	LAKE SAINT LOUIS BLVD, PHASE 3	BLUE COVE TERRACE TO PERUQUE CREEK BRIDGE RECONSTRUCTION - TURN LN AT BENT OAK DR/BENT OAK CUTOFF	ST. CHARLES	6955-22	STP-5418(618)	N	N	1	\$2,286,673.00	\$950,000.00	\$1,788,257.31	\$950,000.00	\$950,000	\$0
LAKE SAINT LOUIS	OLD HWY N	HAWK RIDGE TRL TO OLD FORESTER DR RECONSTRUCTION, SIGNAL, ADD TWTL	ST. CHARLES	7101-20	6S3508	N	N	0.43	\$801,000.00	\$475,000.00	\$359,860.99	\$142,245.48	\$92,000	\$332,755
MADISON COUNTY TRANSIT DISTRICT	RIDEFINDERS 2005 - MO	VAN FLEET EXPANSION/REPLACEMENT - 3-YEAR PROGRAM PURCHASE VANS TO REPLACE AND EXPAND FLEET	MULTI-COUNTY-M	4466B-06	CMAQ-5401(603)	N	N	0	\$2,246,400.00	\$2,246,400.00	\$1,332,687.84	\$1,332,687.84	(\$102,203)	\$913,712
MANCHESTER	DOUGHERTY FERRY ROAD	150' S/O CHARLESTON PLACE CT TO 150' S/O COUNTRY STONE DR RESURFACING - REALIGNMENT	ST. LOUIS	6733-18	STP-5504(601)	N	Y	0.3	\$644,150.00	\$515,320.00	\$578,781.47	\$463,025.19	\$24,752	\$52,295
MAPLEWOOD	MANCHESTER ROAD	BIG BEND BLVD TO CITY LIMITS (150' E/O YALE AVE) RESURFACING - CURB RAMPS - MID-BLOCK XING	ST. LOUIS	6902-20	STP-5536(613)	N	Y	0.65	\$1,600,000.00	\$1,280,000.00	\$1,866,993.81	\$1,280,000.00	\$1,160,559	\$0
MARYLAND HEIGHTS	FEE FEE ROAD	SCHUETZ RD TO WESTPORT PLAZA DR SLAB REPLACEMENT - DIAMOND GRIND - BRIDGE DECK	ST. LOUIS	6903-22	STP-5556(606)	N	N	1.01	\$1,017,594.00	\$630,000.00	\$875,244.70	\$630,000.00	\$630,000	\$0
MODOT	ADELAIDE AVENUE (MO H)	INVOLVES BRIDGE A7165 REHABILITATE BRIDGE	ST. LOUIS CITY	6990T-20	6S3429B	N	N	0.57	\$672,000.00	\$537,600.00	\$505,164.47	\$404,131.58	(\$65,182)	\$133,468
MODOT	BRIDGE INSPECTIONS	2020 NON STATE BRIDGE INSPECTIONS FOR ST LOUIS COUNTY	ST. LOUIS	N/A	NBIS628	N	N	0	N/A	N/A	\$31,273	\$25,018	(\$10,211)	N/A
MODOT	BRIDGE INSPECTIONS	ST LOUIS CITY; 2020 NON STATE BRIDGE INSPECTIONS	ST. LOUIS CITY	N/A	NBIS629	N	N	0	N/A	N/A	\$17,021	\$13,617	(\$14,383)	N/A
MODOT	BRIDGE INSPECTIONS	ST LOUIS CITY; 2021 NON STATE BRIDGE INSPECTIONS	ST. LOUIS CITY	N/A	NBIS630	N	N	0	N/A	N/A	\$17,135	\$13,708	(\$14,292)	N/A

Projects Obligating Federal Highway Administration Funds - Missouri

Project Information									As Programmed in TIP		Actual Budget to Date		Obligated	Federal Funds Remaining
Sponsor	Title	Description	County	TIP #	Sponsor #	Bike Elements	Ped Elements	Length (Miles)	Total Project Cost	Total Federal Cost	Total Project Cost	Total Federal Cost	Federal Funds Obligated in FY 2022 (10/1/21-9/30/22)	
MODOT	BRIDGE INSPECTIONS	ST LOUIS CITY; 2022 NON STATE BRIDGE INSPECTIONS	ST. LOUIS CITY	N/A	NBIS631	N	N	0	N/A	N/A	\$30,000	\$24,000	\$24,000	N/A
MODOT	BRIDGE INSPECTIONS	ST LOUIS CITY; 2023 NON STATE BRIDGE INSPECTIONS	ST. LOUIS CITY	N/A	NBIS632	N	N	0	N/A	N/A	\$35,000	\$28,000	\$28,000	N/A
MODOT	I-170	AT WESTBOUND I-270 BRIDGE REHABILITATION	ST. LOUIS	7171H-22	613535	N	N	0.47	\$1,088,000.00	\$979,200.00	\$368,739.00	\$331,865.10	\$331,865	\$647,335
MODOT	I-170	AT EASTBOUND I-270 BRIDGE REHABILITATIONS	ST. LOUIS	7216B-22	613624	N	N	0.82	\$702,000.00	\$631,800.00	\$328,429.00	\$295,586.10	\$295,586	\$336,214
MODOT	I-170	AT LADUE, GALLERIA, CLAYTON, BRENTWOOD & FOREST PARK PARKWAY BRIDGE REHABILITATION	ST. LOUIS	7171U-22	613567	N	N	0.5	\$298,000.00	\$268,200.00	\$298,000.00	\$268,200.00	\$268,200	\$0
MODOT	I-170	AT PAGE AVE, WOODSON RD, & UNION PACIFIC RAILROAD BRIDGE REHABILITATIONS & PAINTING	ST. LOUIS	7171R-22	613572	N	N	0.63	\$7,269,000.00	\$6,542,100.00	\$1,086,266.00	\$977,639.40	\$977,639	\$5,564,461
MODOT	I-170	I-270 TO I-64 CRACK SEALING	ST. LOUIS	7216A-22	613622	N	N	10.87	\$622,000.00	\$559,800.00	\$279,074.15	\$4,500.00	\$4,500	\$555,300
MODOT	I-255	BRIDGE AT KOCH ROAD BRIDGE REHABILITATION. INVOLVES EAST AND WEST BOUND BRIDGE A2590	ST. LOUIS	6990I-20	613500	N	N	0.43	\$2,469,000.00	\$1,975,200.00	\$2,894,011.87	\$2,614,740.29	\$506,242	(\$639,540)
MODOT	I-255	OVER MISSISSIPPI RIVER (JEFFERSON BARRACKS BRIDGE) BRIDGE REHABILITATION - INC. \$17,858,000 IDOT FUNDS	MULTI-STATE	6936L-19	613413	N	N	0.33	\$43,463,000.00	\$25,230,800.00	\$29,108,677.14	\$27,622,989.40	\$3,072,427	(\$2,392,189)
MODOT	I-270	AT I-55 & I-44 INTERCHANGES BRIDGE REHABILITATION - BRIDGE PAINTING	ST. LOUIS	7171G-22	613534	N	N	0.85	\$8,194,000.00	\$7,374,600.00	\$10,444,349.63	\$9,306,043.47	\$9,306,043	(\$1,931,443)
MODOT	I-270	AT MO 180 & MO 370 (SLIDE REPAIR) 180: REPLACE BRIDGE APPROACHES & GUARDRAIL	ST. LOUIS	7171X-22	613616	N	N	2.1	\$1,557,000.00	\$1,239,300.00	\$218,192.48	\$196,373.23	\$196,373	\$1,042,927
MODOT	I-270	AT RIVERVIEW BLVD MODIFY INTERCHANGE (BRIDGES A1024 & A1025)	ST. LOUIS CITY	6853E-18	613020C	N	N	0.64	\$2,771,000.00	\$24,993,900.00	\$41,380,006.07	\$39,289,254.72	\$37,423,248	(\$14,295,355)
MODOT	I-270	MO 370 TO WOODWARD WAY BRIDGE PAINTING (7 BRIDGES)	ST. LOUIS	6788W-17	613266	N	N	0.63	\$3,646,000.00	\$3,280,000.00	\$1,776,333.46	\$1,598,700.51	(\$212,105)	\$1,681,299
MODOT	I-270	MO AB TO 0.4 MI S/O MO 100 PAVEMENT REPAIRS	ST. LOUIS	7216I-22	613653	N	N	3.96	\$630,000.00	\$567,000.00	\$1,940,899.10	\$1,746,809.19	\$1,746,809	(\$1,179,809)
MODOT	I-270	MO D TO I-70 PAVEMENT RESURFACING & GUARDRAIL UPGRADES	ST. LOUIS	6788V-17	613263	N	N	3.22	\$9,130,000.00	\$8,217,000.00	\$9,484,945.27	\$8,675,476.88	\$104,054	(\$458,477)
MODOT	I-270	ON THE CHAIN OF ROCKS BRIDGE PAYMENT TO IDOT FOR DECK SEALING (A0890)	MULTI-STATE	6804BB-21	613214	N	N	0.45	\$42,000.00	\$37,800.00	\$40,000.00	\$27,941.76	\$27,942	\$9,858
MODOT	I-270	PAVEMENT, BRIDGE, & ADA TRANS. PLAN IMPROVEMENTS-I270 NORTH ON DISCONNECTED SEGMENTS - DESIGN BUILD	ST. LOUIS	6050I-17	613020B	N	N	15.52	\$280,485,000.00	\$224,588,000.00	\$280,604,846.28	\$255,864,751.87	\$23,938,129	(\$31,276,752)
MODOT	I-270	VARIOUS RAMP LOCATION IN THE ST LOUIS DISTRICT ADD SIGNAGE AND STRIPING FOR WRONG WAY COUNTERMEASURES	ST. LOUIS	6990J-21	613471	N	N	38.78	\$573,000.00	\$515,700.00	\$344,991.20	\$342,391.20	\$307,291	\$173,309
MODOT	I-270 RAMP	I-270 SB TO I-70 PAVEMENT REPAIR	ST. LOUIS	6705DD-18	613166B	N	N	2.51	\$2,270,000.00	\$2,043,000.00	\$2,131,316.54	\$1,945,345.83	(\$166,395)	\$97,654
MODOT	I-270/I-64	I-270: MO D TO I-44, I-64: MO 340 TO I-270 PAVEMENT PRESERVATION	ST. LOUIS	6992M-20	613546	N	N	16.68	\$1,590,000.00	\$1,431,000.00	\$683,414.35	\$615,072.91	\$22,015	\$815,927
MODOT	I-270/I-64	OVER CONWAY RD, NEW BALLAS, I-270 RAMPS & LADUE RD BRIDGE REPLACEMENT AND REHABILITATION, PAVEMENT RPR.	ST. LOUIS	4414H-12	612090	N	N	0.39	\$23,946,000.00	\$19,156,800.00	\$32,546,636.80	\$56,063.12	\$47,258	\$19,100,737
MODOT	I-44	AT BIG BEND RD INTERCHANGE BRIDGE, SIGNAL, & ADA TRANSITION PLAN IMPROVEMENTS (BRIDGE A1716)	ST. LOUIS	6798L-18	653270	N	N	0.192	\$7,616,000.00	\$6,092,800.00	\$7,568,217.23	\$6,787,806.14	(\$631,323)	(\$695,006)
MODOT	I-44	AT COLE ST BRIDGE REHABILITATION	ST. LOUIS CITY	7171I-22	613536	N	N	0.49	\$1,145,000.00	\$1,030,500.00	\$59,000.00	\$53,100.00	\$53,100	\$977,400
MODOT	I-44	FRANKLIN COUNTY LINE TO WILLIAMS RD PAVEMENT RESURFACING & SIGNAL UPGRADES	ST. LOUIS	7171P-22	613568	N	N	10.56	\$7,852,000.00	\$7,066,800.00	\$450,000.00	\$405,000.00	\$405,000	\$6,661,800



Projects Obligating Federal Highway Administration Funds - Missouri

Project Information									As Programmed in TIP		Actual Budget to Date		Obligated	Federal Funds Remaining
Sponsor	Title	Description	County	TIP #	Sponsor #	Bike Elements	Ped Elements	Length (Miles)	Total Project Cost	Total Federal Cost	Total Project Cost	Total Federal Cost	Federal Funds Obligated in FY 2022 (10/1/21-9/30/22)	
MODOT	I-44	KINGSHIGHWAY BLVD TO 39TH STREET BRIDGE IMPROVEMENTS (BRIDGES A2386, A2163, A2164, A2165, A2600, & A2255)	ST. LOUIS CITY	6651W-16	613150	N	N	0.23	\$30,366,000.00	\$24,292,800.00	\$24,027,059.98	\$21,769,424.30	(\$344,266)	\$2,523,376
MODOT	I-44	KINGSHIGHWAY TO I-55 BRIDGE REPLACEMENT AND PAVEMENT RESURFACING (A2258)	ST. LOUIS CITY	5917-13	613034	N	N	4.34	\$20,453,000.00	\$18,407,700.00	\$18,724,505.14	\$16,914,207.56	(\$154,897)	\$1,493,492
MODOT	I-44	MACKLIND AVE TO NEBRASKA AVE BRIDGE REPLACEMENTS (OVERPASSES)	ST. LOUIS CITY	6991T-20	653443	N	N	6.59	\$38,233,000.00	\$30,586,400.00	\$0.00	\$0.00	(\$1,809,900)	\$30,586,400
MODOT	I-44	MO 47 EB OFF RAMP, WB ON & OFF RAMPS PAVEMENT RESURFACING	FRANKLIN	6811QQ-20	613505	N	N	1.1	\$580,000.00	\$522,000.00	\$699,631.56	\$631,606.81	\$525,634	(\$109,607)
MODOT	I-44	OVER MERAMEC RIVER (E/O EUREKA BY LEWIS RD) BRIDGE REHABILITATION (INVOLVES BRIDGES A1796 AND L0611)	ST. LOUIS	6990M-20	613489	N	N	0.26	\$9,144,000.00	\$7,315,200.00	\$9,514,900.00	\$9,029,675.80	\$8,369,076	(\$1,714,476)
MODOT	I-44	VARIOUS LOCATIONS BRIDGE REHAB (BRIDGES A5796, A5760, A5759, A6906, A6907, A5243, A528)	FRANKLIN	6811R-18	613243	N	N	0.66	\$897,000.00	\$717,000.00	\$844,945.57	\$760,451.14	(\$43,561)	(\$43,451)
MODOT	I-44	W/O MO OO REPAIR WB SLOPE FAILURE, EB ROCK BLUFF STABILIZATION	FRANKLIN	6991X-20	613506	N	N	0.1	\$1,329,000.00	\$1,196,100.00	\$1,249,213.93	\$1,124,292.57	(\$106,695)	\$71,807
MODOT	I-44 BUSINESS LOOP	NEOSHO ST TO EAST OF ALLENTON PAVEMENT RESURFACING	ST. LOUIS	6798O-18	653276	N	N	4.163	\$2,275,000.00	\$1,820,000.00	\$1,615,787.98	\$1,310,065.39	(\$43,275)	\$509,935
MODOT	I-44/I-44 OR/MO 109	I-44: OVER BNSF/UP RR, ALLENTON RD; I-44 OR: OVER FOX CR MO 109: OVER 1ST ST - BRIDGE REHABILITATION (SIX BRIDGES)	ST. LOUIS	6788X-17	613252	N	N	0.3	\$1,696,000.00	\$1,526,400.00	\$1,303,643.86	\$1,191,341.98	(\$204,615)	\$335,058
MODOT	I-55	MO A TO US 67 ADD SOUTHBOUND AUXILIARY LANE	JEFFERSON	6887C-19	613389	N	N	0.66	\$3,609,000.00	\$3,248,100.00	\$3,646,484.79	\$3,320,610.90	(\$37,702)	(\$72,511)
MODOT	I-55	NORTH OF US 67 TO LOUGHBOROUGH BRIDGE REHABILITATION (SEVEN BRIDGES) REMOVE DAYCARE PEDESTRIAN OVERPASS BR	MULTI-COUNTY-M	6705H-17	613187	N	N	4.51	\$31,714,000.00	\$28,542,600.00	\$45,560,080.47	\$43,242,513.01	\$27,180,811	(\$14,699,913)
MODOT	I-55	OVER MISSISSIPPI RIVER - EASTBOUND LANES BRIDGE IMPROVEMENTS. \$7.7M FROM IDOT	MULTI-STATE	5952-14	613026	N	N	0.21	\$16,190,000.00	\$14,571,000.00	\$14,893,762.41	\$7,446,881.20	(\$307,097)	\$7,124,119
MODOT	I-55	VIRGINIA TO ARSENAL BRIDGE REHABILITATION (SEVEN BRIDGES)	ST. LOUIS CITY	6651V-16	613149	N	N	0.78	\$16,454,000.00	\$14,808,600.00	\$26,236,891.17	\$24,891,600.16	\$7,458,253	(\$10,083,000)
MODOT	I-55	WEBER RD TO LINDBERGH BLVD PAVEMENT REPAIRS	ST. LOUIS	6992O-20	613544	N	N	4.23	\$876,000.00	\$788,400.00	\$738,488.63	\$664,639.95	(\$16,666)	\$123,760
MODOT	I-55 OUTER ROAD	MO M TO MO Z PAVEMENT RESURFACING & GUARDRAIL UPGRADES	JEFFERSON	6806K-18	653240	N	N	4.4	\$2,232,000.00	\$1,785,600.00	\$2,739,578.00	\$2,295,040.01	(\$128,764)	(\$509,440)
MODOT	I-55/I-44/I-270	MATTIS AT I-55/ GEYER AT I-44/ CRAGWOLD AT I-270/ 270 AT 44 BRIDGE REHABILITATION	ST. LOUIS	7219I-22	653556	N	N	0.28	\$1,886,000.00	\$1,697,400.00	\$2,461,115.66	\$1,777,626.54	\$1,777,627	(\$80,227)
MODOT	I-64	0.5 MI E/O I-70 TO LAKE SAINT LOUIS BLVD PAVEMENT REPAIRS	ST. CHARLES	6936H-19	613423	N	N	2.28	\$3,078,000.00	\$2,770,200.00	\$2,173,414.17	\$1,956,073.10	(\$97,394)	\$814,127
MODOT	I-64	AT I-170 RAMPS BRIDGE REHABILITATION	ST. LOUIS	7216C-22	613634	N	N	0.2	\$102,000.00	\$91,800.00	\$102,000.00	\$91,800.00	\$91,800	\$0
MODOT	I-64	AT I-270 BRIDGE REHABILITATION	ST. LOUIS	6991M-20	613501	N	N	0.54	\$13,154,000.00	\$11,838,600.00	\$13,456,042.13	\$11,775,641.22	\$9,801,041	\$62,959
MODOT	I-64	AT MO 141 INTERCHANGE RECONFIGURATION	ST. LOUIS	6892K-19	613398	N	N	0.5	\$194,000.00	\$173,700.00	\$90,844.46	\$72,675.58	(\$144,224)	\$101,024
MODOT	I-64	E/O NEW BALLAS ROAD TO W/O SPOEDE AND VARIOUS RAMPS AT I-64 & I-270 INT. PAVEMENT RESURFACING	ST. LOUIS	6807V-18	613277	N	N	3.5	\$1,649,000.00	\$1,484,100.00	\$1,369,196.79	\$1,107,397.42	(\$271,763)	\$376,703
MODOT	I-64	HANLEY RD TO KINGSHIGHWAY BRIDGE REHABILITATION (OVERPASSES)	MULTI-COUNTY-M	6991N-20	653439	N	N	0.09	\$890,000.00	\$712,000.00	\$0.00	\$0.00	(\$46,400)	\$712,000
MODOT	I-64	I-70 INTERCHANGE INTERCHANGE IMPROVEMENTS	ST. CHARLES	6992I-20	613527	N	N	0	\$3,600,000.00	\$3,240,000.00	\$3,871,473.76	\$2,844,253.10	\$2,844,253	\$395,747
MODOT	I-64	KINGSHIGHWAY TO JEFFERSON AVE CONCEPTUAL ENGINEERING AND ASSET MANAGEMENT NEEDS	ST. LOUIS CITY	7171A-21	613585	N	N	2.68	\$1,100,000.00	\$990,000.00	\$1,522,087.00	\$1,445,982.65	\$1,445,983	(\$455,983)
MODOT	I-64	OVER THE MISSOURI RIVER BRIDGE REHABILITATION	MULTI-COUNTY-M	7171J-23	613538	N	N	0.48	\$3,538,000.00	\$3,184,200.00	\$268,000.00	\$241,200.00	\$241,200	\$2,943,000

Projects Obligating Federal Highway Administration Funds - Missouri

Project Information									As Programmed in TIP		Actual Budget to Date		Obligated	Federal Funds Remaining
Sponsor	Title	Description	County	TIP #	Sponsor #	Bike Elements	Ped Elements	Length (Miles)	Total Project Cost	Total Federal Cost	Total Project Cost	Total Federal Cost	Federal Funds Obligated in FY 2022 (10/1/21-9/30/22)	
MODOT	I-64	POPLAR STREET BRIDGE- INC \$ 8,000,000 FROM IDOT BRIDGE, CAPACITY & RAMP IMPRVMENTS FROM 4TH STREET TO ILLINOIS -EASTBOUND	MULTI-STATE	5479C-13	6I2377C	N	N	0.52	\$36,860,000.00	\$33,174,000.00	\$38,493,192.87	\$26,714,885.32	(\$3,658,051)	\$6,459,115
MODOT	I-64/I-270	I-64: I-70 TO MISSISSIPPI R; I-170 I-270 TO EAGER RD REPLACE STRUCTURAL STEEL SIGNS	MULTI-COUNTY-M	7216G-22	6I3650	N	N	51.95	\$3,904,000.00	\$3,513,600.00	\$960,000.00	\$864,000.00	\$864,000	\$2,649,600
MODOT	I-70	0.3 MILES N/O FEE FEE RD TO SPRINGDALE AVE PAVEMENT RESURFACING	ST. LOUIS	7216F-22	6I3647	N	N	4.63	\$8,088,000.00	\$7,279,200.00	\$300,000.00	\$270,000.00	\$270,000	\$7,009,200
MODOT	I-70	AT BROADWAY (NORTHBOUND) RELOCATE WB OFF RAMP TO CARRIE	ST. LOUIS CITY	6630-16	6I3205	N	N	0.2	\$1,580,000.00	\$1,264,000.00	\$1,719,605.57	\$1,261,238.33	(\$7,773)	\$2,762
MODOT	I-70	AT I-170 INTERCHANGE BRIDGE PAINTING	ST. LOUIS	7171Q-22	6I3571	N	N	0.52	\$10,335,000.00	\$9,301,500.00	\$990,000.00	\$891,000.00	\$891,000	\$8,410,500
MODOT	I-70	AT JAMES S MCDONNELL BLVD AND LAMBERT INTL BLVD BRIDGE REPAIR (BRIDGE A4226 & A4282)	ST. LOUIS	6811S-18	6I3326	N	N	0.14	\$2,458,000.00	\$2,212,200.00	\$2,952,341.72	\$2,606,596.25	\$2,334,796	(\$394,396)
MODOT	I-70	AT MO U (LUCAS & HUNT) REMOVE LOOP RAMP & CONSTRUCT DIAMOND INTERCHANGE (BRIDGE A6233)	ST. LOUIS	6651Y-16	6I3156	N	N	0.48	\$3,619,000.00	\$3,257,100.00	\$5,090,637.78	\$4,757,316.19	(\$27,516)	(\$1,500,216)
MODOT	I-70	BRANCH STREET TO BIDDLE STREET PAVEMENT RESURFACING	ST. LOUIS CITY	6990S-19	6I3424	N	N	1.48	\$2,360,000.00	\$2,124,000.00	\$3,369,649.76	\$3,067,872.69	\$785,118	(\$943,873)
MODOT	I-70	MID RIVERS MALL DRIVE TO MO 79 CONSTRUCT A FIFTH LANE ON WB I-70	ST. CHARLES	5441B-12	6I2412B	N	N	1.3	\$5,655,000.00	\$4,524,000.00	\$3,373,350.62	\$1,822,405.10	(\$29,796)	\$2,701,595
MODOT	I-70	MO 141 TO I-270 CORRIDOR IMPROVEMENTS	ST. LOUIS	7216L-22	6I3660	N	N	1.2	\$1,500,000.00	\$1,350,000.00	\$4,000,000.00	\$3,600,000.00	\$3,600,000	(\$2,250,000)
MODOT	I-70	MO K TO 0.28 MI E/O OF MID RIVERS MALL DR PAVEMENT RESURFACING	ST. CHARLES	7171W-22	6I3613	N	N	4.61	\$4,820,000.00	\$4,338,000.00	\$289,000.00	\$260,100.00	\$260,100	\$4,077,900
MODOT	I-70	SPRINGDALE TO UNION BLVD PAVEMENT IMPROVEMENTS	ST. LOUIS	6705C-17	6I3165	N	N	4.79	\$8,120,000.00	\$7,308,000.00	\$7,271,269.14	\$6,235,275.81	\$383,059	\$1,072,724
MODOT	I-70	ST. CHARLES COUNTY, ST. LOUIS COUNTY, AND ST. LOUIS CITY STRIPING UPGRADES	MULTI-COUNTY-M	7220T-22	SL0003	N	N	49.8	\$422,000.00	\$379,800.00	\$600,964.12	\$540,867.71	\$540,868	(\$161,068)
MODOT	I-70	STAN MUSIAL VETERANS MEMORIAL BRIDGE BRIDGE IMPROVEMENTS AND PREVENTIVE MAINTENANCE	MULTI-STATE	6936D-19	6I3415	N	N	0.45	\$1,948,000.00	\$953,100.00	\$1,335,740.16	\$597,999.83	(\$21,944)	\$355,100
MODOT	I-70	VARIOUS OVERPASSES B/W N. HANLEY & MADISON STREET BRIDGE REHABILITATION, PAVEMENT REPAIRS	MULTI-COUNTY-M	6990V-19	6S3429	N	N	0.53	\$2,387,000.00	\$1,909,600.00	\$2,754,160.86	\$2,209,265.59	\$153,629	(\$299,666)
MODOT	I-70	W/O WENTZVILLE PKWY TO LAKE ST. LOUIS BLVD PAVEMENT RESURFACING	ST. CHARLES	6705J-17	6I3195	N	N	6.08	\$8,338,000.00	\$7,504,200.00	\$6,429,757.18	\$5,836,319.97	(\$558,686)	\$1,667,880
MODOT	I-70	WARREN CO LINE TO WENTZVILLE PKWY PAVEMENT RESURFACING	ST. CHARLES	6990F-20	6I3492	N	N	4.88	\$3,786,000.00	\$3,407,400.00	\$5,153,359.69	\$4,712,773.27	\$661,991	(\$1,305,373)
MODOT	I-70	WENTZVILLE PARKWAY TO MO Z SAFETY IMPROVEMENTS ON S-CURVE	ST. CHARLES	6990D-20	6I3485	N	N	0.86	\$428,000.00	\$385,200.00	\$530,819.89	\$182,400.00	\$151,800	\$202,800
MODOT	I-70	WENTZVILLE PKWY TO W/O I-64/US 61 ROAD REALIGNMENT - ADD LANES	ST. CHARLES	5905-13	6I0624	N	N	1.20	\$43,293,000.00	\$38,963,700.00	\$11,498,490.00	\$10,348,641.00	\$1,087,200	\$28,615,059
MODOT	I-70 OUTER ROADS AND INTERCHANGES	WOODLAWN AVENUE TO TR HUGHES BOULEVARD CONVERT OUTER ROADS TO ONE-WAY - REVISE INTERCHANGES	ST. CHARLES	5537-12 & 5537A-17	6I2418	N	N	1.5	\$15,506,000.00	\$7,702,200.00	\$15,756,978.26	\$8,536,797.09	\$72,895	(\$834,597)
MODOT	I-70 REVERSIBLE LANE	AT BROADWAY REBUILD EXPRESS LANE OFF RAMP	ST. LOUIS CITY	7220I-22	6S3638	N	N	0.12	\$1,539,000.00	\$0.00	\$1,395,776.58	\$1,165,230.70	(\$213,870)	(\$1,165,231)
MODOT	I-70/I-70 OUTER RD	CAVE SPRINGS TO FAIRGROUNDS - CORRIDOR IMPROVEMENTS & BRIDGE REHABILITATION	ST. CHARLES	6806E-18 & 6979A-20	6I3337	N	N	0.33	\$62,421,000.00	\$49,936,800.00	\$62,782,249.75	\$51,389,851.34	\$19,782,825	(\$1,453,051)
MODOT	MO 100	BAXTER RD TO MO 141 PAYMENT TO MANCHESTER TO UPGRADE PEDESTRIAN FACILITIES	ST. LOUIS	7117A-22	6P3602	N	Y	0.62	\$1,134,000.00	\$1,191,250.00	\$387,600.00	\$310,080.00	\$318,080	\$881,170
MODOT	MO 100	GASCONADE COUNTY LINE TO MO KK PAVEMENT PRESERVATION TREATMENT	FRANKLIN	7217I-22	6P3605	N	N	27.13	\$613,000.00	\$0.00	\$841,408.18	\$673,126.54	\$673,127	(\$673,127)

Projects Obligating Federal Highway Administration Funds - Missouri

Project Information									As Programmed in TIP		Actual Budget to Date		Obligated	Federal Funds Remaining
Sponsor	Title	Description	County	TIP #	Sponsor #	Bike Elements	Ped Elements	Length (Miles)	Total Project Cost	Total Federal Cost	Total Project Cost	Total Federal Cost	Federal Funds Obligated in FY 2022 (10/1/21-9/30/22)	
MODOT	MO 100	MO 141 TO NEW BALLAS ROAD PAVEMENT REHABILITATION. INVOLVES BRIDGES A0960, A5016, F0181, F0182	ST. LOUIS	6798T-18	6P3274	N	N	3.4	\$17,192,000.00	\$15,472,800.00	\$1,800,978.39	\$1,440,782.71	\$720,783	\$14,032,017
MODOT	MO 100	US 61/67 TO NEW BALLAS RD PAVEMENT REHABILITATION, SIGNAL RECONSTRUCTION, AND ADA TRANSITION PLAN	ST. LOUIS	6811D-18	6S3259	N	Y	2.41	\$11,485,000.00	\$9,188,000.00	\$14,780,625.09	\$11,953,004.03	\$10,744,368	(\$2,765,004)
MODOT	MO 100	WASHINGTON CROSSING TO E/O FIFTH STREET PAVEMENT RESURFACING, UPGRADE GUARDRAIL AND UPGRADE PEDESTRIAN FACILITIES	FRANKLIN	7216Y-22	6P3561	N	Y	1.97	\$1,651,000.00	\$1,320,800.00	\$50,000.00	\$40,000.00	\$40,000	\$1,280,800
MODOT	MO 100 (WESTBOUND)	AT I-270 & DES PERES ROAD BRIDGE REHABILITATION	ST. LOUIS	7216N-22	6P3274B	N	N	0.33	\$1,341,000.00	\$1,072,800.00	\$212,000.00	\$169,600.00	\$169,600	\$903,200
MODOT	MO 109	AT MO 100 RAMP ADD ROUNDABOUT	ST. LOUIS	6887X-19	6S3141B	N	N	0.4	\$1,905,000.00	\$0.00	\$1,651,158.35	\$825,579.18	\$27	(\$825,579)
MODOT	MO 109	AT MO CC (WILD HORSE CREEK RD)/S. EATHERTON RD ROUNDABOUT	ST. LOUIS	6979B-20	6S3351	N	N	0.42	\$4,099,000.00	\$3,278,000.00	\$1,340,594.41	\$1,072,475.53	\$8,124	\$2,205,524
MODOT	MO 109	AT MO W/FF NEW TRAFFIC SIGNAL - ADD TURN LANES	JEFFERSON	6930B-19	6S3401	N	N	0.1	\$1,572,779.00	\$1,258,223.00	\$1,735,376.76	\$1,454,037.67	\$21,975	(\$195,815)
MODOT	MO 109	AT VARIOUS LOCATIONS SIGNAL REPLACEMENTS	ST. LOUIS	7219Q-22	6S3583	N	N	1.21	\$1,501,000.00	\$0.00	\$232,043.98	\$185,635.19	\$185,635	(\$185,635)
MODOT	MO 109	MO 100 TO CAMBURY LANE ADD BICYCLE & PEDESTRIAN TRAIL	ST. LOUIS	6887Y-19	6S3141C	N	Y	0.05	\$750,000.00	\$354,000.00	\$809,626.72	\$294,773.56	\$0	\$59,226
MODOT	MO 109	MO 100 TO MO FF PAVEMENT REPAIRS	ST. LOUIS	7219S-22	6S3595	N	N	8.33	\$4,712,000.00	\$3,769,600.00	\$6,903,030.24	\$5,139,892.35	\$5,139,892	(\$1,370,292)
MODOT	MO 110/MO CC	MO 110: MO 21 TO US 67; MO CC: US 67 TO SPAULDING RD PAVEMENT RESURFACING, GUARDRAIL UPGRADE AND BRIDGE IMPROVEMENTS (A3409)	JEFFERSON	6811O-18	6S3245	N	N	6.42	\$4,882,000.00	\$3,905,600.00	\$3,514,857.17	\$2,877,695.73	(\$111,278)	\$1,027,904
MODOT	MO 115	AT METROLINK CROSSING IN NORMANDY BRIDGE REHABILITATION (A6736)	ST. LOUIS	6811C-18	6S3327	N	N	0.02	\$155,000.00	\$124,000.00	\$164,481.21	\$131,584.97	\$11,358	(\$7,585)
MODOT	MO 115	EUCLID AVE TO N. FLORISSANT AVE REPLACE SIGNALS, UPGRADE SIGNAL DETECTION, & ADA TRANSITION PLAN AT VARIOUS	ST. LOUIS CITY	6798E-17	6S3230	N	N	2.76	\$4,251,000.00	\$3,400,800.00	\$2,190,314.23	\$2,055,631.22	(\$181,635)	\$1,345,169
MODOT	MO 115	I-70 TO I-170 SIGNAL REPLACEMENT & ADA TRANSITION PLAN	ST. LOUIS	6785A-17	6S3265	N	N	1.29	\$2,029,000.00	\$1,623,200.00	\$1,477,165.95	\$1,338,275.16	(\$91,562)	\$284,925
MODOT	MO 141	N/O I-44 TO N/O CLAYTON RD BRIDGE REHABILITATION (SEVEN BRIDGES)	ST. LOUIS	6705R-17	6P3200	N	N	0.39	\$4,133,000.00	\$3,306,400.00	\$2,667,673.07	\$2,134,138.30	(\$316,387)	\$1,172,262
MODOT	MO 141	RIDER TRAIL SOUTH TO CORPORATE WOODS NORTH SIGNAL REPLACEMENT	ST. LOUIS	6699A-17	6P3253	N	N	1.9	\$3,395,000.00	\$2,716,000.00	\$2,649,267.11	\$2,425,447.77	\$47,296	\$290,552
MODOT	MO 180	I-270 TO PENNRIDGE DUAL LEFT LN AT PENNRIDGE - CHANNELIZATION	ST. LOUIS	6788T-19	6S3267	N	N	0.17	\$86,850.00	\$69,480.00	\$211,928.59	\$172,145.57	\$11,807	(\$102,666)
MODOT	MO 185 / MO H / MO AT	AT VARIOUS LOCATIONS PAVEMENT PRESERVATION	FRANKLIN	6992N-20	6P3543	N	N	29.83	\$650,000.00	\$0.00	\$535,818.27	\$428,654.67	(\$11,393)	(\$428,655)
MODOT	MO 185/MO D	MO AC TO SPRINGFIELD ST - PAVEMENT RESURFACING, RESURFACE, GUARDAIL, ADA TRANS PLAN IMPR.	FRANKLIN	6990X-20	6S3434	Y	N	8.48	\$2,316,000.00	\$0.00	\$2,572,474.75	\$2,062,521.41	\$327,267	(\$2,062,521)
MODOT	MO 21	AT AMVETS DR & HILLTOP MOBILE HOME CT ADD INTERSECTION SB TURN LANES	JEFFERSON	6788O-17	6P3242	N	N	1.13	\$1,540,000.00	\$0.00	\$1,562,190.86	\$1,356,096.73	(\$154,537)	(\$1,356,097)
MODOT	MO 21	AT MO 110/LIBERTY SCHOOL RD NEW TRAFFIC SIGNAL	JEFFERSON	6992T-21	6P3596	N	N	0.1	\$367,000.00	\$330,300.00	\$301,714.10	\$292,866.09	\$292,866	\$37,434
MODOT	MO 21	CHRISTOPHER PKWY TO TREE RIDGE TRAIL IN HILLSBORO ADD TWO WAY LEFT TURN LANE	JEFFERSON	6936E-19	6P3242B	N	N	0.65	\$1,487,000.00	\$1,338,300.00	\$1,858,319.51	\$1,648,931.56	\$1,445,532	(\$310,632)
MODOT	MO 231	FRANRU LANE TO THE MERAMEC RIVER PAVEMENT RESURFACING & PEDESTRIAN UPGRADES	ST. LOUIS	7220G-22	6S3632	N	Y	7.08	\$10,727,000.00	\$0.00	\$581,000.00	\$464,800.00	\$464,800	(\$464,800)
MODOT	MO 267	AT HOFFMEISTER AVE SIGNALS & ADA TRANSITION PLAN IMPROVEMENTS	ST. LOUIS	6798P-18	6S3254	N	N	0.022	\$45,000.00	\$0.00	\$9,735.30	\$7,788.25	(\$41,459)	(\$7,788)

Projects Obligating Federal Highway Administration Funds - Missouri

Project Information									As Programmed in TIP		Actual Budget to Date		Obligated	Federal Funds Remaining
Sponsor	Title	Description	County	TIP #	Sponsor #	Bike Elements	Ped Elements	Length (Miles)	Total Project Cost	Total Federal Cost	Total Project Cost	Total Federal Cost	Federal Funds Obligated in FY 2022 (10/1/21-9/30/22)	
MODOT	MO 30	OVER THE MERAMEC RIVER BRIDGE REHABILITATION	ST. LOUIS	7219F-22	6S3532	N	N	0.25	\$4,385,000.00	\$3,946,500.00	\$6,031,653.70	\$5,126,905.64	\$5,126,906	(\$1,180,406)
MODOT	MO 30	RIVERMONT TRL TO 0.5 MI WEST - J-TURN LOCAL HILLSBORO RD TO 500' EAST - ACCELERATION LN	JEFFERSON	6887B-19	6S3390	N	N	0.6	\$1,265,000.00	\$1,138,500.00	\$1,098,982.04	\$1,080,528.14	\$116,793	\$57,972
MODOT	MO 30/MO B	MO 30: DULIN, HEADS, & SKULLBONES CK; MO B SKULLBN CR BRIDGE IMPROVEMENTS (BRIDGES A4628, A4627, A4630, A7126, A5825, & A8284)	JEFFERSON	6806M-18	6S3287	N	N	1.128	\$862,000.00	\$689,600.00	\$868,257.82	\$716,405.64	(\$62,449)	(\$26,806)
MODOT	MO 340	LEA OAK DRIVE TO I-270 PAVEMENT RESURFACING, SIGNAL RECON. & ADA TRANS. PLAN	ST. LOUIS	6811A-18	6S3255	N	Y	7.64	\$18,132,000.00	\$14,505,600.00	\$23,798,974.87	\$19,335,111.69	\$18,381,775	(\$4,829,512)
MODOT	MO 364	AT CREVE COEUR MILL RD AND MO 141 BRIDGE IMPROVEMENTS	ST. LOUIS	7171B-21	6P3566	N	N	0.2	\$1,693,000.00	\$1,354,400.00	\$170,000.00	\$136,000.00	\$136,000	\$1,218,400
MODOT	MO 364	AT GUTERMUTH RD PAYMENT TO ST. CHARLES COUNTY FOR ADDING INTERCHANGE	ST. CHARLES	6830AA-18	6P3350	N	N	0.72	\$3,011,000.00	\$2,400,800.00	\$0.00	\$0.00	(\$89,600)	\$2,400,800
MODOT	MO 364	BENNINGTON PL TO SCHUETZ RD PAVEMENT RESURFACING	ST. LOUIS	6990K-19	6P3422	N	N	2.02	\$1,102,000.00	\$881,600.00	\$860,495.73	\$729,045.68	(\$67,654)	\$152,554
MODOT	MO 364	BETWEEN ON AND OFF RAMPS OF I-64 MEDIAN BARRIER IMPROVEMENTS - BRIDGE A6120	ST. CHARLES	6990A-20	6P3482	N	N	0.34	\$244,000.00	\$219,600.00	\$508,939.17	\$483,817.54	\$267,618	(\$264,218)
MODOT	MO 364	JUNGS STATION RD TO MISSOURI RIVER ADD WESTBOUND LANE	ST. CHARLES	6852T-18	6P3373	N	N	2.56	\$1,867,000.00	\$1,485,600.00	\$2,418,826.76	\$2,210,524.61	\$757,102	(\$724,925)
MODOT	MO 364	OVER CREVE COEUR LAKE BRIDGE REHABILITATION	ST. LOUIS	7216S-22	6P3533	N	N	0.59	\$1,360,000.00	\$1,088,000.00	\$125,000.00	\$100,000.00	\$100,000	\$988,000
MODOT	MO 364, PHASE 3	MID RIVERS MALL DR TO I-64	ST. CHARLES	6006-96, 6006S-13, & 6383-15	6U1028	N	N	9	\$125,965,167.00	\$100,772,134.00	\$115,567,764.66	\$83,349,521.30	(\$4,487,676)	\$17,422,613
MODOT	MO 366	GEYER RD TO ST LOUIS CITY LIMITS PAVEMENT RESURFACING AND ADA TRANSITION PLAN IMPROVEMENTS	ST. LOUIS	7171C-21	6S3582	N	Y	6.17	\$24,551,000.00	\$19,640,800.00	\$3,731,797.80	\$2,985,438.24	\$979,038	\$16,655,362
MODOT	MO 366	I-44 EB AT MO 366 BRIDGE IMPROVEMENTS (A1007)	ST. LOUIS	6651M-16	6S3140	N	N	0.13	\$3,870,000.00	\$3,096,000.00	\$2,787,210.57	\$2,246,192.08	\$626,827	\$849,808
MODOT	MO 366	ST LOUIS CITY LIMITS TO BROADWAY PAVEMENT RESURFACING	ST. LOUIS CITY	6990P-19	6S3425	N	N	5.1	\$1,700,000.00	\$1,360,000.00	\$1,520,004.42	\$1,216,350.33	\$41,155	\$143,650
MODOT	MO 367	HALLS FERRY CIRCLE TO I-70 PAVEMENT RESURFACING UPGRADE PEDESTRIAN FACILITIES	ST. LOUIS CITY	6798J-18	6S3279	N	Y	2.162	\$2,700,605.00	\$1,888,000.00	\$2,787,554.81	\$2,053,457.70	\$1,991,058	(\$165,458)
MODOT	MO 367	I-270 TO HALLS FERRY CIRCLE PAVEMENT RESURFACING	ST. LOUIS	6990L-20	6S3437	N	N	3.3	\$4,684,000.00	\$3,747,200.00	\$6,035,824.69	\$4,938,167.99	\$1,299,761	(\$1,190,968)
MODOT	MO 367	US 67 TO MALINE CREEK BRIDGE DECK SEALING (NINE BRIDGES)	ST. LOUIS	6807Z-18	6P3308	N	N	0.4	\$2,556,000.00	\$2,044,800.00	\$1,846,005.52	\$1,525,843.22	(\$177,236)	\$518,957
MODOT	MO 370	EB SALT RIVER RD TO WB MO 370 PAYMENT TO ST. PETERS FOR NEW RAMP	ST. CHARLES	6964-22 & 6964A-20	6P3518	N	N	0.63	\$2,980,250.00	\$2,381,000.00	\$3,971,594.85	\$2,385,135.20	\$2,216,087	(\$4,135)
MODOT	MO 370	I-70 TO MO 94 BRIDGE REHABILITATIONS	ST. CHARLES	7216V-22	6P3551	N	N	0.25	\$5,753,000.00	\$4,602,400.00	\$507,000.00	\$405,600.00	\$405,600	\$4,196,800
MODOT	MO 370	OVER PREMIER PKWY & SALT RIVER RD BRIDGE REHABILITATION	ST. CHARLES	7217J-22	6P3612	N	N	0.17	\$2,041,000.00	\$1,336,800.00	\$147,000.00	\$117,600.00	\$117,600	\$1,219,200
MODOT	MO 370, PHASE 2	AT SALT RIVER RD NEW INTERCHANGE - EB OFF RAMP TO WB SALT RIVER	ST. CHARLES	6964C-22	6P3603	N	N	0.9	\$13,302,000.00	\$6,274,309.00	\$1,000,000.00	\$800,000.00	\$800,000	\$5,474,309
MODOT	MO 47	DEMOLITION OF BUILDING AT WASHINGTON BRIDGE	FRANKLIN	6063B-16	6P2321B	N	N	0.04	\$32,000.00	\$26,000.00	\$24,436.53	\$19,549.22	(\$3,880)	\$6,451
MODOT	MO 47/ MO WW/ OR 44	MO 47: MO 30-MO FF; MO WW: MO H TO MO Y; OR 44 (HOGAN RD): EOM TO VIADUCT ST UPGRADE GUARDRAIL	FRANKLIN	7220N-22	6P3665	N	N	30	\$615,000.00	\$553,500.00	\$505,068.40	\$464,542.72	\$464,543	\$88,957
MODOT	MO 79	AT EIGHT BRIDGES(A6988, A5952, A5095, A6987) BRIDGE REHABILITATION (A6036, A 6035, A6041, A6086)	ST. CHARLES	6811M-18	6P3316	N	N	0.41	\$1,019,000.00	\$815,200.00	\$1,273,453.50	\$999,116.12	(\$52,350)	(\$183,916)
MODOT	MO 79	AT SALT RIVER RD BRIDGE IMPROVEMENTS (A4729)	ST. CHARLES	6811F-18	6S3299	N	N	0.07	\$1,731,000.00	\$1,384,800.00	\$1,268,942.82	\$1,045,273.91	(\$20,360)	\$339,526

Projects Obligating Federal Highway Administration Funds - Missouri

Project Information									As Programmed in TIP		Actual Budget to Date		Obligated	Federal Funds Remaining
Sponsor	Title	Description	County	TIP #	Sponsor #	Bike Elements	Ped Elements	Length (Miles)	Total Project Cost	Total Federal Cost	Total Project Cost	Total Federal Cost	Federal Funds Obligated in FY 2022 (10/1/21-9/30/22)	
MODOT	MO 79	AT TR HUGHES GREEN T INTERSECTION	ST. CHARLES	6992P-20 & 7133-23	6P3555	N	N	0.1	\$2,252,000.00	\$1,801,600.00	\$2,764,918.19	\$2,289,858.07	\$2,153,858	(\$488,258)
MODOT	MO 79	LINCOLN CO LINE TO DIVIDED PAVEMENT (N/O SALT RIVER RD) PAVEMENT PRESERVATION TREATMENT	ST. CHARLES	6991G-20	6P3483	N	N	9.04	\$2,832,000.00	\$2,265,600.00	\$2,964,819.96	\$2,221,108.77	\$2,027,509	\$44,491
MODOT	MO 94	AT THREE BRIDGES BRIDGE REHABILITATION (A7189, A7871, AND A7866)	ST. CHARLES	6811G-18	6S3317	N	N	0.1	\$1,041,000.00	\$832,800.00	\$367,432.40	\$293,945.92	(\$17,854)	\$538,854
MODOT	MO 94	I-64 TO MO 364 PAVEMENT RESURFACING, SIGNAL UPGRADES, ADA TRANS. PLAN	ST. CHARLES	6806C-18	6S3303	N	N	3.79	\$1,744,000.00	\$1,395,200.00	\$1,727,904.40	\$1,421,743.92	\$18,778	(\$26,544)
MODOT	MO 94	MO 364 / MO N TO I-70 PAVEMENT PRESERVATION TREATMENT	ST. CHARLES	6806B-18	6S3304	N	N	2.21	\$2,719,000.00	\$2,175,200.00	\$2,970,979.45	\$2,531,892.94	\$11,373	(\$356,693)
MODOT	MO 94	MO 370 TO BNSF RR IN ORCHARD FARM PAVEMENT RESURFACING & ADDING SHOULDERS	ST. CHARLES	6811L-18	6S3328	N	N	6	\$2,692,000.00	\$183,200.00	\$2,234,735.55	\$1,927,360.84	(\$104,682)	(\$1,744,161)
MODOT	MO 94	SHERMAN DR TO PRALLE LN WIDEN TO SIX LANES	ST. CHARLES	7122B-23	6S3600	N	N	1.2	\$2,407,350.00	\$1,203,675.00	\$2,204,493.50	\$1,102,246.75	\$122,937	\$101,428
MODOT	MO A	OLD HIGHWAY 21 TO E/O COLLINS DR - PAVEMENT RESURFACING GUARDRAIL UPGR, TURN LN AT HARR. LAKE, MORGAN, GLEN OAK, BURN TREE	JEFFERSON	6806I-18	6S3292	N	N	8.899	\$7,635,000.00	\$0.00	\$4,230,277.39	\$3,537,230.19	\$899,218	(\$3,537,230)
MODOT	MO A	US 61 TO I-70 PAVEMENT RESURFACING & BRIDGE REHABILITATION (BRIDGE A4235)	ST. CHARLES	6811K-18	6S3319	N	N	3.37	\$4,072,000.00	\$3,257,600.00	\$3,691,903.79	\$2,972,007.63	\$57,994	\$285,592
MODOT	MO AA	MO TT TO THE END OF STATE MAINTENANCE PAVEMENT RESURFACING	JEFFERSON	7220D-22	6S3629	N	N	4.42	\$1,560,000.00	\$1,248,000.00	\$1,624,095.83	\$1,311,396.67	\$1,311,397	(\$63,397)
MODOT	MO AJ	MO YY TO US 50 PAVEMENT RESURFACING	FRANKLIN	6887R-19	6S3392	N	N	6.19	\$2,202,000.00	\$1,761,600.00	\$1,002,022.26	\$786,352.57	\$11,393	\$975,247
MODOT	MO BB	MO 30 TO OLD HIGHWAY 21 PAVEMENT RESURFACING, UPGRADE GUARDRAIL	JEFFERSON	6806H-18	6S3293	N	N	10.783	\$3,309,000.00	\$2,647,200.00	\$2,398,035.13	\$1,926,452.90	\$1,506,453	\$720,747
MODOT	MO CC	MO 109 TO I-64 PAVEMENT RESURFACING	ST. LOUIS	7219E-22	6S3493	N	N	3.86	\$3,241,000.00	\$2,592,800.00	\$3,293,917.75	\$2,467,524.08	\$2,467,524	\$125,276
MODOT	MO CC	OVER BRANCH OF BIG CREEK REPLACE BOX CULVERT	FRANKLIN	7219K-22	6S3563	N	N	0.01	\$685,000.00	\$548,000.00	\$50,000.00	\$40,000.00	\$40,000	\$508,000
MODOT	MO D	BRIDGES B/W BELT WAY DR & OGDEN AVE BRIDGE REHABILITATIONS	ST. LOUIS	7219R-22	6S3592	N	N	0.42	\$1,977,000.00	\$1,581,600.00	\$225,000.00	\$180,000.00	\$180,000	\$1,401,600
MODOT	MO D	CULVERT REPLACEMENT 0.4 MILES E/O MO T	ST. CHARLES	7220V-22	SL0004	N	N	0.10	\$689,000	\$547,200	\$75,000	\$60,000	\$60,000	\$487,200
MODOT	MO D	I-170 TO ST. LOUIS CITY LIMITS PAVEMENT & ADA TRANSITION PLAN IMPROVEMENTS	ST. LOUIS	6788G-17	6S3215	N	Y	3.601	\$14,594,000.00	\$11,675,200.00	\$1,236,024.54	\$994,019.63	\$88,400	\$10,681,180
MODOT	MO D	MO T SOUTH INTERSECTION TO MO Z IN NEW MELLE PAVEMENT RESURFACING	ST. CHARLES	6798Z-18	6S3305	N	N	4.89	\$713,000.00	\$570,400.00	\$781,506.28	\$632,630.63	(\$13,763)	(\$62,231)
MODOT	MO D	OVER US 67 BRIDGE REPLACEMENT	ST. LOUIS	7220B-22	6S3626	N	N	0.88	\$8,706,000.00	\$6,964,800.00	\$1,000,000.00	\$800,000.00	\$800,000	\$6,164,800
MODOT	MO D	SCHUETZ RD TO US 67 & DORSETT RD: MILLPARK DR TO MO D PAVEMENT RESURFACING	ST. LOUIS	6887M-19	6S3406	N	N	1.25	\$355,000.00	\$284,000.00	\$655,370.95	\$546,672.76	\$29,920	(\$262,673)
MODOT	MO E	AT JOACHIM CREEK (NEAR PLATTIN ST IN DE SOTO) EROSION CONTROL	JEFFERSON	6788J-18	6S3090C	N	N	0.06	\$848,000.00	\$678,400.00	\$302,381.66	\$241,905.33	(\$250,240)	\$436,495
MODOT	MO F	MO O TO ST JOSEPH HILL RD PAVEMENT RESURFACING	JEFFERSON	7217Y-22	6S3628	N	N	4.02	\$1,041,000.00	\$832,800.00	\$925,170.13	\$746,689.70	\$746,690	\$86,110
MODOT	MO H	I-270 TO HALL STREET PAVEMENT RESURFACING	ST. LOUIS CITY	6705K-17	6S3196	N	N	3.57	\$5,260,000.00	\$4,208,000.00	\$5,756,165.92	\$4,621,633.19	\$44,202	(\$413,633)
MODOT	MO M	MO 21 TO METROPOLITAN BOULEVARD PAVEMENT RESURFACING	JEFFERSON	7220L-22	6S3652	N	N	6.73	\$1,833,000.00	\$1,466,400.00	\$105,000.00	\$84,000.00	\$84,000	\$1,382,400
MODOT	MO MM	MO 100 TO MO T PAVEMENT RESURFACING, CURVE CORRECTIONS, REPLACE CULVERT, GUARDRAIL UPGRADE	FRANKLIN	6852O-18	6S3368	N	N	4.14	\$5,897,000.00	\$4,717,600.00	\$1,929,783.74	\$1,543,827.00	\$88,732	\$3,173,773
MODOT	MO MM	MO 30 TO BUCKEYE VALLEY ROAD PAVEMENT RESURFACING	JEFFERSON	7219N-22	6S3575	N	N	4.74	\$2,418,000.00	\$1,934,400.00	\$145,000.00	\$116,000.00	\$116,000	\$1,818,400
MODOT	MO N	AT MO K PAYMENT TO O'FALLON	ST. CHARLES	7223AA-22	6S3668	N	N	0.1	\$655,000.00	\$524,000.00	\$154,823.70	\$76,411.85	\$76,412	\$447,588

Projects Obligating Federal Highway Administration Funds - Missouri

Project Information									As Programmed in TIP		Actual Budget to Date		Obligated	Federal Funds Remaining
Sponsor	Title	Description	County	TIP #	Sponsor #	Bike Elements	Ped Elements	Length (Miles)	Total Project Cost	Total Federal Cost	Total Project Cost	Total Federal Cost	Federal Funds Obligated in FY 2022 (10/1/21-9/30/22)	
MODOT	MO N	BRYAN ROAD TO MO K PAVEMENT RESURFACING & ADA IMPROVEMENTS	ST. CHARLES	6798W-18	6S3312	N	Y	2.391	\$426,000.00	\$340,800.00	\$1,132,433.35	\$913,257.68	\$881,258	(\$572,458)
MODOT	MO N	DUNN RD TO THROUGHMAN AVE RESURFACING - ADA TRANSITION PLAN UPGRADES	ST. LOUIS	6992F-20	6S3519	N	Y	1.71	\$5,870,000.00	\$4,696,000.00	\$1,866,342.85	\$1,493,074.28	\$1,493,074	\$3,202,926
MODOT	MO OO	MO 100 TO FIRST STREET PAVEMENT RESURFACING, GUARDRAIL UPGRADE, PIPE REPLACEMENT	FRANKLIN	6852Q-18	6S3370	N	N	3.51	\$2,755,000.00	\$2,204,000.00	\$1,079,152.50	\$869,700.40	(\$69,462)	\$1,334,300
MODOT	MO P	MO 366 TO MO 30 PAVEMENT RESURFACING & ADA TRANSITION PLAN IMPR.	ST. LOUIS	6798K-18	6S3273	N	Y	2.131	\$8,163,000.00	\$6,530,400.00	\$9,321,374.52	\$7,631,846.35	\$6,519,912	(\$1,101,446)
MODOT	MO T	MO 100 TO ST LOUIS COUNTY LINE PAVEMENT RESURFACING	FRANKLIN	7219W-22	6S3611	N	N	12.02	\$3,722,000.00	\$2,977,600.00	\$400,000.00	\$320,000.00	\$320,000	\$2,657,600
MODOT	MO T	MO TT TO MO 94 PAVEMENT RESURFACING	ST. CHARLES	6706C-17	6S3186	N	N	6.53	\$1,100,000.00	\$880,000.00	\$699,156.18	\$563,279.94	(\$115,150)	\$316,720
MODOT	MO TT	COMMERCIAL AVE TO MILL HILL ROAD PAVEMENT RESURFACING, GUARDRAIL UPGRADE, CULVERT REPLACEMENT	FRANKLIN	6892B-19	6S3387	N	N	5.31	\$4,199,000.00	\$3,359,200.00	\$2,663,311.71	\$2,318,041.41	(\$150,323)	\$1,041,159
MODOT	MO V	NEAR HARDIN ROAD SLIDE REPAIR & ROADWAY RELOCATION	JEFFERSON	6426-17	6S3089	N	N	0.13	\$2,256,000.00	\$1,804,800.00	\$2,182,530.82	\$1,754,845.81	(\$119,221)	\$49,954
MODOT	MO W/MO FF	MO W: MO 109-MO 30; MO FF: MO F-MO 109 PAVEMENT PRESERVATION	JEFFERSON	6992Q-21	6S3575B	N	N	10.91	\$820,000.00	\$656,000.00	\$590,853.61	\$472,682.88	\$6,494	\$183,317
MODOT	MO Y	OVER CEDAR FORK CREEK BRIDGE REPLACEMENT	FRANKLIN	5305D-11	6S2319	N	N	0.22	\$1,666,000.00	\$1,320,800.00	\$260,000.00	\$208,000.00	\$208,000	\$1,112,800
MODOT	MO Z	I-70 TO MO N PAVEMENT RESURFACING	ST. CHARLES	6990G-20	6S3491	N	N	2.46	\$1,111,000.00	\$888,800.00	\$582,009.22	\$465,838.37	\$397,838	\$422,962
MODOT	NATURAL BRIDGE (MO 115) SIDEWALKS	DARDENNE AVE TO AVONDALE AVE SIDEWALKS (5') - LIGHTING - MID BLOCK XINGS	ST. LOUIS	7119-22	STP-9901(658)	N	Y	0.70	\$1,357,205	\$1,085,764	\$106,448	\$85,158	\$85,158	\$1,000,606
MODOT	OFF SYSTEM BRIDGE MAINTENANCE/ AIRPORT BRIDGE REHAB	MAINTENANCE & REPAIR OF 8 BRIDGES/REHAB TICKETING DR & LAMBERT INT'L DR	ST. LOUIS CITY	5205A-14 & 5205B-13	BRO-B115(15)	N	N	0.10	\$2,827,261	\$2,190,029	\$3,419,515	\$2,912,081	\$113,006	(\$722,052)
MODOT	RRXING IMPROVEMENTS	RAIL/GRADE CROSSING IMPROVEMENT FOR VARIOUS CROSSBUCK CROSSINGS ON CENTRAL MIDLAND RAILWAY IN FRANKLIN & ST LOUIS COUNTIES.	MULTI-COUNTY-M	N/A	0005392	N	N	0.10	N/A	N/A	\$395,781	\$316,625	(\$7,250)	N/A
MODOT	SAFETY IMPROVEMENTS	AT VARIOUS LOCATIONS IN ST. LOUIS COUNTY - POTENTIAL DESIGN-BUILD SAFETY PROJECT - STL CO PROVIDE MATCH	ST. LOUIS	6992S-21	6P3496B	N	N	0	\$4,106,000.00	\$2,538,000.00	\$0.00	\$0.00	(\$100,000)	\$2,538,000
MODOT/AMERICAN LUNB ASSN	SAINT LOUIS REGIONAL CLEAN AIR PARTNERSHIP	INCREASE PUBLIC AWARENESS AND OUTREACH OF MEANS TO REDUCE AIR POLLUTION	MULTI-COUNTY-M	5851-13	CMAQ-5401(715)	N	N	0	\$1,658,436.00	\$1,091,604.00	\$1,264,497.12	\$1,011,699.62	(\$79,904)	\$79,904
MODOT	SIGNAL REPLACEMENTS	MO EE - MO 115 TO MO 180, MO U AT BURRWOOD I-70 RAMP/E TAYLOR AT WEST FLORISSANT	MULTI-COUNTY-M	7171T-22	6I3576	N	N	0.24	\$1,878,000.00	\$1,502,400.00	\$150,000.00	\$135,000.00	\$135,000	\$1,367,400
MODOT	US 50	0.2 MI E/OF MO C TO 0.2 MI E/O MO BB PAVEMENT RESURFACING AND CULVERT WEST OF INDEPENDENCE RD TO MO 47	FRANKLIN	7216X-22	6P3560	N	N	11.43	\$3,267,000.00	\$2,613,600.00	\$3,538,269.83	\$3,017,646.86	\$3,017,647	(\$404,047)
MODOT	US 50	RESURFACING, GUARDRAIL AND PED UPGRADES, AND PIPE REPLACEMENTS	FRANKLIN	6990Z-20	6P3436	N	Y	2.42	\$6,599,000.00	\$5,279,200.00	\$7,694,410.21	\$6,028,133.40	\$5,053,790	(\$748,933)
MODOT	US 50	WEST OF MO AT TO I-44 INTERSECTION IMPROVEMENTS (BRIDGE A6361)	FRANKLIN	5307A-11	6P2350	N	N	0.6	\$505,000.00	\$404,000.00	\$1,531,240.39	\$1,224,992.32	\$1,122,400	(\$820,992)
MODOT	US 61	LINCOLN COUNTY LINE TO I-70 PAVEMENT RESURFACING	ST. CHARLES	6806G-18	6P3307	N	N	7.331	\$5,697,000.00	\$4,557,600.00	\$5,552,121.24	\$4,056,258.52	\$3,903,459	\$501,341
MODOT	US 61	MO 231 TO RICHARDSON RD CONSTRUCT TWLTL - GUARDRAIL UPGRADES - SIGNAL REPL.	JEFFERSON	6936I-19	6S3433	N	N	0.46	\$2,463,000.00	\$2,216,700.00	\$2,664,100.05	\$2,430,772.12	\$2,160,772	(\$214,072)
MODOT	US 61	MO A TO PEINE RD - COSTSHARE W ST CHARLES CO MEDIAN CROSSOVERS AND INTERCHANGE AT MO P/PEINE	ST. CHARLES	6434-14	6P3071	N	N	2.5	\$13,683,000.00	\$10,946,400.00	\$15,817,096.08	\$7,868,962.04	\$333,462	\$3,077,438

Projects Obligating Federal Highway Administration Funds - Missouri

Project Information									As Programmed in TIP		Actual Budget to Date		Obligated	Federal Funds Remaining
Sponsor	Title	Description	County	TIP #	Sponsor #	Bike Elements	Ped Elements	Length (Miles)	Total Project Cost	Total Federal Cost	Total Project Cost	Total Federal Cost	Federal Funds Obligated in FY 2022 (10/1/21-9/30/22)	
MODOT	US 61	N/O BIG BEND BLVD TO BARRACKSVIEW RD PAVEMENT RESURFACING, SIGNAL RECONSTRUCTION, & ADA TRANSITION PLAN	ST. LOUIS	6807W-18	6S3281	N	Y	7.25	\$15,618,000.00	\$12,494,400.00	\$19,878,147.56	\$16,560,835.97	\$14,567,400	(\$4,066,436)
MODOT	US 61	OVER JOACHIM CREEK B/W SCENIC DR & JOACHIM RD BRIDGE REPLACEMENT & SLIDE REPAIR	JEFFERSON	6892C-18	6S3289	N	N	0.92	\$13,494,000.00	\$10,795,200.00	\$2,368,701.94	\$1,894,961.56	\$55,716	\$8,900,238
MODOT	US 67	0.8 MI S/O MISSOURI RIVER TO ARROWPOINT DR ADD GUARD CABLE	ST. LOUIS	7217O-22	6P3637	N	N	1.36	\$225,000.00	\$202,500.00	\$286,557.70	\$281,121.83	\$281,122	(\$78,622)
MODOT	US 67	AT DORSETT/MIDLAND BRIDGE REPLACEMENT (BRIDGE A3509)	ST. LOUIS	6651D-16	6S3134	N	N	0.13	\$6,612,000.00	\$5,289,600.00	\$6,324,316.94	\$4,833,373.82	\$40,685	\$456,226
MODOT	US 67	MISSISSIPPI RIVER TO N/O MACHENS CLUB DR RAISE SOUTHBOUND LNS, J-TURNS AT RIVERLANDS WAY	ST. CHARLES	6852S-18 & 6852SS-18	6P3372	N	N	1.5	\$7,514,000.00	\$6,011,200.00	\$8,679,036.81	\$6,508,734.23	\$232,250	(\$497,534)
MODOT	VARIOUS	VARIOUS LOCATIONS DRAINAGE, EROSION, AND SLIDE REPAIR	MULTI-COUNTY-M	6425-14	6S3090	N	N	0	\$51,000.00	\$40,800.00	\$73,073.26	\$58,387.99	(\$71)	(\$17,588)
MODOT	VARIOUS BRIDGE REHABILITATION	I-64: I-44 TO 22ND ST; I-44 AT COLE; MO 364 AT CREVE COEUR LAKE; MO 47 OVER MO RIVER; MO 364 OVER MO RIVER	MULTI-COUNTY-M	7171K-22	6I3540	N	N	6.3	\$6,717,000.00	\$6,045,300.00	\$506,356.70	\$455,721.03	\$455,721	\$5,589,579
MODOT	VARIOUS BRIDGE REHABILITATIONS	ALONG I-64 IN ST. CHARLES, MO 364 AT CC MILL/141, I-64-HANLEY TO KINGSHWY, MO 100 RAMP OVER RR, I-64 WB GRAND RAMP	MULTI-COUNTY-M	7171N-22	6I3550	N	N	2.89	\$5,563,000.00	\$5,006,700.00	\$898,311.64	\$808,480.48	\$808,480	\$4,198,220
MODOT	VARIOUS BRIDGES	AT VARIOUS LOCATIONS ON INTERSTATES IN STL DISTRICT BRIDGE DECK SEALING	ST. LOUIS	7217T-21	6P3646	N	N	0.6	\$569,000.00	\$512,100.00	\$525,926.50	\$499,630.17	\$499,630	\$12,470
MODOT	VARIOUS BRIDGES/CULVERTS	ALONG I-170, US 67, MO AC, MO N 0	ST. LOUIS	6992X-21	6I3573	N	N	0.6	\$1,888,000.00	\$0.00	\$150,000.00	\$135,000.00	\$135,000	(\$135,000)
MODOT	WEST FLORRISANT (NEAR I-70)	OVER TERRA WEST BELT RAILROAD BRIDGE REHABILITATION	ST. LOUIS CITY	7219H-22	6S3552	N	N	0	\$46,000.00	\$36,800.00	\$46,000.00	\$36,800.00	\$36,800	\$0
NEW HAVEN	DOWNTOWN IMPROVEMENTS, PHASE 1	FRONT ST: OLIVE TO MILLER; MILLER ST: UP RR TO MAIN ST RECONSTRUCTION - SIDEWALKS (8') - STREETSCAPING	FRANKLIN	6735-18	STP-9901(633)	N	N	0.17	\$908,208.00	\$726,567.00	\$1,136,472.53	\$726,567.00	\$28,701	\$0
NEW HAVEN	DOWNTOWN IMPROVEMENTS, PHASE 2	MAIN ST: MILLER TO OLIVE ST; OLIVE ST: MAIN ST TO UP RR RECONSTRUCTION - SIDEWALKS (5')	FRANKLIN	6824-19	STP-9901(645)	N	N	0.16	\$707,404.00	\$565,923.00	\$868,018.52	\$563,198.82	(\$27)	\$2,724
NEW HAVEN	NEW HAVEN MIDDLE SCHOOL SHARED USE PATH	NEW HAVEN PARK TRAIL TO MIDDLE SCHOOL SHARED USE PATH (10')	FRANKLIN	7160-22	TAP-9901(664)	Y	N	0.2	\$256,570.00	\$178,214.00	\$31,602.00	\$21,963.39	\$21,963	\$156,251
NORTHWOODS	NELSON DRIVE SIDEWALK	LILLIAN AVE TO PASADENA AVE SIDEWALK (5') - ONE SIDE - SHARROWS	ST. LOUIS	6871-18	TAP-5500(686)	N	Y	0.53	\$647,403.00	\$517,922.00	\$476,197.23	\$380,957.79	\$38,186	\$136,964
OAK GROVE VILLAGE	E. SPRINGFIELD RD	MO 185 TO NORTH CITY LIMITS RESURFACING - SHOULDERS (6')	FRANKLIN	6957-22	STP-9901(652)	N	N	0.9	\$822,966.00	\$505,330.00	\$1,189,223.75	\$505,330.00	\$505,330	\$0
O'FALLON	DARDENNE GREENWAY CONNECTION	PHOENIX PKWY TO BARAT HAVEN BLVD SHARED USE PATH (10') - PARKING LOT (LOCALLY FUNDED)	ST. CHARLES	7161-22	TAP-5407(619)	Y	N	0.19	\$1,163,952.00	\$657,798.00	\$201,936.99	\$131,662.92	\$131,663	\$526,135
O'FALLON	I-70 SOUTH OUTER ROAD	MO K TO WEST OF WOODLAWN NEW OUTER ROAD/INTERCHANGE REVISION	ST. CHARLES	7063B-20	6S3520	N	N	0.4	\$4,814,739.00	\$1,096,503.00	\$4,662,818.77	\$1,108,503.00	\$1,106,652	(\$12,000)
O'FALLON	MAIN STREET, PHASE 2	PITMAN ST TO TERRA RD RESURFACING - SHARED USE PATH (8') - UPGRADE SIDEWALK (5')	ST. CHARLES	7118-22	STP-7302(685)	Y	Y	0.25	\$1,779,242.00	\$1,423,393.00	\$119,968.93	\$95,975.15	\$95,975	\$1,327,418
O'FALLON	MEXICO ROAD	MO K TO BARRINGTON DRIVE RESURFACING - 10' SHARED USE PATH	ST. CHARLES	6591-16	STP-7302(663)	N	Y	0.83	\$1,350,463.00	\$1,078,791.00	\$1,275,974.94	\$1,020,779.94	(\$58,011)	\$58,011
O'FALLON	MO DD	AT SOMMERS ROAD NEW TRAFFIC SIGNAL	ST. CHARLES	6628-16	CMAQ-7302(664)	N	N	0.5	\$760,000.00	\$608,000.00	\$584,871.18	\$330,676.23	(\$228,105)	\$277,324
O'FALLON	WELDON SPRING ROAD, PHASE 1	TECHNOLOGY DR TO VALLEYBROOK DR ROUNDABOUT-TWO WAY TURN LN - RECONSTRUCT (LOCAL FUNDS)	ST. CHARLES	7209-22	CMAQ-7302(691)	N	Y	0.3	\$2,658,405.00	\$1,041,764.00	\$235,873.73	\$91,324.00	\$91,324	\$950,440
PACIFIC	DENTON ROAD BRIDGE	OVER BRUSH CREEK REPLACE BRIDGE - SIDEWALK (6')	FRANKLIN	6914-20	STP-5419(612)	N	N	0.2	\$1,391,494.00	\$1,113,195.00	\$1,381,234.56	\$1,104,987.66	\$989,541	\$8,207
PACIFIC	OSAGE ST	AT FIRST STREET ADD RIGHT TURN LANE - INTERSECTION IMPROVEMENTS	FRANKLIN	7210-22	CMAQ-5419(615)	N	N	0.1	\$1,115,216.00	\$892,173.00	\$136,900.24	\$88,480.00	\$88,480	\$803,693

Projects Obligating Federal Highway Administration Funds - Missouri

Project Information									As Programmed in TIP		Actual Budget to Date		Obligated	Federal Funds Remaining
Sponsor	Title	Description	County	TIP #	Sponsor #	Bike Elements	Ped Elements	Length (Miles)	Total Project Cost	Total Federal Cost	Total Project Cost	Total Federal Cost	Federal Funds Obligated in FY 2022 (10/1/21-9/30/22)	
RICHMOND HEIGHTS	MCKNIGHT ROAD SIDEWALK	CLAYTON RD TO GODWIN LN SIDEWALK (6') - ONE SIDE	ST. LOUIS	6872-18	TAP-5412(605)	N	Y	0.7	\$898,600.00	\$718,880.00	\$758,118.70	\$606,494.97	(\$51,216)	\$112,385
SHREWSBURY	WEIL/WILHUSEN/ST. VINCENT	WEIL: SHREWSBURY-WILHUSEN; WILHUSEN: WEIL-LAC. STN ST. VINCENT; WEIL-MURDOCH CUT-OFF - RESURFACING	ST. LOUIS	7124H-22	STP-4901(646)	N	Y	0.7	\$495,332.00	\$396,265.00	\$59,000.00	\$47,200.00	\$47,200	\$349,065
ST. ANN	ASHBY RD. MILL & OVERLAY	INTERNATIONAL PLAZA TO BALTIMORE AVE RESURFACING - CURB RAMPS	ST. LOUIS	6593-17	STP-5418(613)	N	Y	1.7	\$1,324,226.00	\$1,059,380.00	\$1,324,685.16	\$1,044,664.06	(\$14,716)	\$14,716
ST. ANN	GERALDINE AVENUE BRIDGE	OVER COLDWATER CREEK REPLACE BRIDGE - SIDEWALK (5')	ST. LOUIS	6911-20	STP-5418(617)	N	N	0.1	\$660,000.00	\$528,000.00	\$769,003.52	\$528,000.00	\$439,863	\$0
ST. CHARLES	BOSCHERTOWN ROAD, PHASE 2	HECKER ST TO MO B RECONSTRUCTION - SHARED USE PATH (8') - TWTL (LOCALLY FUNDED)	ST. CHARLES	6922A-22	STP-7302(676)	N	N	0.84	\$3,000,000.00	\$1,000,000.00	\$4,461,097.74	\$1,000,000.00	\$1,000,000	\$0
ST. CHARLES	SECOND STREET	FIRST CAPITOL DR TO BOONES LICK RD RECONSTRUCTION - UPGRADE SIDEWALKS (5')	ST. CHARLES	7120-22	STP-5414(640)	N	N	0.43	\$2,600,000.00	\$2,080,000.00	\$392,822.25	\$280,000.00	\$280,000	\$1,800,000
ST. CHARLES	SIBLEY STREET/LINDENWOOD AVENUE SIDEWALK	SIBLEY: DUCHESNE - LINDENWOOD; LINDENWOOD: ALLEY- ELM SIDEWALK (5-6')	ST. CHARLES	7164-22	TAP-7303(621)	N	Y	0.5	\$800,000.00	\$640,000.00	\$99,730.00	\$79,784.00	\$79,784	\$560,216
ST. CHARLES	ZUMBEHL RD	AT IPSWICH LN TRAFFIC SIGNAL - TURN LANES	ST. CHARLES	7136-23	CMAQ-7302(687)	N	N	0.1	\$500,000.00	\$250,000.00	\$0.00	\$0.00	(\$57,912)	\$250,000
ST. CHARLES	ZUMBEHL RD	OVER COLE CREEK REPLACE CULVERT - SHARED USE PATH (10') - SIDEWALK (5')	ST. CHARLES	6922B-20	STP-5645(603)	N	Y	0.1	\$2,500,000.00	\$2,000,000.00	\$3,286,320.88	\$2,000,000.00	\$1,636,127	\$0
ST. CHARLES COUNTY	CENTRAL SCHOOL ROAD	AT ST. PETERS HOWELL RD INTERSECTION IMPROVEMENTS	ST. CHARLES	6981A-22	CMAQ-7302(683)	N	N	0.3	\$1,820,000.00	\$1,000,000.00	\$1,656,641.00	\$1,000,000.00	\$1,000,000	\$0
ST. CHARLES COUNTY	GGL - MEXICO RD SIGNAL PERFORMANCE MODULE	BRYAN RD TO CAVE SPRINGS RD AUTOMATED TRAFFIC SIGNAL PERF. - SIGNAL OPTIMIZATION	ST. CHARLES	7211A-22	CMAQ-4950(604)	N	N	9.6	\$3,058,254.00	\$2,446,523.00	\$232,997.38	\$186,397.91	\$324,798	\$2,260,125
ST. CHARLES COUNTY	GGL - MUEGGE RD SIGNAL PERFORMANCE MODULE	CAVE SPRINGS RD TO OLD 94 AUTOMATED TRAFFIC SIGNAL PERF. - SIGNAL OPTIMIZATION	ST. CHARLES	7211B-22	CMAQ-7302(695)	N	N	2.6	\$1,100,254.00	\$880,203.00	\$118,479.91	\$94,783.93	\$94,784	\$785,419
ST. CHARLES COUNTY	MO 94	I-70 TO PORTWEST DR INTERSECTION IMPROVEMENTS - SIGNAL OPTIMIZATION	ST. CHARLES	6841B-19	CMAQ-5414(635)	N	N	1.81	\$583,073.00	\$466,459.00	\$540,553.11	\$432,442.49	(\$34,017)	\$34,017
ST. CHARLES COUNTY	MO N	AT MO Z TRAFFIC SIGNAL - REALIGN INTERSECTION	ST. CHARLES	6847-19	CMAQ-7302(674)	N	N	0.25	\$2,074,000.00	\$1,534,000.00	\$4,395,480.73	\$1,534,000.00	\$1,150,000	\$0
ST. CHARLES COUNTY	MO N	MOTHERSHEAD RD TO MID RIVERS MALL DR RESURFACING - SIDEWALK (5')	ST. CHARLES	6924-22	STP-5410(631)	N	Y	0.97	\$1,890,000.00	\$1,130,000.00	\$1,088,285.50	\$870,628.40	\$870,628	\$259,372
ST. CHARLES COUNTY	SCHWEDE ROAD	HOFFMAN RD TO BRIDGE OVER CUNNINGHAM BRANCH REALIGN CURVE - SHOULDERS	ST. CHARLES	6830B-20	STP-7302(672)	N	N	0.1	\$470,000.00	\$235,000.00	\$296,969.92	\$178,181.95	(\$4,873)	\$56,818
ST. CHARLES COUNTY	SEEBURGER ROAD BRIDGE	AT TRIB TO THE MISSISSIPPI R (B/W SOUTH SHORE AND MO B) REPLACE BRIDGE	ST. CHARLES	6830C-20	STP-7302(673)	N	N	0.1	\$627,000.00	\$440,000.00	\$336,815.87	\$265,278.57	(\$26,610)	\$174,721
ST. CHARLES COUNTY	SMART PARKING MANAGEMENT SYSTEM - DT ST. CHARLES	DEVELOP SMART PARKING SYSTEM - PARKING LOT SENSORS MSG SIGNS - CAMERAS - PHONE APP - LEASE ELECTRIC SHUTTLE	ST. CHARLES	6981C-20	CMAQ-5414(639)	N	N	0	\$1,000,000.00	\$800,000.00	\$799,946.84	\$639,957.47	\$639,957	\$160,043
ST. CLAIR	KITCHELL AVENUE	COMMERCIAL AVE TO MAIN ST RESURFACING - SIDEWALKS (5' S. SIDE/6' N. SIDE)	FRANKLIN	6909-22	STP-5489(612)	N	Y	0.2	\$429,273.00	\$299,015.00	\$385,189.00	\$299,015.00	\$299,015	\$0
ST. LOUIS	COLUMBIA AND SOUTHWEST BRIDGE	OVER UNION PACIFIC RAILROAD PE FOR BRIDGE REPLACEMENT	ST. LOUIS CITY	6502A-16 & 6502B-22	STP-9900(675)	N	N	0.25	\$11,043,913.00	\$8,840,891.00	\$2,791,819.00	\$2,233,455.20	\$1,440,000	\$6,607,436
ST. LOUIS	DR. MARTIN LUTHER KING DR	NEWSTEAD AVE TO VANDEVENTER AVE LIGHTING SIGNAL INTERCONNECT - SIGNAL IMPROVEMENTS	ST. LOUIS CITY	6743-18	STP-9901(643)	N	N	0.8	\$1,800,000.00	\$1,440,000.00	\$1,646,400.62	\$1,214,357.79	\$0	\$225,642
ST. LOUIS	HALL STREET, PHASE 1	E. GRAND AVE TO ADELAIDE AVE RECONSTRUCTION - SIDEWALK (5') - RD DIET (4 TO 2 LN)	ST. LOUIS CITY	6744-18	STP-5404(603)	N	Y	0.59	\$4,300,000.00	\$3,000,000.00	\$3,758,112.45	\$2,630,678.72	\$183,355	\$369,321
ST. LOUIS	JEFFERSON / 22ND TRAFFIC FLOW IMPROVEMENTS	RECONFIGURE I-64/PINE/MARKET/JEFFERSON INTERCHANGE SIGNAL IMPROVEMENTS - SHARED USE PATH/CYCLE TRACK	ST. LOUIS CITY	6919A-19	CMAQ-5417(604)	N	N	6.51	\$10,000,000.00	\$8,000,000.00	\$8,586,454.77	\$6,868,078.93	\$285,799	\$1,131,921
ST. LOUIS	JEFFERSON AVE/PARNELL ST, PHASE 2	CASS ST TO NATURAL BRIDGE RESURFACING - SIDEWALKS IMPR. - LN REDUCT. 6 TO 4 (INCLUDE BUILD/CMAQ/STP-S)	ST. LOUIS CITY	6849-18, 6849A-23, & 6849B-22	STP-5617(602)	N	Y	0.9	\$24,590,000.00	\$17,651,000.00	\$25,939,132.00	\$17,651,000.00	\$17,651,000	\$0



Projects Obligating Federal Highway Administration Funds - Missouri

Project Information									As Programmed in TIP		Actual Budget to Date		Obligated	Federal Funds Remaining
Sponsor	Title	Description	County	TIP #	Sponsor #	Bike Elements	Ped Elements	Length (Miles)	Total Project Cost	Total Federal Cost	Total Project Cost	Total Federal Cost	Federal Funds Obligated in FY 2022 (10/1/21-9/30/22)	
ST. LOUIS	JEFFERSON/22ND ST INTERCHANGE IMPROVEMENTS	RECONFIGURE I-64/PINE/MARKET/JEFFERSON INTERCHANGE REESTABLISH STREET GRID - CURB RAMPS - RESURFACING (INCLUDE STP-S & CMAQ)	ST. LOUIS CITY	6919-20 & 6919A-19	STP-5417(605)	Y	Y	1.44	\$11,200,000.00	\$8,960,000.00	\$6,594,042.45	\$5,243,826.01	\$74,065	\$3,716,174
ST. LOUIS	LAMBERT AIRPORT ROAD TRAFFIC FLOW IMPROVEMENTS	ALONG LAMBERT INTL BLVD; AIRFLIGHT DR; AIR CARGO RD INTERSECTION IMPROVEMENTS - PTZ CAMERA - SIGNAL OPT	ST. LOUIS CITY	6763-17	CMAQ-9901(644)	N	N	2.5	\$1,300,000.00	\$1,008,000.00	\$1,165,209.19	\$920,501.16	(\$8,305)	\$87,499
ST. LOUIS	LINDELL/UNION BRIDGE	OVER FOREST PARK PKWY AND METROLINK DESIGN FOR BRIDGE REPLACEMENT	ST. LOUIS CITY	7123A-22	STP-9901(663)	N	N	0.25	\$2,500,000.00	\$2,000,000.00	\$2,022,670.01	\$1,618,136.01	\$1,618,136	\$381,864
ST. LOUIS	S. BROADWAY CYCLE TRACK	DOVER ST TO RIVER CITY CASINO BLVD CYCLE TRACK (10') - CURB RAMPS	ST. LOUIS CITY	7213-22	CMAQ-9901(669)	Y	N	2.1	\$1,200,000.00	\$960,000.00	\$97,242.14	\$77,793.71	\$77,794	\$882,206
ST. LOUIS	TUCKER BOULEVARD CYCLE TRACK	WASHINGTON AVE TO CHOUTEAU AVE (MO 100) CYCLE TRACK (10') - SIGNAL UPDATES - BIKE BOXES - LN RECONFIG	ST. LOUIS CITY	7165-22	TAP-5603(610)	Y	N	0.94	\$1,400,000.00	\$1,120,000.00	\$97,201.00	\$77,760.80	\$77,761	\$1,042,239
ST. LOUIS COUNTY	2019 ITS ADVANCED DETECTION IMPROVEMENTS	47 INTERSECTIONS THROUGHOUT NORTH AND CENTRAL COUNTY	ST. LOUIS	6850A-18	CMAQ-9901(647)	N	N	0	\$677,923.00	\$542,338.00	\$513,278.95	\$390,110.14	(\$91,089)	\$152,228
ST. LOUIS COUNTY	BALLAS ROAD - 2020	DOUGHERTY FERRY RD TO MANCHESTER RD (MO 100) RESURFACING - CURB RAMPS	ST. LOUIS	6715-19	STP-5561(609)	N	Y	1.28	\$2,002,900.00	\$1,465,520.00	\$1,922,939.81	\$1,465,520.00	\$26,788	\$0
ST. LOUIS COUNTY	BAUMGARTNER ROAD - 2025	TELEGRAPH RD (MO 231) TO OLD BAUMGARTNER RD RESURFACING - CURB RAMPS	ST. LOUIS	7196A-23	STP-5547(603)	N	Y	0.7	\$1,386,500.00	\$1,105,680.00	\$211,198.74	\$129,120.00	\$129,120	\$976,560
ST. LOUIS COUNTY	BAXTER ROAD (SOUTH) - 2019	MANCHESTER RD (MO 100) TO CLAYTON RD RESURFACING - SHARED USE PATH (8')	ST. LOUIS	6745A-18	STP-5548(606)	Y	Y	2.07	\$3,327,900.00	\$1,645,866.00	\$4,224,895.35	\$1,645,866.00	\$1,645,866	\$0
ST. LOUIS COUNTY	BAYLESS AVENUE - 2020	UNION RD TO LEMAY FERRY RD RESURFACING	ST. LOUIS	6745B-19	STP-4900(635)	N	N	0.85	\$1,795,100.00	\$1,316,080.00	\$2,512,607.70	\$1,316,080.00	\$1,316,080	\$0
ST. LOUIS COUNTY	BAYLESS AVENUE BRIDGE	OVER GRAVOIS CREEK (APPROX 130' EAST OF I-55) REPLACE BRIDGE - SIDEWALK (6')	ST. LOUIS	6834B-21	STP-4900(637)	N	N	0.04	\$3,354,000.00	\$2,100,000.00	\$2,544,470.65	\$2,035,576.53	\$2,035,577	\$64,423
ST. LOUIS COUNTY	BENNINGTON PLACE - 2025	MARINE AVE TO FEE FEE RD RESURFACING - CURB RAMPS	ST. LOUIS	7196B-23	STP-5559(602)	N	Y	0.71	\$1,782,000.00	\$1,409,840.00	\$219,768.61	\$164,560.00	\$164,560	\$1,245,280
ST. LOUIS COUNTY	BERRY RD	AT BIG BEND INTERSECTION IMPROVEMENTS	ST. LOUIS	6850B-20	CMAQ-5443(602)	N	Y	0.2	\$824,400.00	\$521,920.00	\$1,112,024.41	\$521,920.00	\$521,920	\$0
ST. LOUIS COUNTY	BIG BEND BOULEVARD (NORTH) - 2018	MANCHESTER ROAD (MO 100) TO DELMAR BLVD RESURFACING - CURB RAMPS	ST. LOUIS	6607E-17	STP-5537(621)	N	Y	3.04	\$6,879,100.00	\$4,500,000.00	\$4,088,959.58	\$3,204,135.20	(\$494,830)	\$1,295,865
ST. LOUIS COUNTY	CHARBONIER ROAD - 2025	HOWDERSHELL/SHACKELFORD TO LINDBERGH (US 67) RESURFACING - CURB RAMPS - SIDEWALK:SCHOOL TO SIGNAL	ST. LOUIS	7196C-23	STP-5506(604)	N	Y	1.29	\$2,228,200.00	\$1,546,720.00	\$265,200.00	\$180,350.00	\$180,350	\$1,366,370
ST. LOUIS COUNTY	DORSETT ROAD (EAST) - 2025	PROGRESS PKWY TO OLD DORSETT RD RESURFACING - CURB RAMPS	ST. LOUIS	7196D-23	STP-5523(625)	N	Y	1.08	\$4,804,000.00	\$2,624,160.00	\$360,828.85	\$216,205.00	\$216,205	\$2,407,955
ST. LOUIS COUNTY	HANLEY-LACLEDE STATION ROAD - 2025	MANCHESTER RD (MO 100) TO NEWPORT AVE RESURFACING - CURB RAMPS	ST. LOUIS	7196E-23	STP-5613(610)	N	Y	1.04	\$2,295,700.00	\$1,793,760.00	\$259,338.96	\$207,471.17	\$207,471	\$1,586,289
ST. LOUIS COUNTY	HEINTZ ROAD BRIDGE	OVER MATTESE CREEK REPLACE BRIDGE - SIDEWALK (6')	ST. LOUIS	6905B-20	STP-4900(639)	N	N	0.1	\$1,687,700.00	\$1,350,160.00	\$1,960,284.69	\$1,350,160.00	\$1,166,742	\$0
ST. LOUIS COUNTY	LACLEDE STATION ROAD	400 FEET NORTH OF WEIL AVENUE TO NEWPORT AVENUE RESURFACING - CURB RAMPS	ST. LOUIS	6607J-17	STP-4901(642)	N	Y	0.6	\$1,925,900.00	\$1,536,720.00	\$1,698,525.84	\$1,341,168.52	(\$167,025)	\$195,551
ST. LOUIS COUNTY	LACLEDE STATION ROAD - 2025	WEIL AVE TO WATSON RD RESURFACING - CURB RAMPS	ST. LOUIS	7196F-23	STP-4901(651)	N	Y	1.45	\$3,311,300.00	\$1,967,100.00	\$356,373.64	\$229,620.00	\$229,620	\$1,737,480
ST. LOUIS COUNTY	MCKELVEY RD/BENNINGTON PL/AMELING RD - 2021	MCKELVEY/BENNINGTON - DORSETT TO AMELING; AMELING: BENNINGTON TO MCKELVEY - RESURFACING - SLAB REPL.	ST. LOUIS	6834C-21	STP-5558(609)	N	Y	0.8	\$2,291,300.00	\$1,000,000.00	\$2,133,974.84	\$1,000,000.00	\$1,000,000	\$0
ST. LOUIS COUNTY	MCKELVEY ROAD, PHASE 2 - 2021	GLENPARK DR TO CREVE COEUR MILL RD RESURFACING - SIDEWALK (5') E: SMOKE RISE TO CR. COEUR MILL	ST. LOUIS	6834F-19	STP-5558(610)	N	Y	0.95	\$1,612,300.00	\$1,128,610.00	\$2,485,214.05	\$1,128,610.00	\$921,480	\$0
ST. LOUIS COUNTY	N. HANLEY ROAD (F) - 2024	I-70 TO NATURAL BRIDGE RD (MO 115) RESURFACING - CURB RAMPS	ST. LOUIS	7124B-22	STP-5613(609)	N	Y	0.66	\$1,940,900.00	\$1,536,960.00	\$227,985.14	\$179,440.00	\$179,440	\$1,357,520
ST. LOUIS COUNTY	NEW BALLWIN RD BRIDGE	OVER KIEFER CREEK BRIDGE REPLACEMENT	ST. LOUIS	5204E-19	BRO-B096(005)	N	N	0.1	\$1,383,472.00	\$1,106,777.00	\$1,383,471.45	\$1,383,471.45	\$1,132,115	(\$276,694)
ST. LOUIS COUNTY	NORTH COUNTY ITS - 2021	VARIOUS LOCATIONS ALONG HOWDERSHELL RD, OLD HALLS FERRY RD, SHACKELFORD RD	ST. LOUIS	6983-20	CMAQ-4900(641)	N	N	4.56	\$1,347,800.00	\$1,078,240.00	\$1,109,037.19	\$887,229.76	(\$169,593)	\$191,010

Projects Obligating Federal Highway Administration Funds - Missouri

Project Information									As Programmed in TIP		Actual Budget to Date		Obligated	Federal Funds Remaining
Sponsor	Title	Description	County	TIP #	Sponsor #	Bike Elements	Ped Elements	Length (Miles)	Total Project Cost	Total Federal Cost	Total Project Cost	Total Federal Cost	Federal Funds Obligated in FY 2022 (10/1/21-9/30/22)	
ST. LOUIS COUNTY	OLD JAMESTOWN RD SIDEWALK, PH. 3	JAMESTOWN E.S. ENTRANCE TO CEDAR CREST CREEK DR SIDEWALK (5')	ST. LOUIS	7167-22	TAP-4901(648)	N	Y	0.29	\$797,150.00	\$637,710.00	\$178,069.51	\$39,820.00	\$39,820	\$597,890
ST. LOUIS COUNTY	OLIVE BLVD - 2024	FERGUSON AVE TO W/O SKINKER BLVD (STL CITY LIMIT) RESURFACING - CURB RAMPS - KINGS: OLIVE TO VERNON	ST. LOUIS	7124C-22	STP-5526(651)	N	Y	0.73	\$1,295,300.00	\$1,010,880.00	\$145,661.25	\$116,529.00	\$116,529	\$894,351
ST. LOUIS COUNTY	REAVIS BARRACKS ROAD/GREEN PARK ROAD	OVER GRAVOIS CREEK REPLACE REAVIS BARRACKS BRIDGE - REALIGN GP RD TO REAV. B	ST. LOUIS	7124G-22	STP-4940(606)	N	Y	0.4	\$8,547,000.00	\$5,982,900.00	\$687,279.35	\$422,800.00	\$422,800	\$5,560,100
ST. LOUIS COUNTY	SULPHUR SPRING ROAD - 2024	MANCHESTER RD (MO 100) TO BIG BEND RD RESURFACING - CURB RAMPS	ST. LOUIS	7124D-22	STP-9901(659)	N	Y	1.76	\$2,590,800.00	\$1,251,150.00	\$291,081.97	\$146,050.00	\$146,050	\$1,105,100
ST. LOUIS COUNTY	TESSHIRE DR BRIDGE	OVER GRAVOIS CREEK REPLACE BRIDGE - ADD SIDEWALK	ST. LOUIS	5204C-16	BRO-B096(003)	N	N	0.1	\$1,750,000.00	\$1,400,000.00	\$1,655,874.13	\$1,655,874.13	\$13,019	(\$255,874)
ST. LOUIS COUNTY	WEST FLORISSANT AVENUE	AT CHAMBERS RD - SIDEWALK (5') - LIGHTING SHARED USE PATH (8') - INTERSECTION & BUS STOP IMPR.	ST. LOUIS	6963J-21	STP-4901(645)	Y	N	0.28	\$5,102,749.00	\$3,571,924.00	\$1,325,451.66	\$940,531.00	\$639,800	\$2,631,393
ST. LOUIS COUNTY	WEST FLORISSANT AVENUE - 2024	LUCAS & HUNT TO SALWAY AVE - RESURFACING & CURB RAMPS	ST. LOUIS	7124E-22	STP-4901(645)	N	Y	0.61	\$1,965,400	\$1,552,240	\$198,928	\$159,142	\$159,142	\$1,393,098
ST. LOUIS COUNTY	WESTPORT PLAZA DRIVE/MARINE AVENUE - 2017	LACKLAND ROAD TO GLENMEADE DRIVE (EXCLUDING MO D AND I-270 CROSSINGS) - RESURFACING	ST. LOUIS	6503S-16	STP-9900(673)	N	N	0.87	\$869,356.00	\$695,485.00	\$1,177,747.64	\$695,485.00	\$120,078	\$0
ST. LOUIS COUNTY	WOODSON ROAD - 2024	BROWN RD TO KEMPLAND PL RESURFACING - CURB RAMPS - BIKE LN	ST. LOUIS	7124F-22	STP-9901(660)	N	Y	0.72	\$1,194,700.00	\$927,760.00	\$197,921.17	\$108,320.00	\$108,320	\$819,440
ST. PETERS	JUNGERMANN RD BRIDGE	OVER BRANCH OF SPENCER CREEK - REPLACE CULVERTS (23077 AND 23079)	ST. CHARLES	6563-15	BRM-5640(613)	N	Y	0.20	\$3,209,889	\$1,442,520	\$2,975,348	\$1,442,520	\$102,785	\$0
ST. PETERS	MID RIVERS MALL DR	AT ST. PETERS-HOWELL RD TURN LANES - UPGRADE TRAFFIC SIGNAL	ST. CHARLES	7212-22	CMAQ-5615(602)	N	N	0.1	\$555,510.00	\$444,408.00	\$84,200.00	\$48,216.00	\$48,216	\$396,192
ST. PETERS	MID RIVERS MALL DR MULTI USE PATH	COTTLEVILLE PKWY TO DYE CLUB RD SHARED USE PATH (10')	ST. CHARLES	6659-17	TAP-7305(616)	Y	N	0.34	\$1,641,014.00	\$257,636.00	\$2,563,890.93	\$206,089.50	\$10,124	\$51,547
SULLIVAN	FISHER DRIVE SIDEWALK	W SPRINGFIELD RD TO ELMONT RD SIDEWALK (8') BOTH SIDES	FRANKLIN	6835-20	STP-6000(605)	N	Y	0.25	\$414,346.00	\$284,022.00	\$332,034.15	\$265,627.32	(\$2,081)	\$18,395
SULLIVAN	MAIN ST SIDEWALK	ELMONT RD TO COMMUNITY CENTER AT FAIR 6' SIDEWALK	FRANKLIN	6884-18	STP-6006(603)	N	Y	0.3	\$299,989	\$170,822	\$137,168	\$109,735	\$2,815	\$61,087
SUNSET HILLS	LINDBERGH PEDESTRIAN IMPROVEMENTS, PH 1	E WATSON RD/ROTT RD TO EDDIE AND PARK ROAD/W WATSON RD SIDEWALK (6')	ST. LOUIS	6609-17	STP-5410(629)	Y	Y	0.35	\$650,000	\$480,000	\$534,854	\$427,884	(\$5,717)	\$52,117
SUNSET HILLS	WEST WATSON ROAD	GRAVOIS RD (MO 30) TO WEBER HILL RD RESURFACING - SHARED USE PATH (10') - SIDEWALK (5')	ST. LOUIS	6966-21	STP-5410(633)	Y	Y	1.25	\$1,286,200	\$1,028,960	\$259,828	\$200,000	\$72,000	\$828,960
UNION	DENMARK ROAD BRIDGE	OVER BIRCH CREEK REPLACE LOW WATER CROSSING - SIDEWALK (6')	FRANKLIN	6837-20	STP-6200(613)	N	N	0.2	\$1,049,513	\$756,070	\$1,037,000	\$756,070	\$140	\$0
UNIVERSITY CITY	CANTON AVENUE, PHASE 1	NORTH & SOUTH RD TO N. HANLEY RD RESURFACING - SIDEWALKS (6')	ST. LOUIS	6969-21	STP-5402(618)	N	Y	0.4	\$918,771	\$735,017	\$828,098	\$662,232	\$584,371	\$72,785
UNIVERSITY CITY	CANTON AVENUE, PHASE 2	MIDLAND BLVD TO PENNSYLVANIA AVE FULL DEPTH RECLAMATION - UPGRADE SIDEWALKS (5-6')	ST. LOUIS	7126-22	STP-5402(619)	N	N	0.74	\$1,456,547	\$1,048,714	\$173,250	\$86,400	\$86,400	\$962,314
VALLEY PARK	ST. LOUIS AVENUE, PHASE 2	THIRD ST TO SEVENTH ST RECONSTRUCTION - SIDEWALK (5')	ST. LOUIS	6839-19	STP-9901(648)	N	Y	0.42	\$1,640,430	\$1,312,344	\$1,671,470	\$1,312,344	\$72,069	\$0
WASHINGTON	BUSCH CREEK GREENWAY	SUNNYSIDE ST TO RIVERFRONT TRAIL SHARED LANE PATH (10') - SHARED LN MARKINGS	FRANKLIN	6879-18	TAP-6406(606)	N	Y	2.5	\$524,910	\$415,177	\$640,563	\$368,361	\$357,111	\$46,816
WASHINGTON	THIRD STREET	MO 47 TO JEFFERSON ST RESURFACING - SIDEWALK (5')	FRANKLIN	6910-20	STP-6401(602)	N	Y	0.65	\$917,990	\$734,392	\$69,964	\$55,971	\$8,000	\$678,421
WASHINGTON	WESTLINK DRIVE	BLUFF RD TO W. MAIN ST. OVERLAY - IMPROVE INTERSECTION AT BLUFF RD	FRANKLIN	6971-21	STP-6400(627)	N	N	1.02	\$547,750	\$438,200	\$74,509	\$59,607	\$40,000	\$378,593
WENTZVILLE	MO Z	AT INTERSTATE DR - RESTRIPE MO Z INT. DR TO 70 (LOC. FUND) UPGRADE TRAFFIC SIGNAL - INTERSECTION IMPROVEMENTS	ST. CHARLES	7140-21	CMAQ-7304(615)	N	N	0.1	\$2,400,000	\$1,200,000	\$366,619	\$183,310	\$10,000	\$1,016,690

Projects Obligating Federal Highway Administration Funds - Missouri

Project Information									As Programmed in TIP		Actual Budget to Date		Obligated	Federal Funds Remaining
Sponsor	Title	Description	County	TIP #	Sponsor #	Bike Elements	Ped Elements	Length (Miles)	Total Project Cost	Total Federal Cost	Total Project Cost	Total Federal Cost	Federal Funds Obligated in FY 2022 (10/1/21-9/30/22)	
WENTZVILLE	MO Z	INTERSTATE DR TO PERRY CATE BLVD - WIDEN BRIDGE WIDEN 2 TO 4 LNS, SHARED USE PATH: INT TO PERUQUE HILLS	ST. CHARLES	7150A-22	6P3604	N	N	1.1	\$10,500,000	\$5,369,400	\$750,572	\$402,309	\$402,309	\$4,967,091
WENTZVILLE	WENTZVILLE PARKWAY SIDEWALK	W. PEARCE BLVD TO VETERANS MEMORIAL PKWY SIDEWALK (6')	ST. CHARLES	7168-22	TAP-7304(617)	N	Y	0.25	\$620,000	\$496,000	\$74,495	\$59,596	\$59,596	\$436,404
WENTZVILLE	WENTZVILLE PARKWAY TURNLANE	SCHROEDER CREEK BLVD TO MEYER ROAD TWO WAY TURN LANE - SHARED USE PATH (10')	ST. CHARLES	6600-17	STP-7304(607)	N	Y	0.45	\$2,833,543	\$1,420,000	\$2,537,900	\$1,268,950	(\$8,281)	\$151,050
WENTZVILLE	WENTZVILLE PARKWAY/I-70, PHASE 1	WENTZVILLE PKWY: PEARCE TO VETERANS MEM - RELOCATE I-70 WB ON RAMP - ROUNDABOUT	ST. CHARLES	6933A-19	CMAQ-7304(609)	N	N	0.7	\$4,900,000	\$1,960,000	\$6,962,941	\$1,960,000	\$1,767,613	\$0
WILDWOOD	EATHERTON ROAD BRIDGE	OVER BONHOMME CREEK - REPLACE BRIDGE	ST. LOUIS	6467-16	BRM-5500(679)	N	N	0.10	\$1,150,000	\$920,000	\$1,065,814	\$852,651	\$18,914	\$67,349
WILDWOOD	MANCHESTER ROAD SHARED USE PATH	MO 109 TO POND RD SHARED USE PATH (10') - XING AT MO 109	ST. LOUIS	6880-18	TAP-5536(611)	Y	N	0.69	\$1,150,000	\$575,000	\$0	\$0	(\$61,118)	\$575,000
WILDWOOD	MO 109	AT MO BA (SOUTH) ROUNDABOUT - SHARED USE PATH (10')	ST. LOUIS	7129-22	STP-5602(625)	N	Y	0.2	\$1,700,000	\$1,360,000	\$185,000	\$148,000	\$148,000	\$1,212,000

Projects Obligating Federal Highway Administration Funds - Illinois

Project Information									As Programmed in TIP		Actual Budget to Date		Obligation	Federal Funds Remaining
Sponsor	Title	Description	County	TIP #	Sponsor #	Bike Elements	Ped Elements	Length (Miles)	Total Project Cost	Total Federal Cost	Total Project Cost	Total Federal Cost	Federal Funds Obligated in FY 2022 (10/1/21-9/30/22)	Federal Funds Remaining
ALTON	BROWN STREET	MAIN ST TO WORDEN AVE RESURFACING - CURB RAMPS	MADISON	6985A-23	C-98-007-23	N	Y	0.5	\$908,500	\$450,000	\$759,001	\$450,001	\$450,001	\$0
ALTON	LOVEJOY ELEMENTARY AND ALTON MIDDLE SRYS	COLLEGE: PLEASANT TO HOLMAN; JOHNSON: TREMONT TO COLLEGE; ROCK SPRINGS: COLLEGE TO S/O MEMORIAL DR	MADISON	6865A-18	C-98-002-19	N	Y	0.45	\$421,000	\$335,000	\$418,750	\$335,000	\$274,200	\$0
COLUMBIA	QUARRY ROAD, PHASE 2	PALMER CREEK DR TO RUECK RD RESURFACING - SHOULDERS (4') - SHARED USE PATH (10') - ROUNDABOUT AT PALMER CREEK	MONROE	6985E-23, 6985EE-22, & 6935B-19	C-98-010-23	Y	Y	0.33	\$1,825,000	\$1,151,050	\$1,741,001	\$1,168,546	\$1,056,546	(\$17,496)
EDWARDSVILLE	TROY ROAD TRAFFIC SIGNAL INTERCONNECT	MONTCLAIRE AVE TO COTTONWOOD RD SIGNAL UPGRADES - OPTIMIZATION	MADISON	6779-17	C-98-323-16	N	N	1.5	\$510,305	\$329,964	\$737,900	\$329,764	\$251,284	\$201
EWGCOG	MPO PLANNING FUNDS	N/A	N/A	N/A	HPR-66-015-23	N	N	0	N/A	N/A	\$415,836	\$332,669	\$332,669	N/A
IDOT	BRIDGE PAINTING AT VARIOUS LOCATIONS	I-255 AT IL 162; IL 157 AT BURDICK BRANCH CREEK; I-270 AT MAIN ST/GLEN CARBON RD	MADISON	7221E-22	C-98-109-21	N	N	0.3	\$700,000	\$572,000	\$700,000	\$630,000	\$630,000	(\$58,000)
IDOT	I-270	MISSISSIPPI RIVER TO CHAIN OF ROCKS CANAL BRIDGE ADDITIONAL LANES - NEW RIVER BRIDGE	MADISON	6672B-23 & 6446-15	C-98-284-18	N	N	1.35	\$347,379,000	\$274,303,200	\$230,779,000	\$203,023,200	\$198,000,000	\$71,280,000
IDOT	I-270 / IL 255	SB IL 255 N OF I-270 & EB I-270 AT CHAIN OF ROCKS CANAL BRIDGE INSTALL DYNAMIC MESSAGE SIGNS	MADISON	6686X-21	C-98-104-21	N	N	0	\$1,775,000	\$1,598,000	\$1,775,000	\$1,597,500	\$1,597,500	\$500
IDOT	I-55/I-70/US 40	0.5 MI W OF IL 203 TO FAIRMONT AVE RESURFACING;RAMP REPAIR;BRIDGE REPAIR	MULTI-COUNTY-I	7100I-24	P-98-003-22	N	N	5.65	\$58,200,000	\$52,380,000	\$1,351,158	\$1,216,042	\$1,216,042	\$51,163,958
IDOT	IL 111/IL 140	ANNEX ST TO 0.1 MI W OF IL 111 RESURFACING	MADISON	7146P-22	C-98-044-22	N	N	4.61	\$6,500,000	\$5,200,000	\$4,634,375	\$3,707,500	\$3,707,500	\$1,492,500
IDOT	IL 13/IL 15	0.4 MI EAST OF IL 159 TO ROGERS DR. IN FREEBURG RESURFACING	ST. CLAIR	7221G-22	C-98-058-21	N	N	5.7	\$6,800,000	\$5,440,000	\$5,383,151	\$4,306,520	\$4,306,520	\$1,133,480
IDOT	IL 143	US 40 TO BOND COUNTY LINE RESURFACING	MADISON	7146Q-22	C-98-059-21	N	N	1.85	\$900,000	\$720,000	\$649,171	\$519,337	\$519,337	\$200,663
IDOT	IL 143/IL 160/US 40	0.1 MI E OF IL 143 W JCT (WALNUT ST) TO IL 143 E JCT RESURFACING	MADISON	7146R-22	C-98-060-21	N	N	3.53	\$1,800,000	\$1,440,000	\$1,921,480	\$1,537,183	\$1,537,183	(\$97,183)
IDOT	IL 161	IL 159 TO SWIC/YCMA ENTRANCE TRAFFIC SIGNAL MODERNIZATION	ST. CLAIR	7144C-21	C-98-073-21	N	N	3.9	\$1,056,000	\$950,000	\$648,244	\$583,420	\$583,420	\$366,580
IDOT	IL 161	ST CLAIR AVE TO 0.1 MI E OF DUTCH HOLLOW RD RESURFACING	ST. CLAIR	7146U-22	C-98-045-22	N	N	1.73	\$2,100,000	\$1,680,000	\$1,777,245	\$1,421,796	\$1,421,796	\$258,204
IDOT	IL 163	IL 157 TO SOUTH PRAIRIE DUPONT CREEK SHOULDERS	ST. CLAIR	6686V-20	C-98-110-19	N	N	4.6	\$1,145,000	\$1,030,500	\$1,145,000	\$1,030,500	\$1,030,500	\$0
IDOT	IL 3	I-255 TO GILMORE LAKE RD RESURFACING	MONROE	6987R-23	C-98-021-20	N	N	5.72	\$8,900,000	\$7,120,000	\$9,300,000	\$7,440,000	\$7,440,000	(\$320,000)
IDOT	IL 3	S OF MONSANTO AVE TO S OF QUEENY AVE PE (PHASE I & II)	ST. CLAIR	6988B-21	P-98-001-05	N	N	0.46	\$6,479,000	\$5,103,200	\$1,567,502	\$865,260	\$865,260	\$4,237,940
MONROE COUNTY	IL 3 (NORTH WATERLOO PED CROSSING)	AT HH RD/COUNTRY CLUB LN PEDESTRIAN IMPROVEMENTS	MONROE	7195D-22	C-98-065-22	N	Y	0.1	\$233,300	\$186,600	\$377,500	\$186,600	\$186,600	\$0
MONROE COUNTY	MAEYSTOWN ROAD	WATERLOO CITY LIMITS TO MILL ST IN MAEYSTOWN ASPHALT SHOULDERS AND RUMBLESTRIPS	MONROE	6805B-23	C-98-039-23	N	N	6.0	\$1,000,000	\$900,000	\$1,000,000	\$900,000	\$900,000	\$0
O'FALLON	HIGHWAY 50	AT OLD COLLINSVILLE ROAD INTERSECTION IMPROVEMENTS	ST. CLAIR	6511-15	C-98-361-14	N	Y	0.11	\$497,000	\$397,600	\$567,000	\$397,600	\$344,326	\$0
SAUGET	IL 3	AT QUEENY AVE EXTENDED RIGHT TURN LANE IL 3 MERGE ON QUEENY	ST. CLAIR	6642-16	C-98-014-20	N	N	0.36	\$686,345	\$513,634	\$1,372,500	\$417,352	\$417,352	\$96,282

Projects Obligating Federal Highway Administration Funds - Illinois

Project Information									As Programmed in TIP		Actual Budget to Date		Obligation	Federal Funds Remaining
Sponsor	Title	Description	County	TIP #	Sponsor #	Bike Elements	Ped Elements	Length (Miles)	Total Project Cost	Total Federal Cost	Total Project Cost	Total Federal Cost	Federal Funds Obligated in FY 2022 (10/1/21-9/30/22)	
SHILOH	SHILOH STATION ROAD, PHASE 8	APPR. 460' S/O FERN GLEN PRESERVE TO 1130' N/O JOHNSON RD RECONSTRUCTION - SHARED USE PATH (8') - CURB & GUTTER	ST. CLAIR	6934K-22	C-98-011-22	Y	Y	0.16	\$615,477	\$334,108	\$420,811	\$334,108	\$334,108	\$0
ST. CLAIR COUNTY	FRANK SCOTT PKWY/THOUVENOT LN	380' E/O OLD COLLINSVILLE RD TO 390' W/O N GREEN MOUNT RD WIDEN TO 4 LANES - ADD TWO WAY TURN LANE	ST. CLAIR	6575H-21 & 6575HH-22	C-98-014-21	N	N	2.00	\$7,148,000	\$4,293,582	\$7,148,000	\$4,293,582	\$4,293,582	\$0

## Projects Obligating Federal Transit Administration Funds

Project Information									As Programmed in TIP		Actual Budget to Date		Obligation	Federal Funds Remaining to be Obligated
Sponsor	Title	Description	County	TIP #	Sponsor #	Bike Elements	Ped Elements	Length (Miles)	Total Project Cost	Total Federal Cost	Total Project Cost	Total Federal Cost	Federal Funds Obligated in FY 2022 (10/1/21-9/30/22)	
BI-STATE DEVELOPMENT/METRO	BUS/PARATRANSIT MAINTENANCE	N/A	MULTI-STATE	6891B-21	PM2100	N	N	0	\$80,000,000	\$64,000,000	\$60,000,000	\$48,000,000	\$16,000,000	\$16,000,000
BI-STATE DEVELOPMENT/METRO	CALL-A-RIDE VAN REPLACEMENT - 2022 (A)	REPLACE NINE CALL-A-RIDE VANS	MULTI-COUNTY-M	6939A-22	N/A	N	N	0	\$1,214,888	\$971,910	\$1,214,888	\$971,910	\$971,910	\$0
BI-STATE DEVELOPMENT/METRO	CALL-A-RIDE VAN REPLACEMENT - 2022 (B)	REPLACE EIGHT (8) CALL-A-RIDE VANS	MULTI-COUNTY-M	6916-22	N/A	N	N	0	\$1,440,000	\$1,152,000	\$1,440,000	\$1,152,000	\$1,152,000	\$0
BI-STATE DEVELOPMENT/METRO	CALL-A-RIDE VAN REPLACEMENT - 2022 (B)	REPLACE NINE CALL-A-RIDE VANS	MULTI-COUNTY-M	6939B-22	N/A	N	N	0	\$1,214,888	\$971,910	\$1,214,888	\$971,910	\$971,910	\$0
BI-STATE DEVELOPMENT/METRO	CALL-A-RIDE VAN REPLACEMENT - 2023 (A)	REPLACE EIGHT CALL-A-RIDE VANS	MULTI-COUNTY-M	7103A-23	N/A	N	N	0	\$1,035,440	\$828,352	\$1,035,440	\$828,352	\$828,352	\$0
BI-STATE DEVELOPMENT/METRO	CALL-A-RIDE VAN REPLACEMENT - 2023 (B)	REPLACE NINE CALL-A-RIDE VANS	MULTI-COUNTY-M	7103B-23	N/A	N	N	0	\$1,164,870	\$931,896	\$1,164,870	\$931,896	\$931,896	\$0
BI-STATE DEVELOPMENT/METRO	DEMAND RESPONSE PROGRAM EXPANSION	N/A	MULTI-COUNTY-M	7152A-21	N/A	N	N	0	\$520,000	\$364,000	\$520,000	\$364,000	\$364,000	\$0
BI-STATE DEVELOPMENT/METRO	EMPLOYEE TRAINING	DE-ESCALATION TRAINING FOR EMPLOYEES	MULTI-COUNTY-M	6891L-21	CP0201	N	N	0	\$250,000	\$187,500	\$250,000	\$187,500	\$187,500	\$0
BI-STATE DEVELOPMENT/METRO	FACILITY MAINTENANCE REHAB AND EQUIPMENT	N/A	MULTI-STATE	6891M-22	CP6490;CP9994;CP9335	N	N	0	\$25,112,938	\$20,090,350	\$2,217,703	\$1,774,163	\$1,774,163	\$18,316,187
BI-STATE DEVELOPMENT/METRO	FACILITY REHABILITATION AND EQUIPMENT	N/A	ST. CLAIR	6799-18	OF1805,1810,1820	N	N	0	\$7,347,418	\$5,877,934	\$5,060,123	\$4,048,098	\$490,455	\$1,829,836
BI-STATE DEVELOPMENT/METRO	FACILITY REHABILITATION AND EQUIPMENT	N/A	MULTI-STATE	6891F-21	CP3011; CP0801; CP11	N	N	0	\$23,918,442	\$19,134,754	\$12,122,923	\$9,697,938	\$9,104,047	\$9,436,816
BI-STATE DEVELOPMENT/METRO	INFORMATION TECHNOLOGY UPGRADES	N/A	MULTI-STATE	6891A-19	H1920;1915;2100	N	N	0	\$15,754,719	\$12,603,774	\$5,250,000	\$4,200,000	\$4,200,000	\$8,403,774
BI-STATE DEVELOPMENT/METRO	LRV UPGRADES AND EQUIPMENT	N/A	MULTI-STATE	6688B-17	WO1690,1790,1890	N	N	0	\$86,663,493	\$69,330,795	\$43,871,514	\$35,097,211	\$35,097,211	\$34,233,584
BI-STATE DEVELOPMENT/METRO	METROLINK ALIGNMENT AND STATION IMPROVEMENTS	N/A	ST. CLAIR	6800A-18	ML1805,1810,1820	N	N	0	\$9,157,119	\$7,325,695	\$1,366,090	\$1,092,871	\$480,000	\$6,232,824
BI-STATE DEVELOPMENT/METRO	METROLINK IMPROVEMENTS	TRACK REHABILITATION	MULTI-STATE	5931-14	ML1420;ML1540,y,z;PM	N	N	0	\$640,863	\$512,690	\$200,000	\$160,000	\$160,000	\$352,690
BI-STATE DEVELOPMENT/METRO	METROLINK ROW AND STATION IMPROVEMENTS	N/A	ST. CLAIR	6891I-21	CP1002,CP1402,CP2602	N	N	0	\$20,634,815	\$16,507,852	\$6,282,434	\$5,025,947	\$5,025,947	\$11,481,905
BI-STATE DEVELOPMENT/METRO	METROLINK ROW IMPROVEMENTS	N/A	MULTI-STATE	5927A-16	ML1670,y,z;ML1680,d	N	N	0	\$24,472,045	\$19,577,637	\$133,338	\$106,670	\$106,670	\$19,470,967
BI-STATE DEVELOPMENT/METRO	METROLINK ROW IMPROVEMENTS	N/A	MULTI-STATE	6440-15	ML1550,d,z;ML1560,d	N	N	0	\$9,418,541	\$7,534,833	\$2,586,768	\$2,069,414	\$2,069,414	\$5,465,419

## Projects Obligorating Federal Transit Administration Funds

Project Information									As Programmed in TIP		Actual Budget to Date		Obligation	Federal Funds Remaining to be Obligated
Sponsor	Title	Description	County	TIP #	Sponsor #	Bike Elements	Ped Elements	Length (Miles)	Total Project Cost	Total Federal Cost	Total Project Cost	Total Federal Cost	Federal Funds Obligated in FY 2022 (10/1/21-9/30/22)	
BI-STATE DEVELOPMENT/METRO	METROLINK ROW MAINTENANCE	N/A	MULTI-STATE	5930G-15	PM1520;PM6000,cz	N	N	0	\$7,160,256	\$5,728,205	\$8,594,498	\$6,875,598	\$6,875,598	(\$1,147,393)
BI-STATE DEVELOPMENT/METRO	METROLINK ROW REHAB AND MAINTENANCE	N/A	MULTI-STATE	6891O-22	CP3657;CP8056;CP4659	N	N	0	\$33,949,333	\$27,159,466	\$4,689,354	\$3,751,483	\$3,751,483	\$23,407,983
BI-STATE DEVELOPMENT/METRO	METROLINK STATION AND ROW IMPROVEMENTS	N/A	ST. CLAIR	6891J-21	CP2502,CP1302,CP1501	N	N	0	\$14,775,767	\$11,820,614	\$2,389,600	\$1,911,680	\$1,911,680	\$9,908,934
BI-STATE DEVELOPMENT/METRO	NON REVENUE VEHICLE REPLACEMENT	N/A	MULTI-STATE	6801-18	SV1820,1830,1900	N	N	0	\$15,247,080	\$12,197,664	\$2,918,000	\$2,334,400	\$2,334,400	\$9,863,264
BI-STATE DEVELOPMENT/METRO	REVENUE VEHICLE REPLACEMENT	BUS/BUS FACILITY FORMULA	MULTI-STATE	6891C-21	RV2145	N	N	0	\$14,157,538	\$11,326,030	\$9,367,690	\$6,908,665	\$6,908,665	\$4,417,365
BI-STATE DEVELOPMENT/METRO	REVENUE VEHICLES	CALL-A-RIDE VANS	MULTI-COUNTY-M	5925D-16	RV1600,z;SC1600;RV17	N	N	0	\$4,562,500	\$3,650,000	\$625,000	\$500,000	\$500,000	\$3,150,000
BI-STATE DEVELOPMENT/METRO	SAFETY AND SECURITY	N/A	MULTI-STATE	6891D-19	SC1845;1945;2045	N	N	0	\$15,438,059	\$12,350,447	\$2,219,000	\$1,775,200	\$1,775,200	\$10,575,247
CHALLENGE UNLIMITED	OPERATING ASSISTANCE	N/A	MADISON	7225A-22	N/A	N	N	0	\$166,909	\$166,909	\$166,909	\$166,909	\$161,286	\$0
CITY SENIORS	OPERATING ASSISTANCE	N/A	ST. LOUIS CITY	7225B-22	N/A	N	N	0	\$91,882	\$91,882	\$91,882	\$91,882	\$91,882	\$0
COMMUNITY LIVING	OPERATING ASSISTANCE	N/A	ST. CHARLES	7225C-22	N/A	N	N	0	\$84,587	\$84,587	\$84,587	\$84,587	\$84,587	\$0
EASTERSEALS MIDWEST	OPERATING ASSISTANCE	N/A	MULTI-COUNTY-M	7225D-22	N/A	N	N	0	\$75,023	\$75,023	\$75,023	\$75,023	\$75,023	\$0
ITN GATEWAY - ST. LOUIS	OPERATING ASSISTANCE	N/A	ST. LOUIS	7152C-21	N/A	N	N	0	\$58,700	\$29,350	\$58,700	\$29,350	\$39,350	\$0
ITN GATEWAY-ST. CHARLES	OPERATING ASSISTANCE	N/A	ST CHARLES	7152B-21	N/A	N	N	0	\$81,850	\$40,925	\$81,850	\$40,925	\$40,925	\$0
MADISON COUNTY TRANSIT DISTRICT	FACILITIES IMPROVEMENTS	N/A	MADISON	5165-10	IL-2021-028	N	N	0	\$700,000	\$560,000	\$21,579	\$640,000	\$240,000	(\$80,000)
MADISON COUNTY TRANSIT DISTRICT	GRANITE CITY TRANSIT STATION	RENOVATION	MADISON	7145P-21	IL-2021-028	N	N	0	\$500,000	\$400,000	\$500,000	\$400,000	\$400,000	\$0
MADISON COUNTY TRANSIT DISTRICT	PROJECT ADMINISTRATION	FY 2022	MADISON	7145E-21	IL-2021-028	N	N	0	\$250,000	\$200,000	\$19,197	\$32,000	\$32,000	\$168,000
MADISON COUNTY TRANSIT DISTRICT	RIDEFINDERS MARKETING & OUTREACH - 2021 - IL	INCREASE AWARENESS, INTEREST, AND PARTICIPATION IN RIDEFINDERS BY EMPLOYERS AND COMMUTERS	MADISON	7142E-21	22-1003-29788	N	N	0	\$300,000	\$300,000	\$32,946	\$300,000	\$300,000	\$0
NORTHSIDE YOUTH & SENIOR SERVICES	OPERATING ASSISTANCE	N/A	ST. LOUIS CITY	7225E-22	N/A	N	N	0	\$65,700	\$65,700	\$65,700	\$65,700	\$65,700	\$0
OATS	OPERATING ASSISTANCE	N/A	MULTI-COUNTY-M	7225F-22	N/A	N	N	0	\$50,000	\$50,000	\$50,000	\$50,000	\$50,000	\$0
OATS	OPERATING ASSISTANCE	N/A	MULTI-COUNTY-M	7152F-21	N/A	N	N	0	\$50,000	\$25,000	\$50,000	\$25,000	\$25,000	\$0
OATS/JEFF CO EXPRESS	OPERATING ASSISTANCE	N/A	JEFFERSON	7152D-21	N/A	N	N	0	\$336,780	\$168,390	\$336,780	\$168,390	\$168,390	\$0
PONYBIRD	OPERATING ASSISTANCE	N/A	JEFFERSON	7225G-22	N/A	N	N	0	\$85,325	\$85,325	\$85,325	\$85,325	\$85,325	\$0

## Projects Obligating Federal Transit Administration Funds

Project Information									As Programmed in TIP		Actual Budget to Date		Obligation	Federal Funds Remaining to be Obligated
Sponsor	Title	Description	County	TIP #	Sponsor #	Bike Elements	Ped Elements	Length (Miles)	Total Project Cost	Total Federal Cost	Total Project Cost	Total Federal Cost	Federal Funds Obligated in FY 2022 (10/1/21-9/30/22)	
SOUTHSIDE WELLNESS	OPERATING ASSISTANCE	N/A	MULTI-COUNTY-M	7225H-22	N/A	N	N	0	\$84,586	\$84,586	\$84,586	\$84,586	\$84,586	\$0
STL SOCIETY FOR BLIND	OPERATING ASSISTANCE	N/A	MULTI-COUNTY-M	7152E-21	N/A	N	N	0	\$167,480	\$83,740	\$167,480	\$83,740	\$83,740	\$0



## Appendix A – Definition of 23 CFR 450.334

### **§450.334 Annual listing of obligated projects**

- (a) In metropolitan planning areas, on an annual basis, no later than 90 calendar days following the end of the program year, the State, public transportation operator(s), and the MPO shall cooperatively develop a listing of projects (including investments in pedestrian walkways and bicycle transportation facilities) for which funds under 23 U.S.C. or 49 U.S.C. Chapter 53 were obligated in the preceding program year.
- (b) The listing shall be prepared in accordance with §450.314(a) and shall include all federally funded projects authorized or revised to increase obligations in the preceding program year, and shall at a minimum include the TIP information under §450.326(g)(1) and (4) and identify, for each project, the amount of Federal funds requested in the TIP, the Federal funding that was obligated during the preceding year, and the Federal funding remaining and available for subsequent years.
- (c) The listing shall be published or otherwise made available in accordance with the MPO's public participation criteria for the TIP.

## Appendix B – Advance Construction – Illinois

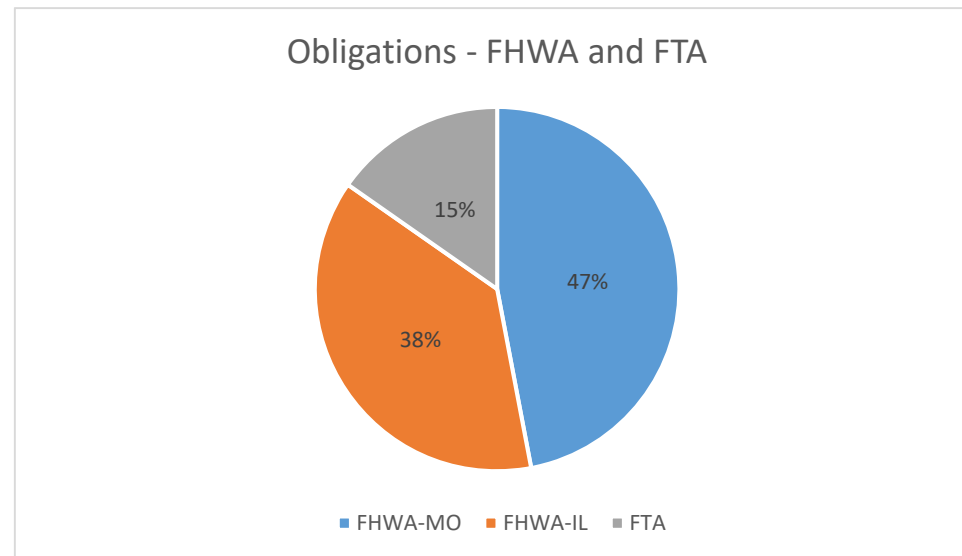
The list on the following page shows projects included in the FY 2022-2025 Transportation Improvement Program that used advance construction (AC). Advance construction is a technique that allows a state DOT to initiate a project using non-federal funds while preserving eligibility for future federal-aid funds. After an AC project is authorized, the state may convert the project to regular federal-aid funding provided federal funds are made available for the project. This practice is used in anticipation of future federal funds. This list shows the amount expected to be convert to federal funds (Future Federal Cost).

## Projects Utilizing Advance Construction - Illinois

Project Information									As Programmed in TIP		Actual Total Project Cost to Date	Future Federal Cost	Anticipated Future Federal Fund Type
Sponsor	Title	Description	County	TIP #	Sponsor #	Bike Elements	Ped Elements	Length (Miles)	Total Project Cost	Total Federal Cost			
ALTON	STATE STREET, PHASE 2	LOGAN ST TO 210' S/O ROZIER ST RESURFACING - CURB RAMPS	MADISON	7141A-24	C-98-010-24	N	Y	0.53	\$879,000	\$580,000	\$743,000	\$580,000	STP-S
AMERICA'S CENTRAL PORT DISTRICT	FERRY LANDING OPERATIONS ATTRACT TOURISTS	PLAN	ST. CLAIR	N/A	HPR-66-062-23	N	N	0	N/A	N/A	\$210,000	\$168,000	SPR
AMERICA'S CENTRAL PORT DISTRICT	INDUSTRIAL DISTRICT ROADWAY IMPROVEMENTS	ACCESS INTO AND OUT OF PORT RESURFACING	MADISON	6894A-19	C-98-012-20	N	N	1	\$2,000,340	\$1,590,340	\$2,389,000	\$1,590,340	NHFP
BELLEVILLE	PLAN	MULTIMODAL PLANNING STUDY & ADA TRANSITION PLAN	ST. CLAIR	N/A	HPR-66-045-23	N	N	0	N/A	N/A	\$245,000	\$196,000	SPR
EAST ST. LOUIS	COLLINSVILLE AVENUE, PHASE 2	SUMMIT AVE TO ST. CLAIR AVE RESURFACING - SIDEWALKS (5-8') - CURB & GUTTER	ST. CLAIR	6.93E-19	C-98-015-22	N	Y	0.32	\$594,500	\$390,100	\$619,000	\$464,100	STP-S
EDWARDSVILLE	IL 157 SHARED USE PATH	LEWIS RD TO MCT NATURE TRAIL SHARED USE PATH	MADISON	7195B-22	D-98-035-22	Y	Y	0.5	\$915,000	\$732,000	\$135,641	\$108,000	TAP
EWGCOG	MPO PLANNING FUNDS	N/A	N/A	N/A	HPR-66-015-23	N	N	0	N/A	N/A	\$1,296,258	\$1,037,006	PL
IDOT	IL 159	0.1 MI N OF CENTER GROVE RD IN EDWARDSVILLE TO KINLOCK AVE IN COLLINSVILLE RESURFACING, ADA IMPROVEMENTS	MADISON	6987N-22	C-98-028-20	N	Y	6.82	\$12,200,000	\$9,760,000	\$12,200,000	\$9,760,000	NHPP
IDOT	IL 3 RELOCATION	0.1 MI S OF RIVER PARK CONNECTOR TO MONSANTO AVE CONNECTOR IN EAST ST. LOUIS - PE (PHASE I & II) RR FLAGGER	ST. CLAIR	6988A-21	P-98-005-21	N	N	1.1	\$123,200,000	\$83,880,000	\$6,485,296	\$5,188,236	NHPP
IDOT	US 40	IL 4 TO WALNUT ST IN HIGHLAND RESURFACING	MADISON	6987U-23	C-98-020-20	N	N	6.87	\$5,000,000	\$4,000,000	\$5,400,000	\$4,320,000	NHPP
IDOT	US 67/IL 111	0.1 MI N/O AIRPORT RD TO IL 3 - RESURFACING WINTER LN TO SOUTHMOOR RD IN GODFREY - ADA IMPROVEMENTS	MADISON	7143A-21	C-98-300-18	N	Y	1.68	\$4,600,000	\$3,680,000	\$5,000,000	\$4,000,000	NHPP
MADISON COUNTY TRANSIT DISTRICT	RIDEFINDERS MARKETING & OUTREACH - 2021	INCREASE AWARENESS, INTEREST, AND PARTICIPATION IN RIDEFINDERS BY EMPLOYERS AND COMMUTERS	MULTI-STATE	7142E-21	P-75-001-22	N	N	0	N/A	N/A	\$300,000	\$300,000	CMAQ
MARYVILLE	IL 162	AT KEEBLER RD ROUNDABOUT - SIDEWALK	MADISON	6783-17	C-98-337-16	N	Y	0.34	\$1,630,895	\$915,133	\$1,262,133	\$915,133	CMAQ
MARYVILLE	KEEBLER ROAD	OLD KEEBLER RD TO 600' SOUTH OF IL 162 RESURFACING - SIDEWALK (6')	MADISON	6859-21	C-98-001-21	N	Y	0.34	\$518,114	\$310,868	\$953,570	\$641,470	STP-S
SAUGET	SAUGET BUSINESS BOULEVARD	CURTISS-STEINBERG DR TO MOUSETTE LN LIGHTING	ST. CLAIR	6934J-22	C-98-013-22	N	N	2.1	\$889,854	\$595,914	\$850,001	\$595,914	STP-S

## Appendix C – Summary of Obligations

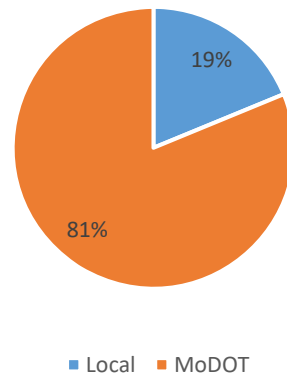
The following pages provides a summary of obligated projects by state and funding type. For the entire region in FY 22, \$694 million in federal funds were obligated with \$326 million in FHWA funding in Missouri, \$262 million in FHWA funding in Illinois (including advance construction), and \$106 million in bi-state FTA funding (including Bi-State Development/Metro, Madison County Transit District, and senior/disabled transit service providers).



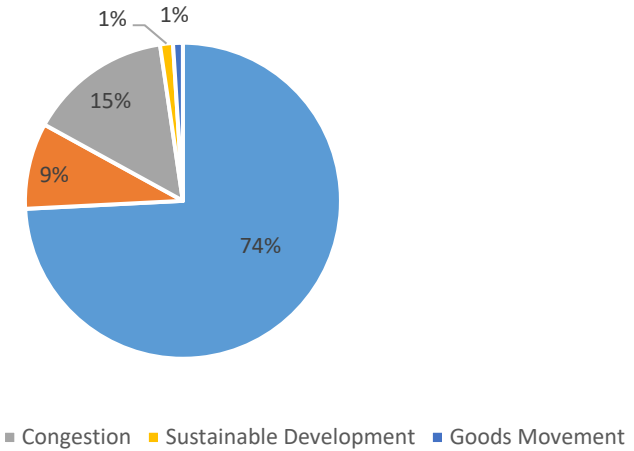
## MISSOURI - FHWA

Of the \$326 million of the FHWA funds in Missouri that were obligated, \$265 million were for MoDOT projects while \$61 million were for local projects. Projects are categorized by main project type (preservation, safety, congestion, access to opportunity, sustainable development, and goods movement). While projects may contain multiple project types (i.e. preservation and safety), this analysis focuses on the main priority area of the project. In Missouri, \$241 million (74%) of projects were for preservation of existing system, \$29 million (9%) for operational and safety improvements, \$48 million (15%) for congestion improvements, \$4 million (1%) for sustainable development type projects (i.e. sidewalks, bike paths, etc.), and \$3 million (1%) for goods movement projects. There were no obligations for access to opportunity or goods movement projects. The following two tables detail the breakdown by sponsor and by project type.

### Missouri FHWA Obligations by Sponsor Type



### Missouri FHWA Obligations by Project Type



## ILLINOIS - FHWA

Of the \$262 million of the FHWA funds in Illinois that were obligated, \$246 million were for IDOT projects while \$15 million were for local projects. Projects are categorized by main project type (preservation, safety, congestion, access to opportunity, sustainable development, and goods movement). In Illinois, \$241 million (92%) of projects were for preservation of existing system, \$3 million (1%) for operational and safety improvements, \$15 million (6%) for congestion improvement, \$1 million (1%) for sustainable development type projects (i.e. sidewalks, bike paths, etc.) and \$2 million (<1%) for goods movement projects. There were no obligations for access to opportunity projects. The following two tables detail the breakdown by sponsor and by project type. AC funded projects are included in these totals since the projects were obligated. Federal funds will be converted at a later date.



## FTA

Of the \$106 million of the FTA funds that were obligated \$104 million were for Bi-State Development, \$1 million were for Madison County Transit and \$1 million were for senior/disabled transit service providers. Projects are categorized by main project type (preservation, safety, congestion, access to opportunity, sustainable development, and goods movement). For FTA projects, \$98 million (92%) of projects were for preservation of existing system, \$2 million (2%) for safety improvements, and \$6 million (6%) for access to opportunity projects. There were no obligations for congestion, sustainable development, or goods movement projects. The following two tables detail the breakdown by sponsor and by project type.

