

Annual Listing of Projects Obligating Federal Funds

Federal Fiscal Year 2021

October 1, 2020 - September 30, 2021

St. Louis Metropolitan Area

December 2021



EAST-WEST GATEWAY
Council of Governments
Creating Solutions Across Jurisdictional Boundaries



Listing of Obligated Projects for
St. Louis Metropolitan Area
For Federal Fiscal Year 2021

October 1, 2020 – September 30, 2021

Prepared By:



EAST-WEST GATEWAY
Council of Governments

Gateway Tower
One Memorial Drive, Suite 1600
St Louis, Missouri 63102-2451

Published December 2021

Obligation Report for East-West Gateway Council of Governments

As required by 23 CFR 450.334, Metropolitan Planning Organizations (MPOs) are required to publish a listing of projects for which federal funds were obligated in the previous fiscal year. The following report details projects that obligated federal funds in Madison, Monroe, and St. Clair Counties in Illinois, and Franklin, Jefferson, St. Charles, and St. Louis Counties and the City of St. Louis in Missouri. This report documents federal funds obligated by the Illinois Department of Transportation (IDOT), Missouri Department of Transportation (MoDOT), local public agencies, Bi-State Development/Metro, and Madison County Transit District (MCTD). By definition, 'obligated' means that federal funds were authorized and committed by the State or designated recipient, and authorized by the Federal Highway Administration (FHWA) or awarded as a grant by the Federal Transit Administration (FTA). In some cases, FHWA funds are transferred to FTA. Once they are transferred to FTA for a transit project, the funds are administered as FTA funds and take on all the requirements of the FTA program.

This report documents the flow of federal funds in the region for federal fiscal year 2021 (October 1, 2020 – September 30, 2021) and was compiled based on information received from partner agencies including MoDOT, FHWA-Illinois Division, Metro, and Madison County Transit District. Within each agency a unique identifier or sponsor number is given to a project. The MPO identification number is called a TIP number. Projects can also be identified by the title and description of the improvements. These projects are listed on the following pages.

[Appendix A](#) defines 23 CFR 450.334. [Appendix B](#) details Advance Construction projects in Illinois. [Appendix C](#) provides a graphic summary of obligations, including a breakdown of funding by agency.



The East-West Gateway area

Listing of Projects Obligating Federal Funds in FY 2021

How to Read This Obligation Report

Project Information									As Programmed in TIP		Actual Budget to Date		Obligation	Federal Funds Remaining
Sponsor	Title	Description	County	TIP #	Sponsor #	Bike Elements	Ped Elements	Length (Miles)	Total Project Cost	Total Federal Cost	Total Project Cost	Total Federal Cost	Federal Funds Obligated in FY 2021 (10/1/20 - 9/30/21)	
ARNOLD	TENBROOK ROAD/ FOX SCHOOLS EXIT	AT JEFFCO BLVD (US 61/67) - LEFT TURN LANES - SIDEWALK - INTERSECTION IMPROVEMENT	JEFFERSON	6624-16	CMAQ-5403(668)	N	Y	0.1	\$809,597	\$566,717	\$801,626	\$541,417	(\$25,301)	\$25,300

Project Information – This section gives background on the project

1. Sponsor – Agency in charge of project
2. Title – Project title
3. Description – Details of location and/or type of improvement
4. County – County in which project is located
5. TIP # – East-West Gateway Council of Governments project identification number
6. Sponsor # – Identification number given to project by Federal Highway Administration, IDOT, or MoDOT, or contract number for Metro or MCTD
7. Bike Elements – Identifies projects that have bike elements such as bike lanes shared use paths, etc.
8. Pedestrian Elements – Identifies projects that have pedestrian elements such as sidewalks, shared use paths, etc.
9. Length – Project length in miles

As Programmed in TIP – This section shows how the project appeared in the Transportation Improvement Program

1. Total Project Cost – Total estimated project cost as identified in Transportation Improvement Program
2. Total Federal Cost – Estimated federal cost or share as identified in Transportation Improvement Program

Actual Budget to Date – This section details the actual costs for the project

1. Total Project Cost – Actual costs incurred on project to date
2. Total Federal Cost – Federal funds obligated to date

Federal Funds Obligated in FY 2021

1. Federal Funds Obligated – Federal funds obligated for project during federal fiscal year 2021 (October 1, 2020 – September 30, 2021). Negative amounts indicate de-obligation or reduction of federal funds. De-obligation may occur if the project is under budget

Federal Funds Remaining – Difference between federal funds programmed in Transportation Improvement Program and actual amount of federal funds obligated

Projects Obligating Federal Highway Administration Funds - Missouri

Project Information									As Programmed in TIP		Actual Budget to Date		Obligated	Federal Funds Remaining
Sponsor	Title	Description	County	TIP #	Sponsor #	Bike Elements	Ped Elements	Length (Miles)	Total Project Cost	Total Federal Cost	Total Project Cost	Total Federal Cost	Federal Funds Obligated in FY 2021 (10/1/20-9/30/21)	
ARNOLD	TENBROOK ROAD/ FOX SCHOOLS EXIT	AT JEFFCO BLVD (US 61/67) LEFT TURN LANES - SIDEWALK - INTERSECTION IMPROVEMENT	JEFFERSON	6624-16	CMAQ-5403(668)	N	Y	0.1	\$809,597.00	\$566,717.00	\$766,980.96	\$515,939.81	(\$25,477)	\$50,777
BALLWIN	HOLLOWAY ROAD	MANCHESTER RD (MO 100) TO BAXTER RD RESURFACING	ST. LOUIS	6813-19	STP-4939(608)	N	Y	1.28	\$1,254,500.00	\$1,003,600.00	\$959,052.15	\$767,241.72	\$697,073	\$236,358
BALLWIN	RIES ROAD BRIDGE	OVER FISHPOT CREEK REPLACE BRIDGE	ST. LOUIS	6457-15	BRM-4939(606)	N	Y	0.1	\$876,000.00	\$700,800.00	\$855,556.82	\$682,116.41	\$2,901	\$18,684
BRECKENRIDGE HILLS	ISOLDA AVENUE BRIDGE	OVER COLDWATER CREEK REPLACE BRIDGE - SHOULDERS (4') - SIDEWALK (4')	ST. LOUIS	7104-22	STP-5609(617)	N	N	0.1	\$678,792.00	\$543,034.00	\$59,194.69	\$47,355.75	\$47,356	\$495,678
BRENTWOOD	ROSALIE AVENUE SIDEWALK	BRENTWOOD BLVD TO MARY AVE LIGHTING - SIDEWALK (5') ON SOUTH SIDE	ST. LOUIS	6815-19	STP-5577(637)	N	Y	0.2	\$414,955.00	\$331,964.00	\$248,983.64	\$188,372.49	\$159,572	\$143,592
CHESTERFIELD	RIPARIAN TRAIL	AUGUST HILL DR TO OLD CHESTERFIELD RD SHARED USE PATH (10')	ST. LOUIS	6866-18	TAP-5410(630)	Y	Y	0.9	\$1,535,655.00	\$998,175.00	\$1,259,763.54	\$794,253.46	\$700,003	\$203,922
CLAYTON	TRAFFIC MANAGEMENT ENHANCEMENTS	FLASHING YELLOW ARROWS ALONG MARYLAND, BRENTWOOD, FORSYTH, BONHOMME - ADVANCED TRANSPORTATION MANAGEMENT SYSTEM	ST. LOUIS	6927-19	CMAQ-5438(614)	N	N	2.61	\$500,000.00	\$400,000.00	\$498,886.00	\$399,108.80	\$291,120	\$891
CREVE COEUR	FERNVIEW DRIVE	GALLAGHER DR TO OLIVE BLVD RESURFACING	ST. LOUIS	6816-21	STP-5526(645)	N	N	0.42	\$386,000.00	\$250,000.00	\$218,491.75	\$167,211.89	\$75	\$82,788
CREVE COEUR	MOSLEY ROAD, PHASE 1	TUREEN DR TO OLIVE BLVD (MO 340) RESURFACING - CURB RAMPS	ST. LOUIS	6896-21	STP-5526(647)	N	Y	0.73	\$1,075,000.00	\$760,000.00	\$105,000.00	\$84,000.00	\$84,000	\$676,000
CREVE COEUR	US 67	AT OLD OLIVE STREET RD INTERSECTION IMPROVEMENTS	ST. LOUIS	7106-21 & 7106A-24	6S3521	N	N	0.1	\$2,040,500.00	\$2,435,400.00	\$219,651.28	\$108,825.64	\$108,826	\$2,326,574
DARDENNE PRAIRIE	HANLEY ROAD	FEISE ROAD TO 2300' NORTH RECONSTRUCTION - SIDEWALKS (5')	ST. CHARLES	6720-18	STP-5613(608)	N	Y	0.44	\$1,876,100.00	\$1,500,880.00	\$1,789,255.43	\$750,440.00	\$628,040	\$750,440
DARDENNE PRAIRIE	STUMP ROAD	FEISE RD TO MO N RECONSTRUCTION - SIDEWALKS (5') - LEFT TURN LN	ST. CHARLES	6941-21	STP-7302(682)	N	Y	0.4	\$2,276,090.00	\$1,820,872.00	\$164,639.62	\$131,711.70	\$131,712	\$1,689,160
DE SOTO	MO N (ROCK ROAD) SIDEWALK	THOMAS ST TO MO 21 SIDEWALKS (5')	JEFFERSON	6721-19	TAP-2200(611)	N	Y	0.7	\$570,650.00	\$418,825.00	\$527,530.30	\$418,825.00	\$0	\$0
DES PERES	MO 100 (MANCHESTER ROAD) IMPROVEMENTS	BALLAS RD TO MEIER LN ACCESS MANAGEMENT - CROSSWALK IMPR. - BUS STOP IMPR	ST. LOUIS	6897-20	6S3259B	N	Y	1.05	\$439,808.00	\$336,640.00	\$95,508.46	\$69,000.00	\$30,000	\$267,640
EDMUNDSON	TRAVERSE LANE AND HEATH DRIVE SIDEWALK	TRAVERSE: HEATH DR TO EDMUNDSON RD; HEATH: TRAVERSE TO SCHOOL - SIDEWALK (6') - LIGHTING	ST. LOUIS	6868-19	TAP-7303(618)	N	Y	0.3	\$430,746.00	\$344,596.80	\$268,249.21	\$214,599.37	\$6,390	\$129,997
EWGCOG	MPO PLANNING FUNDS	2019 OBLIGATION FOR THE 2019 ANNUAL CPG AGREEMENT FOR EWG	N/A	N/A	00FY519	N	N	N/A	N/A	N/A	\$4,187,668.43	\$3,349,411.71	(\$373,114)	N/A
EWGCOG	MPO PLANNING FUNDS	2020 OBLIGATION FOR THE 2020 ANNUAL CPG AGREEMENT FOR EWG.	N/A	N/A	00FY520	N	N	N/A	N/A	N/A	\$4,012,502.87	\$3,209,913.23	(\$608,336)	N/A
FENTON	ALLEN RD	OLD HIGHWAY 141 TO JEFFERSON COUNTY LINE RECONSTRUCTION	ST. LOUIS	6817-19	STP-4989(611)	N	N	0.8	\$545,500.00	\$436,400.00	\$829,154.40	\$436,400.00	\$376,620	\$0
FENTON	HORAN DRIVE	BOWLES AVE TO LARKIN WILLIAMS RD RESURFACING - SIDEWALKS (5')	ST. LOUIS	6723-18	STP-4989(609)	N	Y	1	\$1,500,000.00	\$1,200,000.00	\$2,081,799.33	\$1,200,000.00	\$1,090,529	\$0
FENTON	LARKIN WILLIAMS ROAD	SOUTH HIGHWAY DR TO WOLFNER DR WHITETOPPING - SIDEWALK (5')	ST. LOUIS	6944-21	STP-4989(615)	N	Y	0.8	\$1,626,112.00	\$1,300,890.00	\$159,918.80	\$127,935.04	\$127,935	\$1,172,955
FENTON	RUDDER ROAD	LARKIN WILLIAMS RD TO 200' E/O FENTON BUSINESS CT RECONSTRUCTION - SIDEWALK (5')	ST. LOUIS	6912-20	STP-4989(614)	N	Y	0.5	\$1,578,877.00	\$1,263,102.00	\$165,732.71	\$132,586.17	\$16,000	\$1,130,516
FERGUSON	FLORISSANT ROAD	THOROUGHMAN AVE TO WOODSTOCK AVE RESURFACING	ST. LOUIS	6920A-20	STP-5583(607)	N	N	1.5	\$980,500.00	\$784,400.00	\$960,820.30	\$768,656.24	\$706,576	\$15,744
FERGUSON	FROST AVENUE	FORD DR TO FLORISSANT RD RESURFACING - CURB RAMPS	ST. LOUIS	6920B-20	STP-5583(608)	N	Y	0.5	\$427,968.00	\$342,374.00	\$430,562.00	\$342,374.00	\$275,176	\$0
FERGUSON	HIGHMONT DRIVE	FORESTWOOD AVE TO WEST FLORISSANT AVE OVERLAY - BASE REPAIR - REPLACE SIDEWALK	ST. LOUIS	6481-16	STP-5583(605)	N	Y	0.4	\$1,631,046.00	\$1,283,836.00	\$1,321,176.12	\$1,056,940.90	(\$5,089)	\$226,895

Projects Obligating Federal Highway Administration Funds - Missouri

Project Information									As Programmed in TIP		Actual Budget to Date		Obligated	Federal Funds Remaining
Sponsor	Title	Description	County	TIP #	Sponsor #	Bike Elements	Ped Elements	Length (Miles)	Total Project Cost	Total Federal Cost	Total Project Cost	Total Federal Cost	Federal Funds Obligated in FY 2021 (10/1/20-9/30/21)	
FERGUSON	S. DADE AVENUE	AIRPORT RD TO SUBURBAN AVE RESURFACING - CURB RAMPS	ST. LOUIS	6945-21	STP-5583(609)	N	Y	0.9	\$675,178.00	\$540,142.00	\$103,558.03	\$82,846.43	\$82,846	\$457,296
FESTUS	FIFTH STREET SIDEWALK	WESTWIND DR TO CROMWELL RD SIDEWALK (5') - LIGHTING	JEFFERSON	6869-19	TAP-2600(612)	N	Y	0.4	\$576,673.00	\$391,552.00	\$651,897.50	\$391,552.00	\$37,921	\$0
FESTUS SPECIAL ROAD DISTRICT	CHERRY STREET	MO Z TO FRONT ST OVERLAY	JEFFERSON	6947-22	STP-2600(614)	N	N	0.8	\$175,339.00	\$121,900.00	\$153,337.25	\$121,900.00	\$121,900	\$0
FESTUS SPECIAL ROAD DISTRICT	MEYER ROAD	US 67 TO SE OF WATSON RD OVERLAY	JEFFERSON	6819-20	STP-2600(611)	N	N	1.7	\$368,227.00	\$256,680.00	\$317,600.18	\$254,080.14	\$33,171	\$2,600
FLORISSANT	N LAFAYETTE STREET	WASHINGTON ST TO US 67 RESURFACING - BASE REPAIRS - ADD SIDEWALKS (5')	ST. LOUIS	6483-16	STP-5595(614)	N	Y	0.55	\$2,716,672.00	\$2,173,337.00	\$2,552,856.94	\$2,042,285.56	\$252,076	\$131,051
FLORISSANT	RUE ST DENIS, PHASE 1	ST. FERDINAND ST TO N. LAFAYETTE ST RESURFACING - SIDEWALK (5-6')	ST. LOUIS	6921-20	STP-5622(602)	N	Y	0.33	\$1,350,000.00	\$1,080,000.00	\$159,601.13	\$127,680.91	\$127,681	\$952,319
FLORISSANT	ST. FERDINAND STREET	N HIGHWAY 67 TO ST. FERDINAND PARK SIDEWALK (5')	ST. LOUIS	6727-18	STP-5622(601)	N	Y	0.17	\$205,937.00	\$156,750.00	\$189,201.31	\$151,361.05	\$119,046	\$5,389
FRANKLIN COUNTY	BOEUF CREEK ROAD BRIDGE	OVER BRANCH OF BOEUF CREEK (APPROX. 1.25 MI W/O MO 185) REPLACE BRIDGE	FRANKLIN	6820-19	STP-5490(615)	N	N	0.1	\$840,000.00	\$672,000.00	\$696,791.00	\$541,552.80	\$453,553	\$130,447
FRANKLIN COUNTY	ELMONT ROAD	OVER LITTLE BOONE CREEK REPLACE BRIDGE	FRANKLIN	6906-20	STP-6006(604)	N	N	0.1	\$830,716.00	\$664,571.00	\$114,767.68	\$91,814.15	\$20,000	\$572,757
FRANKLIN COUNTY	FIDDLE CREEK ROAD BRIDGE	OVER FIDDLE CREEK REPLACE BRIDGE (# 0800022)	FRANKLIN	6602-16	STP-5489(609)	N	N	0.1	\$751,000.00	\$600,800.00	\$713,723.20	\$570,978.56	(\$11,944)	\$29,821
FRANKLIN COUNTY	RIDGE ROAD BRIDGE	OVER WINSEL CREEK REPLACE BRIDGE	FRANKLIN	6712-18	STP-5490(614)	N	N	0.1	\$857,750.00	\$686,199.00	\$830,837.34	\$664,669.87	\$574,333	\$21,529
FRONTENAC	GEYER ROAD, PHASE 1	CLAYTON RD TO HERMITAGE HILL RD RESURFACING - SIDEWALK (6') - STORM SEWER	ST. LOUIS	6899-20	STP-5503(607)	N	Y	0.72	\$1,499,000.00	\$1,049,300.00	\$299,141.19	\$209,398.83	\$94,500	\$839,901
GREEN PARK	GREEN PARK ROAD	LIN VALLE DRIVE TO EAST OF GREEN PARK INDUSTRIAL DR RECONSTRUCTION - SHARED USE PATH (8')	ST. LOUIS	6585-16	STP-4911(602)	Y	Y	0.5	\$1,408,195.00	\$1,126,556.00	\$1,281,269.59	\$1,025,015.67	(\$68,480)	\$101,540
GREEN PARK	MUELLER ROAD	LINDBERGH BLVD TO GREEN PARK RD RESURFACING - UPGRADE SIDEWALKS (5')	ST. LOUIS	6728-18	STP-4911(603)	N	Y	0.55	\$1,124,250.00	\$899,400.00	\$1,109,161.74	\$887,329.40	\$763,330	\$12,071
HILLSBORO	BUSINESS 21, PHASE 4	MAIN ST TO MAPLES ST TWO WAY TURN LANE (LOCAL FUNDS) - OVERLAY - STORM SEWER	JEFFERSON	6907-22	STP-5476(614)	N	N	0.4	\$775,221.00	\$479,125.00	\$803,302.70	\$479,125.00	\$479,125	\$0
JEFFERSON COUNTY	ALLEN ROAD BRIDGE	OVER SANDY CREEK REPLACE BRIDGE	JEFFERSON	6952A-21	STP-5403(695)	N	N	0.1	\$1,405,000.00	\$1,124,000.00	\$184,383.93	\$140,000.00	\$140,000	\$984,000
JEFFERSON COUNTY	ANTIRE ROAD	AT WILLIAMS CREEK RD INTERSECTION IMPROVEMENTS	JEFFERSON	6604B-18	STP-5460(604)	N	N	0.11	\$399,000.00	\$319,200.00	\$446,326.38	\$319,200.00	\$252	\$0
JEFFERSON COUNTY	EAST ROCK CREEK ROAD	850' WEST OF GARY RD TO 150' WEST OF GARY RD CURVE REALIGNMENT - SHOULDER	JEFFERSON	6821A-19	STP-5403(677)	N	N	0.13	\$440,600.00	\$352,480.00	\$484,594.50	\$352,021.04	\$324,021	\$459
JEFFERSON COUNTY	HUNNING ROAD	ELIZABETH LN TO APPROX. 300' N/O CINPHANY CT REALIGN CURVE - SHOULDERS (4') - GUARDRAIL	JEFFERSON	6952B-21	STP-5403(696)	N	N	0.2	\$1,176,000.00	\$940,800.00	\$154,947.08	\$123,957.67	\$123,958	\$816,842
JEFFERSON COUNTY	IMPERIAL MAIN STREET ROAD/RIVER STREET	OLD STATE ROAD TO 328 FEET EAST OF US 61/67 RECONSTRUCT - SIDEWALK - INTERSECTION IMPROVEMENTS	JEFFERSON	6487-16	STP-5403(662)	N	Y	0.28	\$1,548,289.00	\$1,238,631.00	\$1,594,562.96	\$1,238,631.00	(\$45,000)	\$0
JEFFERSON COUNTY	LAGUNA PALMA ROAD & MCGEHAN ROAD BRIDGES	OVER BOYD BRANCH & TRIBUTARY OF JOACHIM CREEK REPLACE BRIDGES	JEFFERSON	6952C-21	STP-5403(697)	N	N	0.1	\$1,770,000.00	\$1,416,000.00	\$361,265.65	\$280,000.00	\$280,000	\$1,136,000
JEFFERSON COUNTY	LOCAL HILLSBORO ROAD	MO 30 TO HILLSBORO HOUSE SPRINGS RD OVERLAY	JEFFERSON	6821B-21	STP-5403(678)	N	N	4.83	\$196,500.00	\$157,200.00	\$169,368.80	\$135,495.05	\$135,495	\$21,705
JEFFERSON COUNTY	MAIN STREET	MO MM TO 700' NORTH OF MO MM (IN HOUSE SPRINGS) RECONSTRUCTION - SIDEWALK (4')	JEFFERSON	6821C-19	STP-5403(679)	N	Y	0.13	\$602,000.00	\$481,600.00	\$651,742.72	\$481,600.00	\$422,424	\$0
JEFFERSON COUNTY	MILLER ROAD, PHASE 1	AT SPRING FOREST ROAD REALIGN INTERSECTION	JEFFERSON	6821E-19	STP-5403(680)	N	N	0.32	\$786,400.00	\$550,480.00	\$655,850.88	\$459,095.62	\$388,116	\$91,384
JEFFERSON COUNTY	MILLER ROAD, PHASE 3	620' SOUTH OF ELM DR TO 1350' SOUTH OF ELM DR REALIGN CURVE	JEFFERSON	6821D-21	STP-5403(681)	N	N	0.13	\$272,000.00	\$217,600.00	\$247,057.50	\$197,646.00	\$197,646	\$19,954

Projects Obligating Federal Highway Administration Funds - Missouri

Project Information									As Programmed in TIP		Actual Budget to Date		Obligated	Federal Funds Remaining
Sponsor	Title	Description	County	TIP #	Sponsor #	Bike Elements	Ped Elements	Length (Miles)	Total Project Cost	Total Federal Cost	Total Project Cost	Total Federal Cost	Federal Funds Obligated in FY 2021 (10/1/20-9/30/21)	
JEFFERSON COUNTY	NEW SUGAR CREEK ROAD	MO 30 TO ST. LOUIS COUNTY LINE OVERLAY	JEFFERSON	6821F-21	STP-5403(682)	N	N	0.84	\$228,500.00	\$182,800.00	\$138,746.94	\$110,997.55	\$110,998	\$71,802
JEFFERSON COUNTY	NORTHWEST BLVD	MO 30 TO SALINE RD OVERLAY	JEFFERSON	6821G-21	STP-5403(683)	N	N	0.57	\$184,100.00	\$147,280.00	\$109,435.57	\$87,548.46	\$87,548	\$59,732
JEFFERSON COUNTY	OLD ANTONIA ROAD	OLD HIGHWAY M TO WEST OF IMPERIAL MAIN RESURFACING	JEFFERSON	6730E-19	STP-5479(603)	N	N	1.66	\$253,600.00	\$202,880.00	\$222,424.92	\$177,939.93	\$468	\$24,940
JEFFERSON COUNTY	OLD LEMAY FERRY ROAD, PHASE 1	AT EAST ROCK CREEK ROAD & SPRING FOREST RD INTERSECTION REALIGNMENT	JEFFERSON	6713-18 & 6730F-18	STP-5461(609)	N	N	0.28	\$3,399,438.00	\$1,699,717.00	\$5,138,042.72	\$1,699,717.00	\$1,318,787	\$0
JEFFERSON COUNTY	OLD STATE RTE. 21	MO M TO MO A OVERLAY - REPAIR SHOULDERS - RUMBLESTRIPS	JEFFERSON	6821H-21	STP-5403(684)	N	N	8.98	\$1,330,000.00	\$665,000.00	\$2,479,827.95	\$665,000.00	\$665,000	\$0
JEFFERSON COUNTY	ROUGGLY KIEPE ROAD BRIDGE	OVER TRIBUTARY TO SALINE CREEK REPLACE BRIDGE	JEFFERSON	6821I-19	STP-5403(685)	N	N	0.1	\$720,800.00	\$576,640.00	\$680,312.16	\$544,249.73	\$414,244	\$32,390
JEFFERSON COUNTY	SECKMAN ROAD, PHASE 1	OLD LEMAY FERRY RD TO 0.33 MILES EAST - ROUNDABOUT - SIDEWALKS (5') - TRAFFIC SIGNAL	JEFFERSON	6730G-18	STP-7202(602)	N	Y	0.33	\$687,000.00	\$549,600.00	\$1,910,915.87	\$549,600.00	\$555,360	\$0
JEFFERSON COUNTY	SECKMAN ROAD/SECKMAN ROAD PHASE 2	SECKMAN H.S. ENTRANCE TO 275' W/O SECKMAN SPRING DR - TRAFFIC SIGNAL/TRAFFIC SIGNAL AT SECKMAN HS - SIDEWALK (5')	JEFFERSON	6821J-19	STP-5403(686)	N	Y	0.25	\$794,200.00	\$635,360.00	\$933,589.33	\$635,360.00	\$436,800	\$0
JEFFERSON COUNTY	WHITEHEAD ROAD BRIDGE	OVER TRIBUTARY OF COTTER CREEK BRIDGE REPLACEMENT	JEFFERSON	6730H-18	STP-5403(675)	N	N	0.1	\$669,400.00	\$535,520.00	\$765,669.67	\$535,520.00	\$15,904	\$0
JEFFERSON COUNTY PORT AUTHORITY	MARINE VESSEL ENGINE REPOWER - 2021	REPOWER TWO MARINE VESSELS SERVING MISSISSIPPI R AND MISSOURI R. IN NON-ATTAINMENT AREA - 1 TOWBOAT 1 FERRY	MULTI-COUNTY-M	6977-21	CMAQ-5403(699)	N	N	0	\$1,155,196.00	\$924,156.80	\$1,155,196.00	\$607,607.00	\$219,702	\$316,550
KIRKWOOD	KIRKWOOD ROAD	MANCHESTER ROAD TO BIG BEND BOULEVARD SIGNAL OPTIMIZATION - INTERCONNECT - UPGRADE SIGNALS	ST. LOUIS	6627-16	CMAQ-5502(605)	N	N	2.3	\$5,407,640.00	\$3,974,409.00	\$5,451,824.19	\$3,974,409.00	\$120,390	\$0
LADUE	WARSON ROAD	AT CONWAY RD TRAFFIC SIGNAL - LEFT TURN LANE	ST. LOUIS	7130-21	CMAQ-5529(615)	N	Y	0.1	\$971,900.00	\$777,520.00	\$134,136.63	\$107,309.31	\$107,309	\$670,211
LAKE SAINT LOUIS	OLD HWY N	HAWK RIDGE TRL TO OLD FORESTER DR RECONSTRUCTION, SIGNAL, ADD TWTL	ST. CHARLES	7101-20	6S3508	N	N	0.43	\$801,000.00	\$640,800.00	\$244,860.99	\$50,245.48	\$50,245	\$590,555
LAKE SAINT LOUIS	RONALD REAGAN DRIVE & HAWKS RIDGE TRAIL	REAGAN: I-64-MO N; HAWKS RIDGE: RIDGEWAY-MO N RESURFACING - SIDEWALKS (5')	ST. CHARLES	6901-20	STP-5418(616)	N	Y	1.1	\$1,544,470.00	\$1,235,576.00	\$149,802.12	\$119,841.70	\$20,000	\$1,115,734
MANCHESTER	DOUGHERTY FERRY ROAD	150' S/O CHARLESTON PLACE CT TO 150' S/O COUNTRY STONE DR RESURFACING - REALIGNMENT	ST. LOUIS	6733-18	STP-5504(601)	N	Y	0.3	\$644,150.00	\$515,320.00	\$547,841.49	\$438,273.19	(\$77,047)	\$77,047
MODOT	ADELAIDE AVENUE (MO H)	INVOLVES BRIDGE A7165 REHABILITATE BRIDGE	ST. LOUIS CITY	6990T-20	6S3429B	N	N	0.57	\$672,000.00	\$537,600.00	\$586,641.37	\$469,313.11	\$433,313	\$68,287
MODOT	BRIDGE INSPECTIONS	2019 NON STATE BRIDGE INSPECTIONS FOR ST LOUIS CITY	N/A	N/A	NBIS627	N/A	N/A	N/A	N/A	N/A	\$24,429.62	\$19,543.70	(\$12,456)	N/A
MODOT	BRIDGE INSPECTIONS	ST LOUIS CITY; 2021 NON STATE BRIDGE INSPECTIONS	N/A	N/A	NBIS630	N/A	N/A	N/A	N/A	N/A	\$35,000.00	\$28,000.00	\$28,000	N/A
MODOT	I-255	BRIDGE AT KOCH ROAD BRIDGE REHABILITATION. INVOLVES EAST AND WEST BOUND BRIDGE A2590	ST. LOUIS	6990I-20	6I3500	N	N	0.43	\$2,469,000.00	\$1,975,200.00	\$2,334,944.47	\$2,108,497.82	\$1,817,798	(\$133,298)
MODOT	I-255	OVER MISSISSIPPI RIVER (JEFFERSON BARRACKS BRIDGE) BRIDGE REHABILITATION - INC. \$17,858,000 IDOT FUNDS	MULTI-STATE	6936L-19	6I3413	N	N	0.33	\$43,463,000.00	\$39,116,700.00	\$26,129,303.62	\$24,550,562.37	\$19,201,415	\$14,566,138
MODOT	I-270	AT I-70 AND MO 180 INTERCHANGES REHABILITATION OF CONCRETE PAVEMENT RAMPS	ST. LOUIS	6705D-17	6I3166	N	N	4.84	\$1,412,000.00	\$1,261,000.00	\$1,586,376.73	\$1,372,870.81	(\$45,393)	(\$111,871)
MODOT	I-270	AT MO AC BRIDGE REPLACEMENT (A0223)	ST. LOUIS	4919C-13	6I2233	N	N	0.1	\$458,000.00	\$411,800.00	\$2,771.24	\$2,494.11	(\$411,506)	\$409,306
MODOT	I-270	AT MO N INTERCHANGE BRIDGE REPLACEMENT (L0745)	ST. LOUIS	4208B-06	6I1896	N	N	0.2	\$798,000.00	\$718,200.00	\$1,033.82	\$827.06	(\$103)	\$717,373
MODOT	I-270	AT RIVERVIEW BLVD MODIFY INTERCHANGE (BRIDGES A1024 & A1025)	ST. LOUIS CITY	6853E-18	6I3020C	N	N	0.64	\$22,055,000.00	\$19,849,500.00	\$2,643,340.85	\$1,866,006.77	\$231,430	\$17,983,493

Projects Obligating Federal Highway Administration Funds - Missouri

Project Information									As Programmed in TIP		Actual Budget to Date		Obligated	Federal Funds Remaining
Sponsor	Title	Description	County	TIP #	Sponsor #	Bike Elements	Ped Elements	Length (Miles)	Total Project Cost	Total Federal Cost	Total Project Cost	Total Federal Cost	Federal Funds Obligated in FY 2021 (10/1/20-9/30/21)	
MODOT	I-270	LILAC AVE TO MO H ADD LANES AND BRIDGE REPLACEMENT	ST. LOUIS	7171D-21	6I3020D	N	N	1.43	\$12,184,000.00	\$10,965,600.00	\$855,000.00	\$769,500.00	\$769,500	\$10,196,100
MODOT	I-270	NORTH LINDBERGH BLVD TO MISSISSIPPI RIVER REPLACEMENT OF STRUCTURAL STEEL SIGNS	ST. LOUIS	6991L-20	6I3481	N	N	39.46	\$3,786,000.00	\$3,407,400.00	\$1,277,625.44	\$1,149,862.90	\$1,149,863	\$2,257,537
MODOT	I-270	PAVEMENT, BRIDGE, & ADA TRANS. PLAN IMPROVEMENTS-I270 NORTH ON DISCONNECTED SEGMENTS - DESIGN BUILD	ST. LOUIS	6050I-17	6I3020B	N	N	15.52	#####	#####	#####	#####	(\$1,042,500)	(\$7,338,623)
MODOT	I-270	PAYMENT TO IDOT - CHAIN OF ROCKS BRIDGE	MULTI-STATE	4537-09	6I2014	N	n	0.60	\$3,490,000.00	\$2,961,000.00	\$7,109,051.09	\$2,416,031.99	(\$118,472)	\$544,968
MODOT	I-270	PAYMENT TO IDOT BRIDGE IMPROVEMENTS ON CHAIN OF ROCKS BR	MULTI-STATE	5955-16	6I3040	N	N	0	\$150,000.00	\$120,000.00	\$28,869.85	\$25,982.87	(\$5,473)	\$94,017
MODOT	I-270	VARIOUS RAMP LOCATION IN THE ST LOUIS DISTRICT ADD SIGNAGE AND STRIPING FOR WRONG WAY COUNTERMEASURES	ST. LOUIS	6990J-21	6I3471	N	N	38.78	\$573,000.00	\$515,700.00	\$364,557.14	\$35,100.00	\$35,100	\$480,600
MODOT	I-270 RAMP	I-270 SB TO I-70 PAVEMENT REPAIR	ST. LOUIS	6705DD-18	6I3166B	N	N	2.51	\$2,270,000.00	\$2,043,000.00	\$2,316,169.16	\$2,111,740.49	\$426,193	(\$68,740)
MODOT	I-270/I-64	I-270: MO D TO I-44, I-64: MO 340 TO I-270 PAVEMENT PRESERVATION	ST. LOUIS	6992M-20	6I3546	N	N	16.68	\$1,590,000.00	\$1,431,000.00	\$658,953.32	\$593,057.99	(\$701,348)	\$837,942
MODOT	I-270/I-64	OVER CONWAY RD, NEW BALLAS, I-270 RAMPS & LADUE RD BRIDGE REPLACEMENT AND REHABILITATION, PAVEMENT RPR.	ST. LOUIS	4414H-12	6I2090	N	N	0.39	\$22,641,000.00	\$18,112,800.00	\$9,783.36	\$8,805.02	\$8,805	\$18,103,995
MODOT	I-44	AT BIG BEND RD INTERCHANGE BRIDGE, SIGNAL, & ADA TRANSITION PLAN IMPROVEMENTS (BRIDGE A1716)	ST. LOUIS	6798L-18	6S3270	N	Y	0.192	\$7,616,000.00	\$6,092,800.00	\$8,271,927.80	\$7,419,129.07	\$6,618,529	(\$1,326,329)
MODOT	I-44	AT BNSF RAILROAD PAVEMENT AND BRIDGE IMPROVEMENTS	ST. LOUIS	5917D-16	6I3034D	N	N	0.15	\$17,320,000.00	\$15,588,000.00	\$18,731,534.67	\$16,486,841.80	(\$771,299)	(\$898,842)
MODOT	I-44	MACKLIND AVE TO NEBRASKA AVE BRIDGE REPLACEMENTS (OVERPASSES)	ST. LOUIS CITY	6991T-20	6S3443	N	N	6.59	\$38,233,000.00	\$30,586,400.00	\$2,011,000.00	\$1,809,900.00	\$1,809,900	\$28,776,500
MODOT	I-44	MO 30 TO CRAWFORD COUNTY PAVEMENT IMPROVEMENTS	FRANKLIN	6705I-17	6I3189	N	N	14.81	\$35,988,000.00	\$32,389,000.00	\$19,911,808.47	\$18,048,117.04	(\$568,845)	\$14,340,883
MODOT	I-55	0.5 MI N/O MO Z TO 1 MI S/O US 67 CORRIDOR IMPROVEMENTS	JEFFERSON	6992H-20	6I3526	N	N	7.8	\$10,000,000.00	\$9,000,000.00	\$10,000,000.00	\$9,000,000.00	\$9,000,000	\$0
MODOT	I-55	MO Z TO STE. GENEVIEVE COUNTY LINE PAVEMENT IMPROVEMENTS	JEFFERSON	5969B-16	6I3110	N	N	16.2	\$10,322,000.00	\$9,290,000.00	\$10,390,020.90	\$8,509,938.75	\$873,814	\$780,061
MODOT	I-55	NORTH OF US 67 TO LOUGHBOROUGH BRIDGE REHABILITATION (SEVEN BRIDGES) REMOVE DAYCARE PEDESTRIAN OVERPASS BR	MULTI-COUNTY-M	6705H-17	6I3187	N	N	4.51	\$31,714,000.00	\$28,542,600.00	\$31,463,578.72	\$16,061,702.44	\$13,781,102	\$12,480,898
MODOT	I-55	OVER MISSISSIPPI RIVER (POPLAR ST BRIDGE) BRIDGE MAINTENANCE. \$2,965 FROM IDOT	MULTI-STATE	5548E-14	6I3025	N	N	0.21	\$6,323,000.00	\$5,690,700.00	\$6,679,869.90	\$3,339,934.95	(\$233,923)	\$2,350,765
MODOT	I-55	VIRGINIA TO ARSENAL BRIDGE REHABILITATION (SEVEN BRIDGES)	ST. LOUIS CITY	6651V-16	6I3149	N	N	0.78	\$16,454,000.00	\$14,808,600.00	\$18,408,991.90	\$17,433,346.77	\$16,074,347	(\$2,624,747)
MODOT	I-55	WEBER RD TO LINDBERGH BLVD PAVEMENT REPAIRS	ST. LOUIS	6992O-20	6I3544	N	N	4.23	\$876,000.00	\$788,400.00	\$757,006.25	\$681,305.63	\$37,793	\$107,094
MODOT	I-64	14TH ST TO E/O 8TH ST DEBRIS NETTING UNDER BRIDGE	ST. LOUIS CITY	6990R-19	6I3426	N	N	1.52	\$1,190,000.00	\$1,071,000.00	\$736,944.34	\$663,250.00	(\$31,179)	\$407,750
MODOT	I-64	AT I-270 BRIDGE REHABILITATION	ST. LOUIS	6991M-20	6I3501	N	N	0.54	\$13,154,000.00	\$11,838,600.00	\$2,194,000.00	\$1,974,600.00	\$1,974,600	\$9,864,000
MODOT	I-64	B/W 18TH ST AND GARRISON AVE MODIFY INTERCHANGE CONFIGURATION AND BRIDGE REPLACEMENT	ST. LOUIS CITY	4919A-13	6I2222	N	N	3.74	\$35,225,000.00	\$24,592,500.00	\$33,327,887.12	\$20,156,307.02	(\$1)	\$4,436,193
MODOT	I-64	HANLEY RD TO KINGSHIGHWAY BRIDGE REHABILITATION (OVERPASSES)	MULTI-COUNTY-M	6991N-20	6S3439	N	N	0.09	\$890,000.00	\$712,000.00	\$58,000.00	\$46,400.00	\$46,400	\$665,600
MODOT	I-64	MO 94 TO SPIRIT OF ST. LOUIS BLVD CONSTRUCT NEW WB BOONE BRIDGE	MULTI-COUNTY-M	4774-08	6P1436	N	N	3.8	#####	#####	#####	\$95,996,709.69	(\$2,403,290)	\$23,216,390

Projects Obligating Federal Highway Administration Funds - Missouri

Project Information									As Programmed in TIP		Actual Budget to Date		Obligated	Federal Funds Remaining
Sponsor	Title	Description	County	TIP #	Sponsor #	Bike Elements	Ped Elements	Length (Miles)	Total Project Cost	Total Federal Cost	Total Project Cost	Total Federal Cost	Federal Funds Obligated in FY 2021 (10/1/20-9/30/21)	
MODOT	I-64	MO DD TO MO 94 PAVEMENT REPAIRS	ST. CHARLES	6991E-20	613479	N	N	5.18	\$2,019,000.00	\$1,817,100.00	\$150,000.00	\$135,000.00	\$135,000	\$1,682,100
MODOT	I-64 OUTER ROADS	S OR E/O TIMBERLAKE MANOR PKWY & N OR W/O CONWAY MEADOWS DR DRAINAGE IMPROVEMENTS & PIPE REPLACEMENT	ST. LOUIS	6992A-20	6S3514	N	N	.15	\$352,000.00	\$281,600.00	\$364,966.64	\$293,113.52	\$36,355	(\$11,514)
MODOT	I-64/MO 100	I-64 : WESTBOUND GRAND ONRAMP; MO 100 OVER RR NEAR VANDVNTR BRIDGE REHABILITATION	ST. LOUIS CITY	6991S-20	613444	N	N	0.18	\$398,000.00	\$358,200.00	\$28,000.00	\$25,200.00	\$25,200	\$333,000
MODOT	I-70	0.19 MI W/O MID RIVERS MALL DR ADD 12" PIPE & DROP INLET TO DRAIN MEDIAN	ST. CHARLES	6892T-19	613410	N	N	0.03	\$670,000.00	\$603,000.00	\$113,067.94	\$101,761.14	\$21,629	\$501,239
MODOT	I-70	AT FAIRGROUNDS ROAD BRIDGE IMPROVEMENTS	ST. CHARLES	5305I-11	612326	N	N	0.1	\$1,714,778.00	\$1,535,600.00	\$23,052,816.29	\$5,189,524.07	(\$3,280)	(\$3,653,924)
MODOT	I-70	AT MO 180 BRIDGE REPLACEMENT (L0887) & ADD SIDEWALK	ST. LOUIS	6811B-18	6S3311	N	N	0.05	\$9,255,000.00	\$8,329,500.00	\$408,174.39	\$326,539.51	\$85,740	\$8,002,960
MODOT	I-70	AT MO 370 INTERCHANGE BRIDGE REHABILITATION AND GUARDRAIL UPGRADES	ST. CHARLES	6990W-20	613494	N	N	0.56	\$3,616,000.00	\$2,893,000.00	\$4,508,900.00	\$4,075,260.90	\$3,877,261	(\$1,182,261)
MODOT	I-70	AT MO U (LUCAS & HUNT) REMOVE LOOP RAMP & CONSTRUCT DIAMOND INTERCHANGE (BRIDGE A6233)	ST. LOUIS	6651Y-16	613156	N	N	0.48	\$3,619,000.00	\$3,257,100.00	\$5,119,066.16	\$4,784,832.07	\$264,537	(\$1,527,732)
MODOT	I-70	AT W FLORISSANT AVE BRIDGE REPAIRS & FENCING	ST. LOUIS CITY	6992L-20	6S3545	N	N	0.11	\$276,000.00	\$220,800.00	\$62,122.50	\$49,698.00	(\$18,869)	\$171,102
MODOT	I-70	BRANCH STREET TO BIDDLE STREET PAVEMENT RESURFACING	ST. LOUIS CITY	6990S-19	613424	N	N	1.48	\$2,360,000.00	\$2,124,000.00	\$2,509,087.32	\$2,282,754.79	\$2,233,255	(\$158,755)
MODOT	I-70	E/O MID RIVERS MALL DR TO FIFTH ST CRACK FILLING	ST. CHARLES	6992B-20	613515	N	N	7.28	\$199,000.00	\$179,100.00	\$142,015.37	\$127,813.83	\$9,019	\$51,286
MODOT	I-70	LAKE SAINT LOUIS BLVD TO MO K PAVEMENT RESURFACING	ST. CHARLES	6852L-18	613356	N	N	3.81	\$4,703,000.00	\$4,232,700.00	\$3,975,754.70	\$3,593,594.99	(\$450,285)	\$639,105
MODOT	I-70	SPRINGDALE TO UNION BLVD PAVEMENT IMPROVMENTS	ST. LOUIS	6705C-17	613165	N	N	4.79	\$8,120,000.00	\$7,308,000.00	\$6,845,210.16	\$5,852,216.79	(\$2,756)	\$1,455,783
MODOT	I-70	VARIOUS OVERPASSES B/W N. HANLEY & MADISON STREET BRIDGE REHABILITATION, PAVEMENT REPAIRS	MULTI-COUNTY-M	6990V-19	6S3429	N	N	0.53	\$2,387,000.00	\$1,909,600.00	\$2,565,060.57	\$2,055,636.38	\$1,939,636	(\$146,036)
MODOT	I-70	WARREN CO LINE TO WENTZVILLE PKWY PAVEMENT RESURFACING	ST. CHARLES	6990F-20	613492	N	N	4.88	\$3,786,000.00	\$3,407,400.00	\$4,429,106.91	\$4,050,782.67	\$3,793,383	(\$643,383)
MODOT	I-70	WARREN COUNTY LINE TO MISSISSIPPI RIVER REPLACE STRUCTURAL STEEL SIGNS	MULTI-COUNTY-M	6936M-19	613463	N	N	46.71	\$3,144,000.00	\$2,829,600.00	\$1,403,216.18	\$1,262,894.56	\$1,262,895	\$1,566,705
MODOT	I-70	WENTZVILLE PKWY TO W/O I-64/US 61 ROAD REALIGNMENT - ADD LANES	ST. CHARLES	5905-13	610624	N	N	1.18	\$41,901,000.00	\$37,710,900.00	\$10,290,490.00	\$9,261,441.00	\$2,730,141	\$28,449,459
MODOT	I-70 OUTER ROAD	LAKE SAINT LOUIS BLVD AT VETERANS MEMORIAL PKWY ROUNDABOUT - COMBINE W TIP# 6822	ST. CHARLES	6892W-20 & 6822-19	6S3408	N	N	0.7	\$2,297,049.00	\$1,554,000.00	\$3,282,471.25	\$1,501,905.00	\$1,501,905	\$52,095
MODOT	I-70 OUTER ROAD	WENTZVILLE PKWY TO MO T PAVEMENT RESURFACING & GUARDRAIL UPGRADES	ST. CHARLES	6887W-19	6S3396	N	N	4.58	\$1,643,000.00	\$1,314,400.00	\$1,251,098.27	\$1,016,224.25	(\$83,825)	\$298,176
MODOT	I-70 REVERSIBLE LANE	AT BROADWAY REBUILD EXPRESS LANE OFF RAMP	ST. LOUIS CITY	7220I-22	6S3638	N	N	0.12	\$1,539,000.00	\$1,231,200.00	\$1,669,672.74	\$1,379,100.50	\$1,379,101	(\$147,901)
MODOT	I-70/I-70 OUTER ROAD	CAVE SPRINGS TO FAIRGROUNDS CORRIDOR IMPROVEMENTS & BRIDGE REHABILITATION	ST. CHARLES	6806E-18 & 6979A-20	613337	N	N	6.22	\$62,420,600.00	\$46,416,800.00	\$62,782,249.75	\$31,607,026.35	\$29,205,426	\$14,809,774
MODOT	MARTIN LUTHER KING JR. BRIDGE (MO 799)	BRIDGE IMPROVEMENTS ON MARTIN LUTHER KING BRIDGE PAYBACK TO IDOT (IDOT LETTING JOB)	MULTI-STATE	4591B-15	6P2386	N	N	0.39	\$8,600,000.00	\$6,880,000.00	\$8,253,753.97	\$6,603,003.18	\$603,003	\$276,997
MODOT	MO 100	BREMERTON RD TO BLACK CREEK - COMB W TIP#6895 PED AND STREETSCAPE ENHANCEMENTS - TUNNEL AT ST. MARY	ST. LOUIS	6892U-19 & 6895-22	6S1718B	N	Y	1.22	\$11,765,000.00	\$5,058,667.00	\$12,905,106.66	\$5,717,853.65	\$4,724,029	(\$659,187)

Projects Obligating Federal Highway Administration Funds - Missouri

Project Information									As Programmed in TIP		Actual Budget to Date		Obligated	Federal Funds Remaining
Sponsor	Title	Description	County	TIP #	Sponsor #	Bike Elements	Ped Elements	Length (Miles)	Total Project Cost	Total Federal Cost	Total Project Cost	Total Federal Cost	Federal Funds Obligated in FY 2021 (10/1/20-9/30/21)	
MODOT	MO 100	US 61/67 TO BIG BEND BLVD (BRIDGE G0681 & A4844) PAVEMENT RESURFACING, ADA TRANSITION PLAN, SIGNAL REPLACEMENT	ST. LOUIS	6706F-17	6S1718	N	Y	4.69	\$29,527,000.00	\$23,621,600.00	\$31,178,003.87	\$25,165,574.97	\$19,959,131	(\$1,543,975)
MODOT	MO 100	US 61/67 TO NEW BALLAS RD PAVEMENT REHABILITATION, SIGNAL RECONSTRUCTION, AND ADA TRANSITION PLAN	ST. LOUIS	6811D-18	6S3259	N	Y	2.41	\$11,485,000.00	\$9,188,000.00	\$3,235,794.74	\$1,208,635.79	\$37,152	\$7,979,364
MODOT	MO 100	US 61/67 TO WEST OF KENMORE DR PEDESTRIAN AND STREETScape ENHANCEMENTS	ST. LOUIS	6892V-19	6S1718C	N	Y	1	\$2,369,000.00	\$837,392.00	\$2,709,070.12	\$958,472.89	\$840,522	(\$121,081)
MODOT	MO 109	AT MO 100 BRIDGE REHABILITATION (A2738)	ST. LOUIS	6651N-16	6S3141	N	N	0.06	\$3,114,000.00	\$2,491,200.00	\$3,312,149.90	\$2,863,500.51	\$173,946	(\$372,301)
MODOT	MO 109	AT MO 100 RAMPS ADD ROUNDABOUT	ST. LOUIS	6887X-19	6S3141B	N	N	0.4	\$1,905,000.00	\$1,524,000.00	\$1,651,158.35	\$825,552.44	\$825,552	\$698,448
MODOT	MO 109	AT MO CC (WILD HORSE CREEK RD)/S. EATHERTON RD ROUNDABOUT	ST. LOUIS	6852I-18	6S3351	N	N	0.42	\$375,000.00	\$300,000.00	\$1,330,439.41	\$1,064,351.53	\$692,800	(\$764,352)
MODOT	MO 109	MO 100 TO CAMBURY LANE ADD BICYCLE & PEDESTRIAN TRAIL	ST. LOUIS	6887Y-19 & 6663-16	6S3141C	Y	Y	0.05	\$1,450,000.00	\$350,000.00	\$116,261.23	\$55,223.12	(\$3)	\$294,777
MODOT	MO 115	EAST OF HANLEY ROAD TO MO U GREAT STREETS IMPROVEMENTS - ROAD DIET	ST. LOUIS	5526-14	6S2428	N	Y	1.66	\$11,568,000.00	\$9,254,400.00	\$12,539,441.42	\$10,475,254.62	(\$236)	(\$1,220,855)
MODOT	MO 115	EUCLID AVE TO N. FLORISSANT AVE REPLACE SIGNALS, UPGRADE SIGNAL DETECTION, & ADA TRANSITION PLAN AT VARIOUS	ST. LOUIS CITY	6798E-17	6S3230	N	Y	2.76	\$4,251,000.00	\$3,400,800.00	\$2,394,356.90	\$2,237,266.69	\$1,088,903	\$1,163,533
MODOT	MO 115	I-170 TO HANLEY RD PAVEMENT, DRAINAGE, SIGNAL, & ADA WORK	ST. LOUIS	6936G-19	6S3417	N	Y	1.26	\$7,268,000.00	\$5,814,400.00	\$388,404.85	\$310,723.88	\$310,724	\$5,503,676
MODOT	MO 115	MO U TO ST LOUIS CITY LIMITS PAVEMENT, SIGNAL, DRAINAGE, AND ADA TRANS. PL IMPR.	ST. LOUIS	6936F-19	6S3416	N	Y	1.29	\$4,705,000.00	\$3,764,000.00	\$1,198,533.01	\$958,826.41	\$572,426	\$2,805,174
MODOT	MO 141	I-64 TO NORTH OF MO 30 PAVEMENT REPAIR & RESURFACING, ADA TRANSITION PLAN, GUARDRAIL UPGRADES	ST. LOUIS	6705O-17	6P3180	N	Y	11	\$5,672,000.00	\$4,537,600.00	\$4,775,717.20	\$3,957,299.98	(\$218,068)	\$580,300
MODOT	MO 180	I-170 TO ST. LOUIS CITY LIMITS (INCL. LN RECONFIG NORMANDY TO STL CITY) PAVEMENT RESURFACE, SIGNAL REPL, ADA TRANSITION PLAN	ST. LOUIS	5974-14	6S3049	N	Y	3.64	\$17,801,000.00	\$14,241,200.00	\$13,966,942.29	\$11,170,180.35	(\$2,372,797)	\$3,071,020
MODOT	MO 180	MO D TO ST. LOUIS CITY LIMITS PAVEMENT RESURFACING	ST. LOUIS CITY	6788S-17	6S3229	N	N	3.92	\$2,386,000.00	\$1,908,800.00	\$1,886,569.81	\$1,509,255.83	(\$59,624)	\$399,544
MODOT	MO 180	PENNRIDGE TO I-170 PAVEMENT RESURFACING AND ADA TRANSITION PLAN	ST. LOUIS	5973-14	6S3048	N	Y	6.34	\$20,521,000.00	\$16,416,800.00	\$18,856,282.69	\$15,090,324.38	\$11,696,536	\$1,326,476
MODOT	MO 185 / MO H / MO AT	AT VARIOUS LOCATIONS PAVEMENT PRESERVATION	FRANKLIN	6992N-20	6P3543	N	N	29.83	\$650,000.00	\$520,000.00	\$550,060.00	\$440,048.00	\$440,048	\$79,952
MODOT	MO 185/MO D	MO AC TO SPRINGFIELD ST - PAVEMENT RESURFACING, RESURFACE, GUARDAIL, ADA TRANS PLAN IMPR.	FRANKLIN	6990X-20	6S3434	N	Y	8.48	\$2,316,000.00	\$1,852,800.00	\$2,163,135.43	\$1,735,254.74	\$1,555,255	\$117,545
MODOT	MO 21	AT AMVETS DR & HILLTOP MOBILE HOME CT ADD INTERSECTION SB TURN LANES	JEFFERSON	6788O-17	6P3242	N	N	1.13	\$1,540,000.00	\$1,232,000.00	\$1,742,767.42	\$1,510,634.22	\$1,028,627	(\$278,634)
MODOT	MO 21	CHRISTOPHER PKWY TO TREE RIDGE TRAIL IN HILLSBORO ADD TWO WAY LEFT TURN LANE	JEFFERSON	6936E-19	6P3242B	N	N	0.65	\$1,487,000.00	\$1,338,300.00	\$272,241.61	\$203,400.00	\$67,500	\$1,134,900
MODOT	MO 21	MO 30 TO MERAMEC RIVER PAVEMENT IMPROVEMENTS	ST. LOUIS	6798R-18	6S3283	N	N	19.47	\$29,948,000.00	\$23,958,400.00	\$1,575,906.73	\$1,260,725.38	\$1,005,727	\$22,697,675
MODOT	MO 21	VARIOUS LOCATIONS BRIDGE REHABILITATIONS A2941, A2942, A2943, A2944, A2945, A2956, A2957, A29	JEFFERSON	6806N-18	6P3288	N	N	0.85	\$9,114,000.00	\$7,291,200.00	\$1,461,862.90	\$1,169,490.32	\$604,690	\$6,121,710
MODOT	MO 231	FRANRU LN TO ST LOUIS CITY LIMITS PAVEMENT RESURFACING	ST. LOUIS	6798Q-18	6S3275	N	N	2.868	\$1,176,000.00	\$940,800.00	\$532,103.14	\$425,682.51	\$196,665	\$515,117

Projects Obligating Federal Highway Administration Funds - Missouri

Project Information									As Programmed in TIP		Actual Budget to Date		Obligated	Federal Funds Remaining
Sponsor	Title	Description	County	TIP #	Sponsor #	Bike Elements	Ped Elements	Length (Miles)	Total Project Cost	Total Federal Cost	Total Project Cost	Total Federal Cost	Federal Funds Obligated in FY 2021 (10/1/20-9/30/21)	
MODOT	MO 30	AT SAPPINGTON, MO P, WEBER RD, & SEIBERT AVE SIGNAL/ LIGHTING REPLACEMENT & ADA TRANSITION PLAN	ST. LOUIS	6699C-17	6S3233	N	Y	0.11	\$1,969,000.00	\$1,575,200.00	\$1,717,500.37	\$1,503,067.34	(\$323,132)	\$72,133
MODOT	MO 30	RIVER DES PERES BLVD TO SPRING AVE SIGNAL IMPROVEMENTS AT VARIOUS LOCATIONS	ST. LOUIS CITY	6798F-17	6S3235	N	N	3.36	\$2,755,000.00	\$2,204,000.00	\$2,116,872.00	\$1,956,365.01	\$35,490	\$247,635
MODOT	MO 30	W/O OTTOMEYER RD SLIDE REPAIR	JEFFERSON	6853A-18	6S3375	N	N	0.11	\$1,022,000.00	\$817,600.00	\$1,176,156.93	\$948,515.54	(\$30,901)	(\$130,916)
MODOT	MO 340	AT I-64, NEW BALLAS RD, MOSELY RD, & CRAIG RD SIGNALS & ADA TRANSITION PLAN IMPROVEMENTS	ST. LOUIS	6785D-17	6S3234	N	Y	0.19	\$1,999,000.00	\$1,592,000.00	\$1,217,586.79	\$1,063,526.85	\$38,167	\$528,473
MODOT	MO 340	LEA OAK DRIVE TO I-270 PAVEMENT RESURFACING, SIGNAL RECON. & ADA TRANS. PLAN	ST. LOUIS	6811A-18	6S3255	N	Y	7.64	\$18,132,000.00	\$14,505,600.00	\$3,711,671.01	\$953,336.81	\$365,337	\$13,552,263
MODOT	MO 340	N. SPOEDE RD TO OLD OLIVE STREET RD EXTEND LEFT TURN BAYS - COMBINE W TIP# 6930AA	ST. LOUIS	6930A-20 & 6930AA-20	6S3430	N	N	0.13	\$1,109,000.00	\$814,400.00	\$1,822,575.74	\$1,446,067.27	\$1,016,834	(\$631,667)
MODOT	MO 340 CORRIDOR IMPROVEMENTS - B	ADD DUAL LEFT TURN LANES AT CHESTERFIELD PKWY (E/W) ADD RIGHT TURN LANE ON I-64 WB OFF RAMP	ST. LOUIS	6633B-16	6S3125	N	N	0.36	\$1,869,000.00	\$1,470,000.00	\$1,508,661.28	\$1,202,538.63	(\$192,124)	\$267,461
MODOT	MO 364	AT GUTERMUTH RD PAYMENT TO ST. CHARLES COUNTY FOR ADDING INTERCHANGE	ST. CHARLES	6830AA-18	6P3350	N	N	0.72	\$3,011,000.00	\$2,400,800.00	\$112,000.00	\$89,600.00	\$89,600	\$2,311,200
MODOT	MO 364	BETWEEN ON AND OFF RAMP OF I-64 MEDIAN BARRIER IMPROVEMENTS - BRIDGE A6120	ST. CHARLES	6990A-20	6P3482	N	N	0.34	\$244,000.00	\$219,600.00	\$508,939.17	\$216,200.00	\$200,000	\$3,400
MODOT	MO 364	JUNGS STATION RD TO MISSOURI RIVER ADD WESTBOUND LANE	ST. CHARLES	6852T-18	6P3373	N	N	2.56	\$1,867,000.00	\$1,485,600.00	\$1,618,727.22	\$1,453,422.38	\$1,237,468	\$32,178
MODOT	MO 364	SEVEN PINES DR. TO BENNINGTON PL BRIDGE REHABILITATION (BRIDGES A5744, A5745, & A5746)	ST. LOUIS	6990O-20	6S3495	N	N	0.12	\$2,295,000.00	\$1,836,000.00	\$1,942,463.92	\$1,608,210.25	\$1,455,410	\$227,790
MODOT	MO 366	GEYER RD TO ST LOUIS CITY LIMITS PAVEMENT RESURFACING AND ADA TRANSITION PLAN IMPROVEMENTS	ST. LOUIS	7171C-21	6S3582	N	Y	6.17	\$24,551,000.00	\$19,640,800.00	\$2,508,000.00	\$2,006,400.00	\$2,006,400	\$17,634,400
MODOT	MO 366	ST LOUIS CITY LIMITS TO BROADWAY PAVEMENT RESURFACING	ST. LOUIS CITY	6990P-19	6S3425	N	N	5.1	\$1,700,000.00	\$1,360,000.00	\$1,468,560.61	\$1,175,195.30	(\$198,785)	\$184,805
MODOT	MO 367	HALLS FERRY CIRCLE TO I-70 PAVEMENT RESURFACING UPGRADE PEDESTRIAN FACILITIES	ST. LOUIS CITY	6798J-18	6S3279	N	Y	2.162	\$847,000.00	\$677,600.00	\$78,000.00	\$62,400.00	\$62,400	\$615,200
MODOT	MO 367	I-270 TO HALLS FERRY CIRCLE PAVEMENT RESURFACING	ST. LOUIS	6990L-20	6S3437	N	N	3.3	\$4,684,000.00	\$3,747,200.00	\$4,885,397.93	\$3,638,406.90	\$3,509,607	\$108,793
MODOT	MO 367	US 67 TO MALINE CREEK BRIDGE DECK SEALING (NINE BRIDGES)	ST. LOUIS	6807Z-18	6P3308	N	N	0.4	\$2,556,000.00	\$2,044,800.00	\$2,088,681.97	\$1,703,078.87	\$1,221,479	\$341,721
MODOT	MO 370	AT MO 94 BRIDGE REHABILITATION (A4999, A5109)	ST. CHARLES	5305F-11	6P2325	N	N	0.17	\$2,568,000.00	\$2,054,400.00	\$2,346,807.14	\$1,902,192.91	\$154,356	\$152,207
MODOT	MO 370	EB SALT RIVER RD TO WB MO 370 NEW RAMP	ST. CHARLES	6964B-21 & 6964-22	6P3518	N	N	0.63	\$2,980,000.00	\$2,381,000.00	\$422,621.38	\$169,048.55	\$169,049	\$2,211,951
MODOT	MO 370	I-270 TO E/O ELM POINT RD PAVEMENT RESURFACING	MULTI-COUNTY-M	6807Y-18	6P3325	N	N	6.16	\$4,662,000.00	\$3,729,600.00	\$4,545,325.80	\$3,822,790.80	\$3,582,791	(\$93,191)
MODOT	MO 47	THIRD ST (WASHINGTON) TO NORWOOD TRAILER DR PAVEMENT RESURFACING, GUARDRAIL UPGRADES, ADA TRANS. PLAN IMPR	FRANKLIN	6705TT-17	6S3207	N	Y	1.52	\$1,917,000.00	\$1,533,600.00	\$1,801,905.74	\$1,528,180.13	\$8,217	\$5,420

Projects Obligating Federal Highway Administration Funds - Missouri

Project Information									As Programmed in TIP		Actual Budget to Date		Obligated	Federal Funds Remaining
Sponsor	Title	Description	County	TIP #	Sponsor #	Bike Elements	Ped Elements	Length (Miles)	Total Project Cost	Total Federal Cost	Total Project Cost	Total Federal Cost	Federal Funds Obligated in FY 2021 (10/1/20-9/30/21)	
MODOT	MO 79	AT TR HUGHES BLVD INTERSECTION IMPROVEMENTS	ST. CHARLES	6992P-20	6P3555	N	N	0.1	\$722,000.00	\$577,600.00	\$170,000.00	\$136,000.00	\$136,000	\$441,600
MODOT	MO 79	LINCOLN CO LINE TO DIVIDED PAVEMENT (N/O SALT RIVER RD) PAVEMENT PRESERVATION TREATMENT	ST. CHARLES	6991G-20	6P3483	N	N	9.04	\$2,832,000.00	\$2,265,600.00	\$242,000.00	\$193,600.00	\$193,600	\$2,072,000
MODOT	MO 94	AT THREE BRIDGES BRIDGE REHABILITATION (A7189, A7871, AND A7866)	ST. CHARLES	6811G-18	6S3317	N	N	0.1	\$1,041,000.00	\$832,800.00	\$389,749.57	\$311,799.66	\$311,800	\$521,000
MODOT	MO 94	I-64 TO MO 364 PAVEMENT RESURFACING, SIGNAL UPGRADES, ADA TRANS. PLAN	ST. CHARLES	6806C-18	6S3303	N	Y	3.79	\$1,744,000.00	\$1,395,200.00	\$1,725,907.10	\$1,402,965.63	\$1,178,166	(\$7,766)
MODOT	MO 94	INDEPENDENCE RD TO WOLFRUM RD ADD J-TURNS	ST. CHARLES	6853C-18	6S3379	N	N	1.52	\$1,618,000.00	\$1,456,200.00	\$897,076.23	\$889,798.09	\$22,748	\$566,402
MODOT	MO 94	MO 364 / MO N TO I-70 PAVEMENT PRESERVATION TREATMENT	ST. CHARLES	6806B-18	6S3304	N	N	2.21	\$2,719,000.00	\$2,175,200.00	\$2,957,457.98	\$2,520,520.28	\$2,520,520	(\$345,320)
MODOT	MO 94	SHERMAN DR TO PRALLE LN WIDEN TO SIX LANES	ST. CHARLES	7122B-23	6S3600	N	N	1.2	\$2,407,350.00	\$1,203,675.00	\$1,958,619.75	\$979,309.88	\$979,310	\$224,365
MODOT	MO 94, MO K, & MO Z	BRIDGES A6476, A7372, A5064, A5065, A5116, A5123 BRIDGE REHAB, SUBSTRUCTURE REPAIR	ST. CHARLES	6936B-19	6S3431	N	N	0.42	\$647,000.00	\$517,600.00	\$700,834.78	\$560,667.82	\$110,537	(\$43,068)
MODOT	MO 94/MO 364	AT MUEGGE RD - COMBINE W TIP# 6962 INTERCHANGE RECONFIGURATION - ELIMINATE SIGNAL - ADD LANES	ST. CHARLES	6936N-19 & 6962-23	6P3418	N	N	3.7	\$18,978,000.00	\$6,674,000.00	\$20,958,455.95	\$5,997,600.00	\$4,740,216	\$676,400
MODOT	MO A	OLD HIGHWAY 21 TO E/O COLLINS DR - PAVEMENT RESURFACING GUARDRAIL UPGR, TURN LN AT HARR. LAKE, MORGAN, GLEN OAK, BURN TREE	JEFFERSON	6806I-18	6S3292	N	N	8.899	\$7,635,000.00	\$6,108,000.00	\$4,230,277.39	\$2,638,012.50	\$2,318,013	\$3,469,988
MODOT	MO AJ	MO YY TO US 50 PAVEMENT RESURFACING	FRANKLIN	6887R-19	6S3392	N	N	6.19	\$2,202,000.00	\$1,761,600.00	\$968,699.04	\$774,959.24	\$614,159	\$986,641
MODOT	MO B	MO C TO MO 94 PAVEMENT RESURFACING & CULVERT REPLACEMENT (BRIDGE A0873)	ST. CHARLES	6811J-18	6S3329	N	N	9.22	\$3,004,000.00	\$2,403,200.00	\$2,338,854.05	\$1,886,522.44	(\$32,178)	\$516,678
MODOT	MO B	TRAIL DRIVE TO ETLAH ROAD PAVEMENT IMPROVEMENTS AND SLIDE REPAIR	FRANKLIN	6795-17	6S3216	N	N	4.71	\$1,109,000.00	\$887,200.00	\$815,713.46	\$652,570.77	\$652,571	\$234,629
MODOT	MO C	MO 100 AT NEW HAVEN TO US 50 W/O LESLIE PAVEMENT AND GUARDRAIL IMPROVEMENTS	FRANKLIN	6811P-18	6S3247	N	N	14.38	\$6,557,000.00	\$5,245,600.00	\$3,237,637.18	\$2,597,402.55	(\$279,351)	\$2,648,197
MODOT	MO D	I-170 TO ST. LOUIS CITY LIMITS PAVEMENT & ADA TRANSITION PLAN IMPROVEMENTS	ST. LOUIS	6788G-17	6S3215	N	Y	3.601	\$14,594,000.00	\$11,675,200.00	\$1,132,024.54	\$905,619.63	\$844,796	\$10,769,580
MODOT	MO D	I-270 TO BROADWAY PAVEMENT MARKING	MULTI-COUNTY-M	6936C-19	6S3411	N	N	15.57	\$809,000.00	\$647,200.00	\$555,530.40	\$444,424.32	(\$36,445)	\$202,776
MODOT	MO D	MO T SOUTH INTERSECTION TO MO Z IN NEW MELLE PAVEMENT RESURFACING	ST. CHARLES	6798Z-18	6S3305	N	N	4.89	\$713,000.00	\$570,400.00	\$799,835.52	\$646,393.92	\$646,394	(\$75,994)
MODOT	MO E	AT JOACHIM CREEK (NEAR PLATTIN ST IN DE SOTO) EROSION CONTROL	JEFFERSON	6788J-18	6S3090C	N	N	0.06	\$848,000.00	\$678,400.00	\$615,181.50	\$492,145.21	\$492,145	\$186,255
MODOT	MO E	MO 100 TO MO Y PAVEMENT PRESERVATION TREATMENT & GUARDRAIL UPGRADES	FRANKLIN	6852F-18	6S3365	N	N	2.75	\$353,000.00	\$282,400.00	\$297,548.17	\$244,681.75	(\$12,843)	\$37,718
MODOT	MO H	AT RIVERVIEW CONSTRUCT GREEN-T - REBUILD SIGNAL	ST. LOUIS CITY	6758C-17	6S3219	N	Y	0.42	\$685,620.00	\$548,496.00	\$1,312,802.15	\$1,084,239.60	\$80,766	(\$535,744)
MODOT	MO H	OVER BIG RIVER SCOUR REPAIR (BRIDGE (A1031)	JEFFERSON	6892A-18	6S3394	N	N	0.09	\$363,000.00	\$290,400.00	\$249,010.62	\$207,870.34	\$207,870	\$82,530
MODOT	MO H	OVER THE BOURBEUSE RIVER BRIDGE REHABILITATION (BRIDGE R0497)	FRANKLIN	6705U-17	6S3162	N	N	0.09	\$1,973,000.00	\$1,578,400.00	\$2,076,009.23	\$1,667,743.78	\$68,495	(\$89,344)
MODOT	MO K	MO 30 TO MO 185 PAVEMENT PRES, GR UPGRADES, CROSS PIPE REPL, & SIGN REPL	FRANKLIN	6852G-18	6S3366	N	N	14.34	\$3,064,000.00	\$2,451,200.00	\$2,028,814.44	\$1,669,010.97	(\$150,638)	\$782,189
MODOT	MO K	OVER MERAMEC RIVER BRIDGE SCOUR REPAIR (A3871)	FRANKLIN	6887S-18	6S3393	N	N	0.15	\$195,000.00	\$156,000.00	\$183,531.66	\$149,955.07	\$149,955	\$6,045
MODOT	MO M	I-55 TO US 61/67 PAVEMENT RESURFACING & GUARDRAIL UPGRADES	JEFFERSON	6705W-17	6S3167	N	N	0.64	\$591,000.00	\$472,800.00	\$664,623.94	\$556,084.34	\$9,562	(\$83,284)

Projects Obligating Federal Highway Administration Funds - Missouri

Project Information									As Programmed in TIP		Actual Budget to Date		Obligated	Federal Funds Remaining
Sponsor	Title	Description	County	TIP #	Sponsor #	Bike Elements	Ped Elements	Length (Miles)	Total Project Cost	Total Federal Cost	Total Project Cost	Total Federal Cost	Federal Funds Obligated in FY 2021 (10/1/20-9/30/21)	
MODOT	MO M	MO P TO MO 79 PAVEMENT RESURFACING & REPAIR	ST. CHARLES	69911-20	6S3486	N	N	1	\$418,000.00	\$334,400.00	\$40,000.00	\$32,000.00	\$32,000	\$302,400
MODOT	MO MM	MO 100 TO MO T PAVEMENT RESURFACING, CURVE CORRECTIONS, REPLACE CULVERT, GUARDRAIL UPGRADE	FRANKLIN	68520-18	6S3368	N	N	4.14	\$5,897,000.00	\$4,717,600.00	\$1,818,868.45	\$1,455,094.76	\$846,033	\$3,262,505
MODOT	MO N	BRYAN ROAD TO MO K PAVEMENT RESURFACING	ST. CHARLES	6798W-18	6S3312	N	N	2.391	\$376,000.00	\$300,800.00	\$40,000.00	\$32,000.00	\$32,000	\$268,800
MODOT	MO N	HAWKESBURY DR TO MO 115 PAVEMENT RESURFACING & ADA TRANSITION PLAN IMPR.	ST. LOUIS	6992W-21	6S3599	N	Y	1.9	\$4,068,000.00	\$3,254,400.00	\$500,000.00	\$400,000.00	\$400,000	\$2,854,400
MODOT	MO P	MO 366 TO MO 30 PAVEMENT RESURFACING & ADA TRANSITION PLAN IMPR.	ST. LOUIS	6798K-18	6S3273	N	Y	2.131	\$8,163,000.00	\$6,530,400.00	\$1,389,918.00	\$1,111,934.40	\$192,800	\$5,418,466
MODOT	MO P	MO A TO MO 110 PAVEMENT PRESERVATION TREATMENT & GUARDRAIL UPGRADES	JEFFERSON	6852H-18	6S3367	N	N	8.62	\$512,000.00	\$409,600.00	\$521,813.23	\$440,157.07	(\$40,040)	(\$30,557)
MODOT	MO P	US 61 IN FLINT HILL TO MO M IN O'FALLON PAVEMENT RESURFACING AND GUARDRAIL UPGRADES	ST. CHARLES	6798U-18	6S3306	N	N	10.273	\$2,702,000.00	\$2,161,600.00	\$1,329,843.90	\$1,074,120.72	(\$99,537)	\$1,087,479
MODOT	MO TT	COMMERCIAL AVE TO MILL HILL ROAD PAVEMENT RESURFACING, GUARDRAIL UPGRADE, CULVERT REPLACEMENT	FRANKLIN	6892B-19	6S3387	N	N	5.31	\$4,199,000.00	\$3,359,200.00	\$2,836,460.96	\$2,468,363.97	\$1,400,388	\$890,836
MODOT	MO V	AT JOACHIM CREEK EAST OF US 67 BRIDGE REPLACEMENT (CULVERT T0223)	JEFFERSON	6788Q-17	6S3232	N	N	0.1	\$654,000.00	\$523,200.00	\$693,877.87	\$555,102.31	\$26,561	(\$31,902)
MODOT	MO V	NEAR HARDIN ROAD SLIDE REPAIR & ROADWAY RELOCATION	JEFFERSON	6426-17	6S3089	N	N	0.13	\$2,256,000.00	\$1,804,800.00	\$2,315,619.52	\$1,874,066.82	\$1,637,628	(\$69,267)
MODOT	MO W/MO FF	MO W: MO 109-MO 30; MO FF: MO F-MO 109 PAVEMENT PRESERVATION	JEFFERSON	6992Q-21	6S3575B	N	N	10.91	\$820,000.00	\$656,000.00	\$582,735.55	\$466,188.45	\$466,188	\$189,812
MODOT	MO Z	I-70 TO MO N PAVEMENT RESURFACING	ST. CHARLES	6990G-20	6S3491	N	N	2.46	\$1,111,000.00	\$888,800.00	\$85,000.00	\$68,000.00	\$68,000	\$820,800
MODOT	MO ZZ	OVER BOEUF CREEK BRIDGE REPLACEMENT (BRIDGE R0289)	FRANKLIN	6788I-18	6S3226	N	N	0.13	\$1,444,000.00	\$1,155,200.00	\$1,220,802.04	\$988,159.72	\$66,236	\$167,040
MODOT	OR 55	VOGEL RD TO END OF MAINT; IMPER. MAIN: OR 55 TO OLD STATE RD RESURFACING, GUARDRAIL, ADA TRANSITION PLAN	JEFFERSON	6936A-19	6S3421	N	Y	4.59	\$1,199,000.00	\$959,200.00	\$1,837,638.93	\$1,511,645.85	\$450,090	(\$552,446)
MODOT	OR I-44	DISCONNECTED SECTIONS B/W ANTIRE & YARNELL RD PAVEMENT RESURFACING & ADA TRANS. PLAN IMPR.	ST. LOUIS	6991B-20	6S3476	N	Y	7.86	\$4,958,000.00	\$3,966,400.00	\$4,838,889.08	\$3,458,505.72	\$3,176,106	\$507,894
MODOT	RR XING IMPROVEMENTS	CENTRAL MIDLAND RAILWAY, RAIL/GRADE IMPROVEMENT FOR PROTECTIVE DEVICES	ST. LOUIS	N/A	0005562	N	N	0.10	N/A	N/A	\$29,257.73	\$22,731.96	(\$407)	N/A
MODOT	RR XING IMPROVEMENTS	CENTRAL MIDLAND RAILWAY/GRADE CROSSING SAFETY IMPROVE FOR PROTECTIVE DEVICES, CROSSING #596 298L. NEW FLASHING LIGHT SIGNALS/GATES W/ LED LIGHTS, 2 AU	FRANKLIN	N/A	0005596	N	N	0.10	N/A	N/A	\$441,080.35	\$352,864.28	(\$57,972)	N/A
MODOT	RR XING IMPROVEMENTS	CENTRAL MISSOURI RAILWAY/GRADE CROSSING IMPROVE FOR PROTECTIVE DEVICES, CROSSING #596 299T. INSTALL NEW FLASHING LIGHT SIGNALS/GATES WITH LED, 2 AUDIB	FRANKLIN	N/A	0005592	N	N	0.10	N/A	N/A	\$781,021.33	\$624,817.07	(\$8,144)	N/A
MODOT	RR XING IMPROVEMENTS	FRANKLIN CO, VILLA RIDGE, RAIL/GRADE CROSSING IMPROVEMENT FOR PROTECTIVE DEVICES, CROSSING #596 283W ON RT M NEAR VILLA RIDGE, MO.	FRANKLIN	N/A	0005300	N	N	0.10	N/A	N/A	\$340,027.00	\$306,024.30	(\$256,476)	N/A
MODOT	SAFETY IMPROVEMENTS	AT VARIOUS LOCATIONS IN ST. LOUIS COUNTY - POTENTIAL DESIGN-BUILD SAFETY PROJECT - STL CO PROVIDE MATCH	ST. LOUIS	6992S-21	6P3496B	N	N	0	\$4,106,000.00	\$3,284,800.00	\$200,000.00	\$100,000.00	\$100,000	\$3,184,800

Projects Obligating Federal Highway Administration Funds - Missouri

Project Information									As Programmed in TIP		Actual Budget to Date		Obligated	Federal Funds Remaining
Sponsor	Title	Description	County	TIP #	Sponsor #	Bike Elements	Ped Elements	Length (Miles)	Total Project Cost	Total Federal Cost	Total Project Cost	Total Federal Cost	Federal Funds Obligated in FY 2021 (10/1/20-9/30/21)	
MODOT	US 50	WEST OF INDEPENDENCE RD TO MO 47 RESURFACING, GUARDRAIL AND PED UPGRADES, AND PIPE REPLACEMENTS	FRANKLIN	6990Z-20	6P3436	N	N	2.42	\$6,599,000.00	\$5,279,200.00	\$1,217,929.66	\$974,343.74	\$554,344	\$4,304,856
MODOT	US 61	BRANDON WALLACE WAY TO 6TH ST IN CRYSTAL CITY ADD TWO WAY LEFT TURN LANE & RESURFACING	JEFFERSON	6887D-19	6S3391	N	Y	1.08	\$3,013,000.00	\$2,711,700.00	\$323,435.88	\$291,092.29	\$54,648	\$2,420,608
MODOT	US 61	I-64 TO BARRACKSVIEW RD PAVEMENT MARKING	ST. LOUIS	6992C-20	6S3513	N	N	11.8	\$631,000.00	\$504,800.00	\$148,258.18	\$118,606.55	(\$67,294)	\$386,193
MODOT	US 61	LINCOLN COUNTY LINE TO I-70 PAVEMENT RESURFACING	ST. CHARLES	6806G-18	6P3307	N	N	7.331	\$5,697,000.00	\$4,557,600.00	\$191,000.00	\$152,800.00	\$152,800	\$4,404,800
MODOT	US 61	N/O BIG BEND BLVD TO BARRACKSVIEW RD PAVEMENT RESURFACING, SIGNAL RECONSTRUCTION, & ADA TRANSITION PLAN	ST. LOUIS	6807W-18	6S3281	N	Y	7.25	\$15,618,000.00	\$12,494,400.00	\$2,491,795.56	\$1,993,436.45	\$276,800	\$10,500,964
MODOT	US 61	OVER JOACHIM CREEK B/W SCENIC DR & JOACHIM RD BRIDGE REPLACEMENT & SLIDE REPAIR	JEFFERSON	6892C-18	6S3289	N	N	0.92	\$13,494,000.00	\$10,795,200.00	\$2,299,056.84	\$1,839,245.48	\$641,232	\$8,955,955
MODOT	US 61	US 67 TO MO M PAVEMENT RESURFACING, GUARDRAIL UPGRADE, ADA TRANSITION	JEFFERSON	6892R-19	6S3399	N	Y	21.95	\$12,143,000.00	\$9,714,400.00	\$969,555.43	\$775,644.35	\$135,644	\$8,938,756
MODOT	US 67	PAYMENT TO IDOT BRIDGE DECK REPLACEMENT ON CLARK BRIDGE	MULTI-STATE	N/A	6P3039	N	N	0.10	N/A	N/A	\$29,903.39	\$23,922.71	(\$2,614)	N/A
MODOT	US 67	AT FLUCOM ROAD ADD TURN LANES AND ACCELERATION LANES	JEFFERSON	6651O-16	6P3142	N	N	0.07	\$2,349,000.00	\$2,114,100.00	\$2,133,497.64	\$2,030,014.42	(\$357,323)	\$84,086
MODOT	US 67	I-70 TO 0.3 MI S/O MO D RESURFACING & SIGN TRUSS REPLACEMENT	ST. LOUIS	6992K-20	6P3523	N	N	3.74	\$693,000.00	\$554,400.00	\$824,754.70	\$676,656.56	\$34,880	(\$122,257)
MODOT	US 67	MISSISSIPPI RIVER TO N/O MACHENS CLUB DR RAISE SOUTHBOUND LNS, J-TURNS AT RIVERLANDS WAY	ST. CHARLES	6852S-18 & 6852SS-18	6P3372	N	N	1.5	\$7,514,000.00	\$6,011,200.00	\$8,399,706.03	\$6,276,483.76	\$5,642,728	(\$265,284)
MODOT	US 67	MO D TO SWAN AVE RESURFACING, BRIDGE REPLACEMENT, & ADA TRANSITION PLAN IMPR.	ST. LOUIS	6798N-18	6S3280	N	Y	7.04	\$12,428,000.00	\$9,942,400.00	\$970,000.00	\$776,000.00	\$311,200	\$9,166,400
MODOT	US 67	PAYMENT TO IDOT BRIDGE DECK DRAINAGE EXTENSION REPLACEMENT ON CLARK BRIDGE	MULTI-STATE	6676A-20	6P3212	N	N	0.19	\$301,000.00	\$240,800.00	\$627,000.00	\$100,508.10	\$100,508	\$140,292
MODOT	VARIOUS	AT VARIOUS LOCATIONS ITS IMPROVEMENTS - CLOSED CIRCUIT TELEVISION SYSTEMS	MULTI-COUNTY-M	6699D-18	6Q3286	N	N	0	\$172,000.00	\$137,600.00	\$157,803.32	\$135,228.66	(\$23,323)	\$2,371
MODOT	VARIOUS	AT VARIOUS LOCATIONS ITS IMPROVEMENTS, DYNAMIC MESSAGE SIGNS	MULTI-COUNTY-M	6699E-18	6Q3285	N	N	0	\$552,000.00	\$441,600.00	\$566,551.89	\$556,963.23	(\$15,683)	(\$115,363)
MODOT	VARIOUS	IN ST. LOUIS DISTRICT ITS SYSTEM PRESERVATION, REPAIRS, AND UPGRADES	MULTI-COUNTY-M	6702E-19	6Q3171F	N	N	0	\$1,130,000.00	\$904,000.00	\$752,113.02	\$520,911.73	(\$333,088)	\$383,088
MODOT	VARIOUS	ST LOUIS DISTRICT MOTORIST ASSIST OPERATIONS AND STAFF	MULTI-COUNTY-M	5948A-18	6Q3053B	N	N	0	\$2,211,000.00	\$1,768,800.00	\$1,962,518.77	\$1,962,518.77	(\$247,481)	(\$193,719)
MODOT	VARIOUS	THROUGHOUT JEFFERSON COUNTY ADD CHEVRONS TO CURVES	JEFFERSON	6887E-19	6S3395	N	N	0	\$337,000.00	\$269,600.00	\$135,773.25	\$130,069.08	(\$66)	\$139,531
MODOT	VARIOUS	TMC BUILDING ITS OPERATIONS, MODOT STAFF, EQUIPMENT MAINTENANCE & TMC OPERATIONS	MULTI-COUNTY-M	5948B-18	6Q3053C	N	N	0	\$881,000.00	\$704,800.00	\$901,974.33	\$805,325.50	(\$44,675)	(\$100,526)
MODOT	VARIOUS	TMC BUILDING ITS SYSTEM PRESERVATION, REPAIRS, AND UPGRADES	MULTI-COUNTY-M	5948E-18	6Q3053F	N	N	0	\$982,000.00	\$785,600.00	\$1,027,235.54	\$903,752.78	(\$77,247)	(\$118,153)
MODOT	VARIOUS	VARIOUS LOCATIONS DRAINAGE, EROSION, AND SLIDE REPAIR	MULTI-COUNTY-M	6425-14	6S3090	N	N	0	\$51,000.00	\$40,800.00	\$79,232.19	\$58,458.60	\$58,459	(\$17,659)
NEW HAVEN	DOWNTOWN IMPROVEMENTS, PHASE 1	FRONT ST: OLIVE TO MILLER; MILLER ST: UP RR TO MAIN ST RECONSTRUCTION - SIDEWALKS (8') - STREETSCAPING	FRANKLIN	6735-18	STP-9901(633)	N	Y	0.17	\$908,208.00	\$726,567.00	\$889,291.88	\$697,865.51	\$627,986	\$28,701

Projects Obligating Federal Highway Administration Funds - Missouri

Project Information									As Programmed in TIP		Actual Budget to Date		Obligated	Federal Funds Remaining
Sponsor	Title	Description	County	TIP #	Sponsor #	Bike Elements	Ped Elements	Length (Miles)	Total Project Cost	Total Federal Cost	Total Project Cost	Total Federal Cost	Federal Funds Obligated in FY 2021 (10/1/20-9/30/21)	
NEW HAVEN	DOWNTOWN IMPROVEMENTS, PHASE 2	MAIN ST: MILLER TO OLIVE ST; OLIVE ST: MAIN ST TO UP RR RECONSTRUCTION - SIDEWALKS (5')	FRANKLIN	6824-19	STP-9901(645)	N	Y	0.16	\$707,404.00	\$565,923.00	\$705,242.47	\$563,225.98	\$502,635	\$2,697
NORTHWOODS	NELSON DRIVE SIDEWALK	LILLIAN AVE TO PASADENA AVE SIDEWALK (5') - ONE SIDE - SHARROWS	ST. LOUIS	6871-18	TAP-5500(686)	N	Y	0.53	\$647,403.00	\$517,922.00	\$428,465.35	\$342,772.28	(\$57,335)	\$175,150
O'FALLON	BRYAN ROAD, PHASE 3	NORWOOD HILLS DR TO FEISE RD SLAB REPLACEMENT	ST. CHARLES	6714-19	STP-7302(666)	N	Y	0.79	\$1,050,000.00	\$840,000.00	\$827,540.64	\$662,032.51	(\$36,379)	\$177,967
O'FALLON	MAIN ST, PHASE 1	PITMAN ST TO S/O RAILROAD TRACKS RESURFACING - CURB RAMPS - SIDEWALKS	ST. CHARLES	6904-20	STP-7302(675)	N	Y	0.32	\$2,374,599.00	\$1,899,679.00	\$174,998.48	\$139,998.79	\$40,000	\$1,759,680
O'FALLON	MEXICO ROAD, PHASE 3	MO K TO BRYAN RD RESURFACING - PEDESTRIAN BRIDGE- CURB RAMPS	ST. CHARLES	6736-18	STP-4950(603)	N	Y	2.17	\$2,310,000.00	\$1,848,000.00	\$2,348,985.17	\$1,848,000.00	\$1,680,026	\$0
O'FALLON	MO DD	I-64 TO 0.43 MI W/O I-64 WIDEN TO 4 LANES - INT. IMPR. AT CALEDONIA/DALRIADA BLVD	ST. CHARLES	7102-21	6S3509	N	N	.43	\$4,329,212.00	\$959,078.00	\$3,604,672.67	\$937,078.00	\$937,078	\$22,000
O'FALLON	WINGHAVEN BLVD	MO N TO SOUTH OF THE WINGHAVEN/HAMMACK RD RESURFACING - PED IMPROVEMENTS AT INTERSECTIONS	ST. CHARLES	6825-19	STP-7302(670)	N	Y	1.5	\$1,630,508.00	\$1,304,406.00	\$1,634,581.55	\$1,304,406.00	\$1,205,669	\$0
PACIFIC	CONGRESS ST (FORMER RTE N)	WESTLAKE VILLAGE DR TO CANDLEWICK LN RESURFACING - LIGHTING - STORM SEWER - BIKE LN (5')	FRANKLIN	6959-21	STP-5419(613)	Y	N	0.8	\$1,071,960.00	\$857,568.00	\$91,559.39	\$73,247.52	\$73,248	\$784,320
PACIFIC	DENTON ROAD BRIDGE	OVER BRUSH CREEK REPLACE BRIDGE - SIDEWALK (6')	FRANKLIN	6914-20	STP-5419(612)	N	Y	0.2	\$1,391,494.00	\$1,113,195.00	\$144,308.13	\$115,446.51	\$20,000	\$997,748
RICHMOND HEIGHTS	LOVELLA AVENUE BRIDGE	OVER CLAYTONIA CREEK REPLACE BRIDGE - SIDEWALKS (5')	ST. LOUIS	6827-19	STP-5412(604)	N	Y	0.02	\$495,000.00	\$388,000.00	\$848,007.14	\$388,000.00	\$340,000	\$0
RICHMOND HEIGHTS	MCKNIGHT ROAD SIDEWALK	CLAYTON RD TO GODWIN LN SIDEWALK (6') - ONE SIDE	ST. LOUIS	6872-18	TAP-5412(605)	N	Y	0.7	\$898,600.00	\$718,880.00	\$822,138.22	\$657,710.58	(\$61,169)	\$61,169
ST. ANN	GERALDINE AVENUE BRIDGE	OVER COLDWATER CREEK REPLACE BRIDGE - SIDEWALK (5')	ST. LOUIS	6911-20	STP-5418(617)	N	Y	0.1	\$660,000.00	\$528,000.00	\$110,170.76	\$88,136.61	\$8,000	\$439,863
ST. ANN	OLD ST. CHARLES ROAD	ADIE RD TO CITY LIMITS (400' EAST OF LINDBERGH BLVD) RESURFACING	ST. LOUIS	6739-18	STP-5565(610)	N	N	0.5	\$421,775.00	\$337,420.00	\$373,909.81	\$299,127.84	(\$8,140)	\$38,292
ST. CHARLES	FIRST CAPITOL/FIFTH ST	1ST CAPITOL: FIFTH ST TO E/O 2ND; 5TH: 1ST CAP TO MADISON UPGRADE PED FACILITY (5') - UTILITY RELOCATION	ST. CHARLES	6549-15	TAP-7302(661)	N	Y	0.5	\$2,497,848.00	\$720,000.00	\$2,787,045.39	\$719,999.14	(\$1)	\$1
ST. CHARLES	LITTLE HILLS EXPRESSWAY	AT MEL WETTER PKWY ROUNDABOUT - SHARED USE PATH	ST. CHARLES	6931A-19	CMAQ-4917(602)	N	N	1	\$2,000,000.00	\$1,000,000.00	\$2,864,465.45	\$1,000,000.00	\$841,099	\$0
ST. CHARLES	STRATEGIC HWY SAFETY PLAN IMPROVEMENTS	ALONG BOONE'S LICK, KINGSHWY, ELM, LINDENWOOD RANDOLPH/MEL WETTER, LITTLE HILLS/MEL WETTER	ST. CHARLES	6829-19	STP-7302(671)	N	N	5.33	\$712,833.00	\$560,000.00	\$820,711.87	\$560,000.00	\$494,609	\$0
ST. CHARLES	ZUMBEHL RD	AT IPSWITCH LN TRAFFIC SIGNAL - TURN LANES	ST. CHARLES	7136-23	CMAQ-7302(687)	N	N	0.1	\$500,000.00	\$400,000.00	\$72,390.43	\$57,912.35	\$57,912	\$342,088
ST. CHARLES	ZUMBEHL RD	OVER COLE CREEK REPLACE CULVERT - SHARED USE PATH (10') - SIDEWALK (5')	ST. CHARLES	6922B-20	STP-5645(603)	Y	Y	0.1	\$2,500,000.00	\$2,000,000.00	\$454,840.95	\$363,872.76	\$104,000	\$1,636,127
ST. CHARLES COUNTY	GATEWAY GREEN LIGHT SIGNAL OPTIMIZATION - 2020	VARIOUS LOCATIONS ALONG MAIN ST, MEXICO RD TR HUGHES BLVD, TOM GINNEVER, O'FALLON RD	ST. CHARLES	6981B-20	CMAQ-5414(637)	N	N	9	\$150,000.00	\$120,000.00	\$137,600.00	\$110,080.00	\$110,080	\$9,920
ST. CHARLES COUNTY	GATEWAY GREEN LIGHT, PHASE 5	VARIOUS RDS IN ST. CHARLES CO - TRAVEL TIME DETECTORS, COUNT STNS, PTZ CAMERAS, UPGRADE VIDEO DETECTION DYNAMIC MSG	ST. CHARLES	6762-18	CMAQ-5414(633)	N	N	17	\$2,161,154.00	\$1,717,566.00	\$2,533,997.32	\$1,717,566.00	\$993,270	\$0
ST. CHARLES COUNTY	GATEWAY GREEN LIGHT, PHASE 6	VARIOUS RDS IN ST. CHARLES CO - PTZ CAMERAS, TRAVEL TIME DETECTORS, FIBER, ATMS - SIGNAL OPT. - EMER. VEH. PREMPT	ST. CHARLES	6841A-19	CMAQ-5414(634)	N	N	10	\$2,553,398.00	\$1,995,171.00	\$1,565,804.31	\$1,205,096.93	\$957,514	\$790,074

Projects Obligating Federal Highway Administration Funds - Missouri

Project Information									As Programmed in TIP		Actual Budget to Date		Obligated	Federal Funds Remaining
Sponsor	Title	Description	County	TIP #	Sponsor #	Bike Elements	Ped Elements	Length (Miles)	Total Project Cost	Total Federal Cost	Total Project Cost	Total Federal Cost	Federal Funds Obligated in FY 2021 (10/1/20-9/30/21)	
ST. CHARLES COUNTY	GGL - BRYAN RD & WENTZVILLE PKWSIGNAL PERF. MODULE	BRYAN: W. TERRA LN TO MO N; WP VETERANS MEM PKWY TO US 61 AUTOMATED TRAFFIC SIGNAL PERF. - SIGNAL OPTIMIZATION	ST. CHARLES	7137B-21	CMAQ-7302(688)	N	N	5.65	\$2,526,750.00	\$2,021,400.00	\$324,985.07	\$259,988.06	\$259,988	\$1,761,412
ST. CHARLES COUNTY	GGL - MID RIVERS MALL DR SIGNAL PERFORMANCE MODULE	I-70 NORTH OUTER RD TO S ST. PETERS PKWY AUTOMATED TRAFFIC SIGNAL PERF. - SIGNAL OPTIMIZATION	ST. CHARLES	7137A-21	CMAQ-7305(621)	N	N	4.8	\$1,958,000.00	\$1,566,400.00	\$259,904.00	\$207,923.20	\$207,923	\$1,358,477
ST. CHARLES COUNTY	MO 364	W/O HERITAGE CROSSING NEW WB ON/ OFF RAMP	ST. CHARLES	6932-19	CMAQ-7302(679)	N	N	0.2	\$2,808,000.00	\$2,246,400.00	\$1,518,697.78	\$759,348.89	(\$299,407)	\$1,487,051
ST. CHARLES COUNTY	MO 94	I-70 TO PORTWEST DR INTERSECTION IMPROVEMENTS - SIGNAL OPTIMIZATION	ST. CHARLES	6841B-19	CMAQ-5414(635)	N	N	1.81	\$583,073.00	\$466,459.00	\$668,121.60	\$466,459.00	\$379,137	\$0
ST. CHARLES COUNTY	SCHWEDE ROAD	HOFFMAN RD TO BRIDGE OVER CUNNINGHAM BRANCH REALIGN CURVE - SHOULDERS	ST. CHARLES	6830B-20	STP-7302(672)	N	N	0.1	\$470,000.00	\$376,000.00	\$305,091.34	\$183,054.80	\$183,055	\$192,945
ST. CHARLES COUNTY	SEEBURGER ROAD BRIDGE	AT TRIB TO THE MISSISSIPPI R (B/W SOUTH SHORE AND MO B) REPLACE BRIDGE	ST. CHARLES	6830C-20	STP-7302(673)	N	N	0.1	\$627,000.00	\$440,000.00	\$369,329.30	\$291,888.24	\$291,888	\$148,112
ST. CHARLES COUNTY	SOUTH RIVER ROAD RECONSTRUCTION	SOUTH MAIN STREET TO FRIEDENS ROAD/ARENA PARKWAY RECONSTRUCTION - SIDEWALK (5')	ST. CHARLES	6605-18	STP-5414(630)	N	Y	0.7	\$2,210,000.00	\$1,744,000.00	\$1,590,958.56	\$1,211,120.86	\$4,980	\$532,879
ST. LOUIS	7TH STREET	WASHINGTON AVE TO WALNUT ST REPLACE TRAFFIC SIGNALS - SIGNAL INTERCONNECTION	ST. LOUIS CITY	6833B-20	CMAQ-5436(603)	N	N	0.4	\$1,000,000.00	\$720,000.00	\$845,285.10	\$646,508.08	\$646,508	\$73,492
ST. LOUIS	7TH STREET	WASHINGTON AVE TO WALNUT ST RESURFACING SIDEWALKS - LIGHTING	ST. LOUIS CITY	6833A-20	STP-5436(604)	N	Y	0.42	\$2,250,000.00	\$1,680,000.00	\$1,940,269.90	\$1,412,830.32	\$1,412,830	\$267,170
ST. LOUIS	COMPTON AVENUE BRIDGE	CHOUTEAU AVE TO I-64 REPLACE BRIDGE - PRELIMINARY ENGINEERING	ST. LOUIS CITY	6828-19	STP-5451(602)	N	N	0.41	\$2,500,000.00	\$2,000,000.00	\$2,448,249.00	\$1,958,599.20	\$800,000	\$41,401
ST. LOUIS	DR. MARTIN LUTHER KING DR	NEWSTEAD AVE TO VANDEVENTER AVE LIGHTING SIGNAL INTERCONNECT - SIGNAL IMPROVEMENTS	ST. LOUIS CITY	6743-18	STP-9901(643)	N	N	0.8	\$1,800,000.00	\$1,440,000.00	\$1,646,400.62	\$1,214,357.81	\$108,667	\$225,642
ST. LOUIS	HAMILTON AVE BRIDGE	OVER METROLINK RECONSTRUCT BRIDGE	ST. LOUIS CITY	5205D-19	BRO-B115(018)	N	N	0.03	\$2,400,000.00	\$1,920,000.00	\$327,005.58	\$327,005.58	\$38,219	\$1,592,994
ST. LOUIS	JEFFERSON / 22ND TRAFFIC FLOW IMPROVEMENTS	RECONFIGURE I-64/PINE/MARKET/JEFFERSON INTERCHANGE SIGNAL IMPROVEMENTS - SHARED USE PATH/CYCLE TRACK	ST. LOUIS CITY	6919A-19	CMAQ-5417(604)	Y	N	6.51	\$10,000,000.00	\$8,000,000.00	\$8,229,205.87	\$6,582,279.81	\$5,302,280	\$1,417,720
ST. LOUIS	JEFFERSON/22ND ST INTERCHANGE IMPROVEMENTS	RECONFIGURE I-64/PINE/MARKET/JEFFERSON INTERCHANGE RESTABLISH STREET GRID - CURB RAMPS - RESURFACING	ST. LOUIS CITY	6919-20 & 6919AA-21	STP-5417(605)	N	Y	1.44	\$7,500,000.00	\$6,000,000.00	\$6,498,320.94	\$5,169,760.80	\$4,209,761	\$830,239
ST. LOUIS	LAMBERT AIRPORT ROAD TRAFFIC FLOW IMPROVEMENTS	ALONG LAMBERT INTL BLVD; AIRFLIGHT DR; AIR CARGO RD INTERSECTION IMPROVEMENTS - PTZ CAMERA - SIGNAL OPT	ST. LOUIS CITY	6763-17	CMAQ-9901(644)	N	N	2.5	\$1,300,000.00	\$1,008,000.00	\$1,165,209.19	\$920,501.16	\$25,106	\$87,499
ST. LOUIS	LOUISIANA AVENUE CALM STREETS	GRAVOIS AVE TO MERAMEC ST TRAFFIC CALMING - SHARED LN MARKING - BUMPOUTS	ST. LOUIS CITY	6875-18	TAP-9901(649)	Y	Y	1.1	\$1,150,000.00	\$920,000.00	\$1,314,214.95	\$920,000.00	\$800,042	\$0
ST. LOUIS	OFF-SYSTEM BRIDGE MAINTENANCE	MAINTENANCE AND REPAIR OF 8 BRIDGES CONCEPTUAL STUDY FOR BRIDGE MAINTENANCE	ST. LOUIS CITY	5205B-13	BRO-B115(15)	N	N	0.1	\$1,071,000.00	\$865,020.00	\$3,306,508.75	\$2,799,074.97	\$7,927	(\$1,934,055)
ST. LOUIS	TRAFFIC MANAGEMENT ENHANCEMENTS, PHASE 3	INSTALL TRAFFIC MONITORING CAMERAS, DOWNTOWN SIGNAL OPTIMIZATION, FIBEROPTIC INSTALL, TRAFFIC OP CENTER	ST. LOUIS CITY	6631-16	CMAQ-5422(620)	N	N	60	\$3,800,000.00	\$3,040,000.00	\$4,932,847.32	\$3,040,000.00	\$234,446	\$0
ST. LOUIS	TRAFFIC MANAGEMENT ENHANCEMENTS, PHASE 4	VARIOUS LOCATIONS ALONG GOODFELLOW, MLK DR, HALLS FERRY RD - TRAFFIC MONITORING CAMERAS - SIGNAL IMPR.	ST. LOUIS CITY	6982B-20	CMAQ-9901(656)	N	N	7	\$3,600,000.00	\$2,880,000.00	\$365,793.00	\$292,634.40	\$17,158	\$2,587,366

Projects Obligating Federal Highway Administration Funds - Missouri

Project Information									As Programmed in TIP		Actual Budget to Date		Obligated	Federal Funds Remaining
Sponsor	Title	Description	County	TIP #	Sponsor #	Bike Elements	Ped Elements	Length (Miles)	Total Project Cost	Total Federal Cost	Total Project Cost	Total Federal Cost	Federal Funds Obligated in FY 2021 (10/1/20-9/30/21)	
ST. LOUIS COUNTY	2017 NORTH COUNTY ITS	LOCATIONS ALONG ASHBY; BROWN; DORSETT; JENNINGS STN RD LILAC ; NORTH & SOUTH RD; AND MCKELVEY RD	ST. LOUIS	6636A-16	CMAQ-4900(629)	N	N	5.95	\$1,170,600.00	\$859,920.00	\$624,252.56	\$499,402.05	(\$60,148)	\$360,518
ST. LOUIS COUNTY	2018 ITS ADVANCED DETECTION IMPROVEMENTS	30 INTERSECTIONS THROUGHOUT NORTH AND WEST COUNTY	ST. LOUIS	6764A-17	CMAQ-9901(636)	N	N	0	\$866,000.00	\$688,800.00	\$339,375.93	\$271,480.00	(\$95,989)	\$417,320
ST. LOUIS COUNTY	AIRPORT - WESTPORT AND VICINITY ITS	VARIOUS LOCATIONS ALONG ELIZABETH AVE, PAUL AVE, BERMUDA DR, J.S. MCDONNELL BLVD, MCKELVEY RD	ST. LOUIS	6477B-15	CMAQ-9900(672)	N	N	4.56	\$1,353,750.00	\$1,083,000.00	\$629,192.36	\$503,353.89	(\$51,479)	\$579,646
ST. LOUIS COUNTY	BALLAS ROAD - 2020	DOUGHERTY FERRY RD TO MANCHESTER RD (MO 100) RESURFACING - CURB RAMPS	ST. LOUIS	6715-19	STP-5561(609)	N	Y	1.28	\$2,002,900.00	\$1,465,520.00	\$1,880,844.31	\$1,438,732.25	\$1,342,012	\$26,788
ST. LOUIS COUNTY	BELLEFONTAINE ROAD/NORTH & SOUTH ROAD ITS	BELLEFONTAINE RD - JENNINGS STN TO PARKER NORTH & SOUTH - DELMAR TO CANTON	ST. LOUIS	6764D-17	CMAQ-5495(608)	N	N	5.17	\$1,160,100.00	\$834,080.00	\$726,811.46	\$493,649.51	(\$49,085)	\$340,430
ST. LOUIS COUNTY	BELLEFONTAINE ROAD-2018	I-270 TO ST. LOUIS CITY LIMITS RESURFACING	ST. LOUIS	6503P-16	STP-5495(607)	N	N	2.95	\$2,886,417.00	\$2,309,132.00	\$2,654,066.13	\$2,050,999.87	(\$258,132)	\$258,132
ST. LOUIS COUNTY	CHESTERFIELD VALLEY ITS	VARIOUS LOCATIONS ALONG CHESTERFIELD PKWY, WILD HORSE CREEK RD, CHESTERFIELD AIRPORT RD	ST. LOUIS	6477A-15	CMAQ-5410(624)	N	N	3.5	\$825,000.00	\$660,000.00	\$441,738.92	\$353,391.14	(\$61,545)	\$306,609
ST. LOUIS COUNTY	CLAYTON ROAD (WEST COUNTY) - 2019	EATHERTON ROAD (MO 109) TO BLACK CANYON CT RESURFACING - SLAB REPLACEMENT - CURB RAMPS	ST. LOUIS	6745C-18	STP-5500(685)	N	Y	0.5	\$1,336,300.00	\$988,080.00	\$858,965.93	\$687,172.74	(\$26,391)	\$300,907
ST. LOUIS COUNTY	CLAYTON ROAD -2017	ST. LOUIS CITY LIMITS TO LOUWEN DRIVE RESURFACING - ADA IMPROVEMENTS	ST. LOUIS	6503D-16	STP-5438(611)	N	Y	1.82	\$4,356,898.00	\$3,481,518.00	\$4,220,987.60	\$3,202,842.91	(\$238,675)	\$278,675
ST. LOUIS COUNTY	DIELMAN ROAD-2017	OLIVE BOULEVARD TO PAGE AVENUE. RESURFACING-BIKE LANES	ST. LOUIS	6503M-16	STP-5627(602)	N	N	1	\$1,552,240.00	\$1,137,792.00	\$1,554,119.03	\$1,137,792.00	\$1,047,924	\$0
ST. LOUIS COUNTY	HEINTZ ROAD BRIDGE	OVER MATTESE CREEK REPLACE BRIDGE - SIDEWALK (6')	ST. LOUIS	6905B-20	STP-4900(639)	N	Y	0.1	\$1,687,700.00	\$1,350,160.00	\$229,272.04	\$183,417.63	\$31,440	\$1,166,742
ST. LOUIS COUNTY	HUDSON DR BRIDGE	OVER BLACK JACK CREEK BRIDGE REHABILITATION	ST. LOUIS	5204D-19	BRO-B096(004)	N	N	0.1	\$658,100.00	\$526,480.00	\$168,293.42	\$168,293.42	\$26,000	\$358,187
ST. LOUIS COUNTY	JENNINGS STATION ROAD (NORTH)	260 FEET SOUTHWEST OF HORD AVENUE TO HALLS FERRY ROAD RESURFACING - CURB RAMPS	ST. LOUIS	6607D-18	STP-5608(606)	N	Y	0.69	\$2,252,200.00	\$1,649,760.00	\$2,585,298.29	\$1,649,760.00	\$1,521,360	\$0
ST. LOUIS COUNTY	KERTH ROAD-2018	MERAMEC BOTTOM ROAD TO BUTLER HILL ROAD RESURFACING	ST. LOUIS	6503A-17	STP-9901(628)	N	N	1.82	\$1,431,315.00	\$1,145,052.00	\$1,029,542.98	\$805,260.66	(\$102,288)	\$339,791
ST. LOUIS COUNTY	KOCH RD/ROBERT KOCH HOSPITAL RD - 2018	KOCH RD: 270' S/O KINSWOOD LN -120' S/O ROBERT KOCH HOSPITAL RD, ROBERT KOCH HOSPITAL RD TO POTTLE	ST. LOUIS	6503L-17	STP-9901(629)	N	N	1.39	\$912,172.00	\$729,737.00	\$611,889.02	\$472,261.11	(\$117,857)	\$257,476
ST. LOUIS COUNTY	MASON ROAD - 2022	CLAYTON RD TO 100' N/O MASON RIDGE RD RESURFACING - SHARED USE PATH (8') - CURB RAMPS	ST. LOUIS	6905A-20	STP-5574(606)	Y	Y	0.6	\$1,841,160.00	\$1,472,920.00	\$198,757.39	\$154,600.00	\$154,600	\$1,318,320
ST. LOUIS COUNTY	MCKELVEY ROAD, PHASE 1 - 2020	AMELING RD TO GLENPARK DR RESURFACING - SIDEWALK (6') - SHARED USE PATH (8')	ST. LOUIS	6745F-18	STP-5558(608)	Y	Y	0.38	\$1,660,900.00	\$1,158,640.00	\$1,710,015.07	\$1,158,640.00	\$1,009,820	\$0
ST. LOUIS COUNTY	NORTH & SOUTH ROAD INFRASTRUCTURE	DELMAR TO MO 340 RESURFACING	ST. LOUIS	6359-16	STP-9900(657)	N	N	0.9	\$1,392,000.00	\$1,109,600.00	\$1,337,600.36	\$1,048,381.68	(\$40,419)	\$61,218
ST. LOUIS COUNTY	NORTH COUNTY ITS - 2021	VARIOUS LOCATIONS ALONG HOWDERSHELL RD, OLD HALLS FERRY RD, SHACKELFORD RD	ST. LOUIS	6983-20	CMAQ-4900(641)	N	N	4.56	\$1,347,800.00	\$1,078,240.00	\$1,321,028.69	\$1,056,822.96	\$953,286	\$21,417
ST. LOUIS COUNTY	NORTH HANLEY ROAD - 2019	ST. CHARLES ROCK RD (MO 180) TO NATURAL BRIDGE RD (MO 115) RESURFACING - CURB RAMPS	ST. LOUIS	6607G-17	STP-5613(607)	N	Y	1.04	\$2,530,700.00	\$1,854,160.00	\$2,243,789.98	\$1,795,031.99	\$1,668,552	\$59,128
ST. LOUIS COUNTY	NORTHEAST COUNTY ITS	VARIOUS LOCATIONS ALONG NEW HALLS FERRY RD, PARKER RD REDMAN AVE, SHEPLEY DR	ST. LOUIS	6477C-15	CMAQ-4900(626)	N	N	7.16	\$2,075,000.00	\$1,660,000.00	\$1,090,348.57	\$872,278.86	(\$108,184)	\$787,721

Projects Obligating Federal Highway Administration Funds - Missouri

Project Information									As Programmed in TIP		Actual Budget to Date		Obligated	Federal Funds Remaining
Sponsor	Title	Description	County	TIP #	Sponsor #	Bike Elements	Ped Elements	Length (Miles)	Total Project Cost	Total Federal Cost	Total Project Cost	Total Federal Cost	Federal Funds Obligated in FY 2021 (10/1/20-9/30/21)	
ST. LOUIS COUNTY	S. WOODS MILL	AT CONWAY INTERSECTION IMPROVEMENTS - TURN LNS - TRAFFIC SIGNAL	ST. LOUIS	7139-21	CMAQ-5529(616)	N	N	0.1	\$755,000.00	\$604,000.00	\$81,042.94	\$64,834.35	\$64,834	\$539,166
ST. LOUIS COUNTY	TESSHIRE DR BRIDGE	OVER GRAVOIS CREEK REPLACE BRIDGE - ADD SIDEWALK	ST. LOUIS	5204C-16	BRO-B096(003)	N	Y	0.1	\$1,750,000.00	\$1,400,000.00	\$1,642,855.01	\$1,642,855.01	(\$332,000)	(\$242,855)
ST. LOUIS COUNTY	VORHOF DR BRIDGE	OVER BLACK JACK CREEK BRIDGE REHABILITATION	ST. LOUIS	5204F-19	BRO-B096(006)	N	N	0.1	\$637,300.00	\$509,840.00	\$168,293.42	\$168,293.42	\$26,000	\$341,547
ST. LOUIS COUNTY	WEST FLORISSANT AVENUE	AT CHAMBERS RD - SIDEWALK (5') - LIGHTING SHARED USE PATH (8') - INTERSECTION & BUS STOP IMPR.	ST. LOUIS	6963J-21	STP-4901(645)	Y	Y	0.28	\$5,102,749.00	\$3,571,924.00	\$411,451.66	\$300,731.00	\$300,731	\$3,271,193
ST. LOUIS COUNTY	WESTPORT PLAZA DRIVE INTERSECTION IMPROVEMENTS	GLENMEADE DR TO PAGE AVE NEW SIGNAL AT WESTPORT ENT; TWO WAY TURN LANE	ST. LOUIS	6764E-17	CMAQ-9901(638)	N	N	0.32	\$3,686,778.00	\$2,949,422.40	\$4,214,017.74	\$2,850,480.00	\$2,328,880	\$98,942
ST. LOUIS COUNTY	WESTPORT PLAZA DRIVE/MARINE AVENUE - 2017	LACKLAND ROAD TO GLENMEADE DRIVE (EXCLUDING MO D AND I-270 CROSSINGS) - RESURFACING	ST. LOUIS	6503S-16	STP-9900(673)	N	N	0.87	\$869,356.00	\$639,116.00	\$719,259.02	\$575,407.22	\$575,407	\$63,709
ST. LOUIS COUNTY	WYNCREST DR BRIDGE	OVER BRANCH OF GRAND GLAIZE CREEK BRIDGE REPLACEMENT	ST. LOUIS	5204G-19	BRO-B096(007)	N	N	0.1	\$1,637,000.00	\$1,309,600.00	\$277,987.15	\$277,987.15	\$107,000	\$1,031,613
ST. LOUIS COUNTY	YAEGER ROAD - 2020	RINGER RD TO PATTERSON RD RESURFACING	ST. LOUIS	6745I-19	STP-9901(639)	N	N	1.83	\$1,509,600.00	\$1,106,080.00	\$1,242,941.76	\$994,353.41	(\$111,727)	\$111,727
ST. PETERS	CENTENNIAL GREENWAY, PHASE 4	ALONG MCCLAY RD- HACKMAN RD TO MCCLAY VILLAGE DR SHARED USE PATH (11')	ST. CHARLES	6877-18	TAP-7305(618)	Y	Y	0.91	\$1,029,608.00	\$823,686.40	\$1,704,206.63	\$823,686.00	\$656,034	\$0
SULLIVAN	FISHER DRIVE SIDEWALK	W SPRINGFIELD RD TO ELMONT RD SIDEWALK (8') BOTH SIDES	FRANKLIN	6835-20	STP-6000(605)	Y	Y	0.25	\$414,346.00	\$331,476.80	\$334,635.77	\$267,708.62	(\$16,313)	\$63,768
SULLIVAN	MAIN ST SIDEWALK	ELMONT RD TO COMMUNITY CENTER AT FAIR 6' SIDEWALK	FRANKLIN	6884-18	STP-6006(603)	N	Y	0.3	\$299,989.00	\$239,991.20	\$133,649.90	\$106,919.92	(\$47,707)	\$133,071
SULLIVAN SPECIAL ROAD DISTRICT	SPRING BLUFF ROAD	OVER SPRING CREEK REPLACE BRIDGE	FRANKLIN	6746-19	STP-6004(601)	N	N	0.1	\$736,313.00	\$505,787.00	\$571,637.04	\$457,309.63	\$2,777	\$48,477
SUNSET HILLS	LINDBERGH PEDESTRIAN IMPROVEMENTS, PH 1	E WATSON RD/ROTT RD TO EDDIE AND PARK ROAD/W WATSON RD SIDEWALK (6')	ST. LOUIS	6609-17	STP-5410(629)	Y	Y	0.35	\$650,000.00	\$480,000.00	\$542,000.45	\$433,600.36	\$34,735	\$46,400
SUNSET HILLS	WEST WATSON ROAD	GRAVOIS RD (MO 30) TO WEBER HILL RD RESURFACING - SHARED USE PATH (10') - SIDEWALK (5')	ST. LOUIS	6966-21	STP-5410(633)	Y	Y	1.25	\$1,286,200.00	\$1,028,960.00	\$169,828.31	\$128,000.00	\$128,000	\$900,960
TOWN & COUNTRY	CLAYTON ROAD	AT BALLAS RD INTERSECTION/CROSSWALK IMPROVEMENTS - PROJECT DROPPED	ST. LOUIS	6505-16	STP-5532(610)	N	Y	0.1	\$1,213,448.00	\$959,970.00	\$0.00	\$0.00	(\$333,758)	\$0
TOWN & COUNTRY	TOPPING ROAD	CLAYTON RD TO TOPPING ESTATES / KENT MANOR DR RESURFACING - SIDEWALK (5')	ST. LOUIS	6836-19	STP-5532(611)	Y	Y	0.61	\$1,628,667.00	\$814,400.00	\$1,365,912.91	\$589,178.33	\$437,278	\$225,222
UNION	DENMARK ROAD BRIDGE	OVER BIRCH CREEK REPLACE LOW WATER CROSSING - SIDEWALK (6')	FRANKLIN	6837-20	STP-6200(613)	N	Y	0.2	\$1,049,513.00	\$756,070.00	\$944,913.00	\$755,930.40	\$755,930	\$140
UNIVERSITY CITY	BICYCLE FACILITIES IMPROVEMENTS, PHASE 3	ALONG VARIOUS STREETS IN UNIVERSITY CITY INSTALLATION OF SHARED LANE MARKINGS AND SIGNAGE	ST. LOUIS	6748-18	STP-5402(615)	Y	N	4.02	\$163,910.00	\$131,128.00	\$95,690.25	\$76,552.20	(\$194)	\$54,576
UNIVERSITY CITY	CANTON AVENUE, PHASE 1	NORTH & SOUTH RD TO N. HANLEY RD RESURFACING - SIDEWALKS (6')	ST. LOUIS	6969-21	STP-5402(618)	N	Y	0.4	\$918,771.00	\$735,017.00	\$97,634.12	\$77,861.00	\$77,861	\$657,156
UNIVERSITY CITY	FORSYTH BOULEVARD	BIG BEND BLVD. TO WESTERN CITY LIMIT RESURFACING-BIKE FACILITIES	ST. LOUIS	6464-16	STP-5526(642)	Y	Y	0.73	\$1,090,000.00	\$872,000.00	\$1,041,419.23	\$833,135.38	(\$38,865)	\$38,865
VALLEY PARK	ST. LOUIS AVENUE, PHASE 2	THIRD ST TO SEVENTH ST RECONSTRUCTION - SIDEWALK (5')	ST. LOUIS	6839-19	STP-9901(648)	N	Y	0.42	\$1,640,430.00	\$1,312,344.00	\$1,553,344.12	\$1,240,275.30	\$1,120,493	\$72,069
VINITA PARK	NORTH & SOUTH ROAD/MIDLAND SIDEWALKS, PHASE 2	N/S: PAGE TO MIDLAND; MIDLAND: N/S TO DELPORT SIDEWALKS (5-6')	ST. LOUIS	6752A-21	STP-9901(655)	N	Y	0.98	\$1,060,000.00	\$848,000.00	\$98,193.15	\$78,554.52	\$78,555	\$769,445
VINITA PARK	NORTH AND SOUTH ROAD SIDEWALK, PHASE 1	MIDLAND BLVD TO PAGE AVE SIDEWALK (5')	ST. LOUIS	6752-18	STP-9901(642)	N	Y	0.72	\$500,000.00	\$400,000.00	\$809,301.84	\$400,000.00	\$280,346	\$0

Projects Obligating Federal Highway Administration Funds - Missouri

Project Information									As Programmed in TIP		Actual Budget to Date		Obligated	Federal Funds Remaining
Sponsor	Title	Description	County	TIP #	Sponsor #	Bike Elements	Ped Elements	Length (Miles)	Total Project Cost	Total Federal Cost	Total Project Cost	Total Federal Cost	Federal Funds Obligated in FY 2021 (10/1/20-9/30/21)	
WASHINGTON	JEFFERSON STREET	FIFTH ST TO MO 100 RESURFACING - SIDEWALK (5') - CURB & GUTTER	FRANKLIN	6970-21	STP-6406(607)	N	Y	1.02	\$1,469,925.00	\$1,175,940.00	\$183,914.63	\$147,131.71	\$147,132	\$1,028,808
WASHINGTON	WESTLINK DRIVE	BLUFF RD TO W. MAIN ST. OVERLAY - IMPROVE INTERSECTION AT BLUFF RD	FRANKLIN	6971-21	STP-6400(627)	N	N	1.02	\$547,750.00	\$438,200.00	\$24,509.00	\$19,607.20	\$19,607	\$418,593
WEBSTER GROVES	BIG BEND BOULEVARD SIDEWALK, PHASE 1	OAKWOOD AVE TO DALE AVE SIDEWALK (6') NORTH SIDE - LIGHTING	ST. LOUIS	6840-20	STP-5537(623)	N	Y	0.2	\$343,726.00	\$247,730.00	\$220,220.20	\$176,176.16	(\$71,010)	\$71,554
WENTZVILLE	MO Z	AT INTERSTATE DR - RESTRIPE MO Z INT. DR TO 70 (LOC. FUND) UPGRADE TRAFFIC SIGNAL - INTERSECTION IMPROVEMENTS	ST. CHARLES	7140-21	CMAQ-7304(615)	N	N	0.1	\$2,400,000.00	\$1,920,000.00	\$346,619.09	\$173,309.55	\$173,310	\$1,746,690
WENTZVILLE	PEINE ROAD	60' E/O FOREST WAY DR TO 675' W/O STEWART SPRINGS DR RESURFACING - SHOULDERS (3') - CURVE IMPR.	ST. CHARLES	6972-21	STP-7304(612)	N	Y	1.54	\$2,500,000.00	\$2,000,000.00	\$319,464.00	\$255,571.20	\$255,571	\$1,744,429
WENTZVILLE	W. PEARCE (I-70 N. OUTER RD)	MAY RD TO 200' W/O FAITH CHURCH ENT. RESURFACING - SHOULDERS (2') - FENCING	ST. CHARLES	6973-21	STP-7304(613)	N	N	1.49	\$1,400,001.00	\$1,120,000.80	\$138,200.00	\$110,560.00	\$110,560	\$1,009,441
WENTZVILLE	WEST PEARCE BOULEVARD	AT MEYER RD - NEW TRAFFIC SIGNAL AT CHERYL ANN DR - REMOVE STOP SIGNS ON W. PEARCE	ST. CHARLES	6933B-19	CMAQ-7304(610)	N	Y	0.15	\$700,000.00	\$560,000.00	\$740,188.28	\$350,000.00	\$301,008	\$210,000
WILDWOOD	EATHERTON ROAD BRIDGE	OVER BONHOMME CREEK REPLACE BRIDGE	ST. LOUIS	6467-16	BRM-5500(679)	N	N	0.1	\$1,150,000.00	\$920,000.00	\$1,042,171.89	\$833,737.52	\$40,535	\$86,262
WILDWOOD	STRECKER RD BRIDGE	OVER CAULKS CREEK REPLACE BRIDGE	ST. LOUIS	6565-15	BRM-5500(681)	N	N	0.1	\$1,350,000.00	\$1,080,000.00	\$963,807.57	\$771,046.06	(\$795)	\$308,954

Projects Obligorating Federal Highway Administration Funds - Illinois

Project Information									As Programmed in TIP		Actual Budget to Date		Obligation	Federal Funds Remaining
Sponsor	Title	Description	County	TIP #	Sponsor #	Bike Elements	Ped Elements	Length (Miles)	Total Project Cost	Total Federal Cost	Total Project Cost	Total Federal Cost	Federal Funds Obligated in FY 2021 (10/1/120-9/30/21)	
BELLEVILLE	WEST MAIN STREET	17TH STREET TO 28TH STREET RESURFACING - CURB RAMPS	ST. CLAIR	6611-19	C-98-015-20	N	N	0.78	\$1,232,968	\$623,284	\$831,050	\$623,284	\$623,284	\$0
FAIRVIEW HEIGHTS	MARKET PLACE	AT COMMERCE LN ROUNDABOUT - SIDEWALKS	ST. CLAIR	6781-17	C-98-335-16	N	N	0.1	\$760,000	\$608,000	\$617,000	\$493,600	\$493,600	\$114,400
IDOT	DISTRICTWIDE RAILROAD FLAGGER	VARIOUS LOCATIONS	REGIONAL-I	6670A-17	C-98-041-21	N	N	0	\$910,000	\$0	\$1,202,693	\$962,154	\$1,082,424	(\$962,154)
IDOT	EMERGENCY RELIEF	REPAIRS TO TRAFFIC SIGNAL CONTROLS AND LIGHTING DUE TO FLOODING	MULTI-COUNTY	N/A	M-98-006-21	N	N	0.00	N/A	N/A	\$33,445	\$26,756	\$33,445	N/A
IDOT	I-270	MISSISSIPPI RIVER BRIDGE N OF GRANITE CITY BRIDGE DECK SEALING - INC REIMBURSEMENT FROM MODOT	MULTI-STATE	6804B-20	C-98-328-18	N	N	0.5	\$80,000	\$72,000	\$145,555	\$131,000	\$97,872	(\$59,000)
IDOT	I-55	AT IL 143 BRIDGE PAINTING	MADISON	7100Y-21	C-98-040-21	N	N	0.01	\$375,000	\$300,000	\$532,950	\$426,360	\$479,655	(\$126,360)
IDOT	I-55	AT IL 143 HIGH MAST LIGHT TOWER REPLACEMENT	MADISON	7100M-21	C-98-117-20	N	N	0.1	\$557,000	\$501,300	\$472,092	\$424,883	\$424,882	\$76,417
IDOT	I-55/64 WB COLLECTOR-DISTRIBUTOR	OVER TRENDLEY AVE BRIDGE PAINTING	ST. CLAIR	7146K-21	C-98-084-21	N	N	0.1	\$1,600,000	\$1,440,000	\$1,422,630	\$1,280,367	\$1,280,367	\$159,633
IDOT	I-70	APPROACH TO MISSISSIPPI RIVER BRIDGE JOINT REPAIR	ST. CLAIR	7146F-21	C-98-079-21	N	N	0.1	\$1,000,000	\$900,000	\$1,197,391	\$1,077,652	\$1,077,651	(\$177,652)
IDOT	IL 140	IL 160 TO BOND CO LINE RESURFACING	MADISON	6987L-23	C-98-026-20	N	N	1.76	\$3,500,000	\$2,800,000	\$1,902,657	\$1,522,126	\$1,522,125	\$1,277,874
IDOT	IL 157	0.1 MI N/O CHAIN OF ROCKS RD TO 0.2 MI N/O HORSESHOE LAKES RD RESURFACING	MADISON	6988K-20	C-98-081-19	N	N	5.1	\$4,800,000	\$3,840,000	\$3,836,651	\$3,069,321	\$3,069,320	\$770,679
IDOT	IL 157	STATE ST IN E ST LOUIS TO PETROFF DR IN CASEYVILLE RESURFACING	ST. CLAIR	6986X-21	C-98-212-18	N	N	2.09	\$4,100,000	\$3,280,000	\$3,616,701	\$2,893,361	\$2,893,361	\$386,639
IDOT	IL 157 SIGNAL OPTIMIZATION	W MAIN ST TO HORSESHOE LAKE RD - \$450,000 CMAQ MAX. SIGNAL IMPROVEMENTS - INTERCONNECT	MADISON	6935C-19	C-98-082-20	N	N	1.9	\$562,500	\$450,000	\$266,376	\$213,101	\$213,100	\$236,899
IDOT	IL 159	0.1 MI N/O FOUNTAINS PKWY TO ROSEWOOD VILLAGE DR CRACK & JOINT SEALING	ST. CLAIR	7100C-20	C-98-034-21	N	N	4.16	\$200,000	\$160,000	\$181,008	\$144,806	\$144,806	\$15,194
IDOT	IL 159	0.3 MI N/O IL 140 TO IL 143 MICROSURFACING	MADISON	7146C-21	C-98-040-22	N	N	5.72	\$750,000	\$600,000	\$620,646	\$496,517	\$496,517	\$103,483
IDOT	IL 159	MACOUPIN CO LINE TO 0.3 MI N OF IL 140 RESURFACING	MADISON	6987H-21	C-98-025-20	N	N	6.77	\$8,500,000	\$6,800,000	\$6,226,598	\$4,981,278	\$4,981,276	\$1,818,722
IDOT	IL 3	0.8 MI N/O MONSANTO AVE TO 0.1 MI S/O RUBY ST RESURFACING	ST. CLAIR	6986Y-22	C-98-157-18	N	N	3.66	\$6,500,000	\$5,200,000	\$7,314,273	\$5,851,418	\$5,851,418	(\$651,418)
IDOT	IL 3	RR YARD AT ARMY DEPOT IN GRANITE CITY PE (PHASE I AND II);RR FLAGGER; BRIDGE SUPERSTR	MADISON	7100T-21	P-98-001-25	N	N	0.1	\$20,100,000	\$15,200,000	\$598,570	\$478,856	\$478,856	\$14,721,144
IDOT	IL 3/ IL 111	IL 3 AT SEMINARY; IL 3 AT IL 143; IL 111 AT HORSESHOE LAKE RD IL 143 AT BUCHANAN ST - TRAFFIC SIGNAL MODERNIZATION	MADISON	7146L-21	C-98-088-21	N	N	0.5	\$100,000	\$80,000	\$136,787	\$109,430	\$109,429	(\$29,430)
IDOT	IL 3/IL 111/HOMER M ADAMS PKWY	ALBY ST TO BROADWAY ST IN ALTON RESURFACING, PATCHING	MADISON	6987C-21	C-98-198-18	N	N	4.75	\$5,500,000	\$4,400,000	\$6,542,538	\$5,234,030	\$5,234,030	(\$834,030)
IDOT	IL 4	0.3 MI S OF I-55 TO 0.3 MI N OF IL 143 PE (PHASE I AND II)	MADISON	7100U-21	P-98-007-24	N	N	9.38	\$4,000,000	\$3,200,000	\$1,351,929	\$1,081,543	\$1,081,543	\$2,118,457
IDOT	MCKINLEY BRIDGE - SALISBURY ST-FAU 9105	OVER MISSISSIPPI RIVER BRIDGE DECK SEALING	MULTI-STATE	5674-13	C-98-086-20	N	N	0.7	\$175,000	\$140,000	\$52,758	\$42,206	\$42,206	\$97,794
IDOT	ST. CLAIR AVE	OVER HARDING DITCH BRIDGE JOINT REPAIRS & OVERLAY	ST. CLAIR	7146B-21	C-98-080-20	N	N	0.01	\$500,000	\$400,000	\$386,485	\$309,188	\$309,187	\$90,812
IDOT	US 40	E OF FORMOSA RD TO BETHANY DR PE (PHASE I & II); LAND ACQ.	MADISON	6988F-21	P-98-004-21	N	N	2.9	\$37,000,000	\$28,000,000	\$2,113,807	\$1,691,046	\$1,691,045	\$26,308,954

Projects Obligating Federal Highway Administration Funds - Illinois

Project Information									As Programmed in TIP		Actual Budget to Date		Obligation	Federal Funds Remaining
Sponsor	Title	Description	County	TIP #	Sponsor #	Bike Elements	Ped Elements	Length (Miles)	Total Project Cost	Total Federal Cost	Total Project Cost	Total Federal Cost	Federal Funds Obligated in FY 2021 (10/1/120-9/30/21)	
IDOT	US 67/IL 111/IL 143	LARS HOFFMAN CROSSING TO IL 140/IL 143 TRAFFIC SIGNAL MODIFICATION	MADISON	7144B-21	C-98-071-21	N	N	6.93	\$982,000	\$883,800	\$819,827	\$655,862	\$737,844	\$227,938
IDOT	US 67/IL 111/IL 267	JERSEY CO LINE TO 0.1 MI N OF AIRPORT RD IN GODFREY SMART OVERLAY	MADISON	7146I-21	C-98-041-22	N	N	2.72	\$1,700,000	\$1,360,000	\$1,252,389	\$1,001,911	\$1,001,911	\$358,089
IDOT	WEST HIGHWAY 50	EB I-64 RAMPS TO 0.1 MI W/O SCHANTZ RD RESURFACING	ST. CLAIR	7146E-21	C-98-081-21	N	N	0.33	\$1,000,000	\$800,000	\$1,209,898	\$967,918	\$967,919	(\$167,918)
MILLSTADT	WASHINGTON STREET STREETScape IMPROVEMENTS	MONROE ST TO JEFFERSON ST STREETScape	ST. CLAIR	6890D-19	C-98-020-21	N	Y	0.11	\$521,470	\$245,150	\$445,490	\$253,790	\$253,790	(\$8,640)

Projects Obligating Federal Highway Administration Funds - FTA

Project Information									As Programmed in TIP		Actual Budget to Date		Obligated	Federal Funds Remaining
Sponsor	Title	Description	County	TIP #	Sponsor #	Bike Elements	Ped Elements	Length (Miles)	Total Project Cost	Total Federal Cost	Total Project Cost	Total Federal Cost	Federal Funds Obligated in FY 2021 (10/1/20-9/30/21)	
BI-STATE DEVELOPMENT/METRO	BUS/PARATRANSIT MAINTENANCE		MULTI-STATE	6891B-21	PM2100	N	N	0.00	\$80,000,000.00	\$64,000,000.00	\$20,000,000.00	\$16,000,000.00	\$16,000,000	\$48,000,000
BI-STATE DEVELOPMENT/METRO	FACILITY REHABILITATION AND EQUIPMENT		MULTI-STATE	6891F-20	CP3011; CP0801; CP11	N	N	0.00	\$23,918,442.00	\$19,134,754.00	\$540,775.00	\$432,620.00	\$432,620	\$18,702,134
BI-STATE DEVELOPMENT/METRO	FACILITY REHABILITATION AND EQUIPMENT		MULTI-STATE	6891F-20	CP3011; CP0801; CP11	N	N	0.00	\$23,918,442.00	\$19,134,754.00	\$5,815,820.00	\$4,652,656.00	\$4,652,656	\$14,482,098
BI-STATE DEVELOPMENT/METRO	FACILITY REHABILITATION AND EQUIPMENT	FACILITY REHABILITATION AND EQUIPMENT	ST. CLAIR	6799-18	OF1805,1810,1820	N	N	0.00	\$7,347,418.00	\$5,877,934.00	\$5,673,742.00	\$4,538,993.60	\$4,538,994	\$1,338,940
BI-STATE DEVELOPMENT/METRO	INFORMATION TECHNOLOGY UPGRADES		MULTI-STATE	6891A-19	DH1920;1915;2100	N	N	0.00	\$15,754,718.00	\$12,603,774.00	\$330,480.00	\$264,384.00	\$264,384	\$12,339,390
BI-STATE DEVELOPMENT/METRO	LRV UPGRADES AND EQUIPMENT		MULTI-STATE	6688B-17	WO1690,1790,1890	N	N	0.00	\$86,663,493.00	\$69,330,795.00	\$8,317,828.00	\$6,654,262.40	\$6,654,262	\$62,676,533
BI-STATE DEVELOPMENT/METRO	METROLINK ALIGNMENT AND STATION IMPROVEMENTS	METROLINK ALIGNMENT AND STATION IMPROVEMENTS	ST. LOUIS	6800B-18	TF1800	N	N	0.00	\$9,320,000.00	\$7,456,000.00	\$500,000.00	\$400,000.00	\$400,000	\$7,056,000
BI-STATE DEVELOPMENT/METRO	METROLINK ROW AND STATION IMPROVEMENTS		ST. CLAIR	6891I-21	CP1002,CP1402,CP2602	N	N	0.00	\$20,634,815.00	\$16,507,852.00	\$2,000,000.00	\$1,600,000.00	\$1,600,000	\$14,907,852
BI-STATE DEVELOPMENT/METRO	METROLINK ROW IMPROVEMENTS		MULTI-STATE	5927A-16	ML1670,y,z;ML1680,d	N	N	0.00	\$24,472,045.00	\$19,577,637.00	\$4,182,600.00	\$3,346,080.00	\$3,346,080	\$16,231,557
BI-STATE DEVELOPMENT/METRO	METROLINK ROW MAINTENANCE		MULTI-STATE	5930G-15	PM1520;PM6000,c,z	N	N	0.00	\$7,160,256.00	\$5,728,205.00	\$1,564,900.00	\$1,251,920.00	\$1,251,920	\$4,476,285
BI-STATE DEVELOPMENT/METRO	NON REVENUE VEHICLE REPLACEMENT	NON REVENUE VEHICLE REPLACEMENT	MULTI-STATE	6801-18	SV1820,1830,1900	N	N	0.00	\$15,247,080.00	\$12,197,664.00	\$3,400,000.00	\$2,720,000.00	\$2,720,000	\$9,477,664
BI-STATE DEVELOPMENT/METRO	REVENUE VEHICLES	BUS REPLACEMENT PROGRAM	MULTI-STATE	5925B-16	RV1610,z;RV1720,z	N	N	0.00	\$47,717,454.00	\$38,173,962.00	\$3,000,000.00	\$2,400,000.00	\$2,400,000	\$35,773,962
BI-STATE DEVELOPMENT/METRO	REVENUE VEHICLES	CALL-A-RIDE VANS	MULTI-COUNTY-M	5925D-16	RV1600,z;SC1600;RV17	N	N	0.00	\$4,562,500.00	\$3,650,000.00	\$1,769,016.00	\$1,415,212.80	\$1,415,213	\$2,234,787
BI-STATE DEVELOPMENT/METRO	SAFETY AND SECURITY		MULTI-STATE	6891E-19	SC1950;2050;2150	N	N	0.00	\$13,890,803.00	\$11,112,643.00	\$6,201,570.00	\$4,961,256.00	\$4,961,256	\$6,151,387
MADISON COUNTY TRANSIT DISTRICT	ASSOCIATED CAPITAL MAINTENANCE	SPARE PARTS FOR HEAVY-DUTY TRANSIT BUSES	MADISON	6667I-22	IL-2021-018	N	N	0.00	\$200,000	\$160,000	\$0	\$0	\$112,000	\$160,000
MADISON COUNTY TRANSIT DISTRICT	BUS REPLACEMENT FIVE 40' BUSES	REPLACE HEAVY-DUTY TRANSIT BUSES	MADISON	6986D-20	IL-2021-018	N	N	0.00	\$2,200,000	\$1,760,000	\$0	\$0	\$1,760,000	\$1,760,000
MADISON COUNTY TRANSIT DISTRICT	BUS REPLACEMENT FOUR 40' BUSES	REPLACE HEAVY-DUTY TRANSIT BUSES	MADISON	7142D-21	IL-2021-018	N	N	0.00	\$2,300,000	\$1,840,000	\$0	\$0	\$1,840,000	\$1,840,000
MADISON COUNTY TRANSIT DISTRICT	FACILITIES IMPROVEMENTS	LONGFELLOW MAINTENANCE FACILITY IMPROVEMENTS	MADISON	5165-10	IL-2021-028	N	N	0.00	\$1,000,000	\$800,000	\$0	\$0	\$400,000	\$800,000
MADISON COUNTY TRANSIT DISTRICT	HEAVY DUTY TRANSIT BUSES 31 BUSES 40'	REPLACE HEAVY-DUTY TRANSIT BUSES	MADISON	6667H-22	IL-2021-018 & IL-2020-042	N	N	0.00	\$21,955,000	\$17,564,000	\$0	\$0	\$3,248,127	\$17,564,000
MADISON COUNTY TRANSIT DISTRICT	HEAVY-DUTY 40' BUS INSPECTION SERVICES	BUS INSPECTIONS FOR HEAVY-DUTY TRANSIT BUSES	MADISON	7145O-21	IL-2021-018	N	N	0.00	\$20,000	\$16,000	\$0	\$0	\$5,734	\$16,000
MADISON COUNTY TRANSIT DISTRICT	PROJECT ADMINISTRATION	PROJECT ADMINISTRATION	MADISON	7145D-21	IL-2021-018	N	N	0.00	\$250,000	\$200,000	\$7,137	\$8,922	\$120,000	\$191,078
MADISON COUNTY TRANSIT DISTRICT	RIDEFINDERS-MARKETING AND OUTREACH	INCREASE AWARENESS, INTEREST, AND PARTICIPATION	MULTI-STATE	6929A-19	CMAQ-5456(616)	N	N	0.00	\$1,200,000	\$1,200,000	\$989,163	\$989,163	\$400,000	\$210,837
MADISON COUNTY TRANSIT DISTRICT	RIDEFINDERS-MARKETING AND OUTREACH	INCREASE AWARENESS, INTEREST, AND PARTICIPATION	MULTI-STATE	7132-21	CMAQ-5439(611)	N	N	0.00	\$1,200,000	\$1,200,000	\$0	\$0	\$1,200,000	\$1,200,000
MADISON COUNTY TRANSIT DISTRICT	TRANSIT SUPPORT EQUIPMENT MOWING EQUIPMENT	REPLACE TRANSIT SUPPORT MOWING EQUIPMENT	MADISON	7145H-21	IL-2021-018	N	N	0.00	\$90,000	\$72,000	\$32,690	\$26,152	\$26,152	\$45,848
MADISON COUNTY TRANSIT DISTRICT	VEHICLES (NON-REVENUE) TRANSIT SUPPORT	REPLACE TRANSIT SUPPORT VEHICLES	MADISON	7145N-21	IL-2021-018	N	N	0.00	\$382,000	\$305,600	\$0	\$0	\$61,600	\$305,600

Appendix A – Definition of 23 CFR 450.334

§450.334 Annual listing of obligated projects

- (a) In metropolitan planning areas, on an annual basis, no later than 90 calendar days following the end of the program year, the State, public transportation operator(s), and the MPO shall cooperatively develop a listing of projects (including investments in pedestrian walkways and bicycle transportation facilities) for which funds under 23 U.S.C. or 49 U.S.C. Chapter 53 were obligated in the preceding program year.
- (b) The listing shall be prepared in accordance with §450.314(a) and shall include all federally funded projects authorized or revised to increase obligations in the preceding program year, and shall at a minimum include the TIP information under §450.326(g)(1) and (4) and identify, for each project, the amount of Federal funds requested in the TIP, the Federal funding that was obligated during the preceding year, and the Federal funding remaining and available for subsequent years.
- (c) The listing shall be published or otherwise made available in accordance with the MPO's public participation criteria for the TIP.

Appendix B – Advance Construction – Illinois

The list on the following page shows projects included in the FY 2021-2024 Transportation Improvement Program that used advance construction (AC). Advance construction is a technique that allows a state DOT to initiate a project using non-federal funds while preserving eligibility for future federal-aid funds. After an AC project is authorized, the state may convert the project to regular federal-aid funding provided federal funds are made available for the project. This practice is used in anticipation of future federal funds. This list shows the amount expected to be convert to federal funds (Future Federal Cost).

Projects Utilizing Advance Construction - Illinois

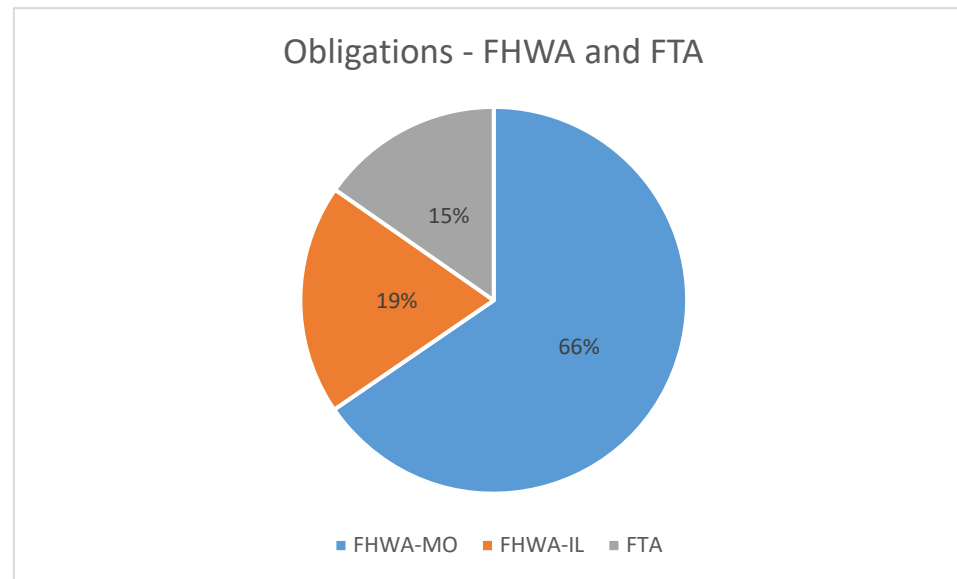
Project Information									As Programmed in TIP		Actual Total Project Cost to Date	Future Federal Cost	Anticipated Future Federal Fund Type
Sponsor	Title	Description	County	TIP #	Sponsor #	Bike Elements	Ped Elements	Length (Miles)	Total Project Cost	Total Federal Cost			
BETHALTO	ALBERS LN	OVER ROCKY BRANCH CREEK REPLACE BRIDGE	MADISON	6574J-21	C-98-017-21	N	N	0.1	\$1,170,000	\$720,000	\$1,170,000	\$720,000	STP-B
BETHALTO	N. PRAIRIE STREET, PHASE1 & 2	DOROTHY ST TO CORBIN ST RESURFACING - SIDEWALK (5') - STORM SEWER	MADISON	6934B-22 & 6842-21	C-98-008-21	N	Y	0.28	\$1,438,000	\$794,550	\$1,374,040	\$856,040	STP-S
EAST ALTON	WOOD RIVER AVENUE, PHASE 1 & 2	3RD ST TO VILLAGE LIMITS (80' S/O 1ST AVE) RECONSTRUCTION - STORM SEWERS - SIDEWALKS (5')	MADISON	6934D-22 & 6985F-23	C-98-004-22	N	Y	0.26	\$1,444,000	\$787,500	\$1,051,000	\$788,250	STP-S
EAST ST. LOUIS	COLLINSVILLE AVENUE	MARTIN LUTHER KING DR TO SUMMIT AVE RESURFACING - SIDEWALK (5-8') - CURB & GUTTER	ST. CLAIR	6855-21	C-98-007-21	N	Y	0.27	\$741,300	\$483,450	\$644,600	\$483,450	STP-S
EDWARDSVILLE	IL 157 SHARED USE PATH	LEWIS RD TO ENCLAVE BLVD SHARED USE PATH	MADISON	6890B-19	C-98-007-19	Y	Y	0.57	\$1,179,000	\$943,200	\$1,037,000	\$829,600	TAP
EWGCOG	GREAT STREETS PLANNING	N/A	N/A	N/A	HPR-66-055-21	N/A	N/A	0.00	N/A	N/A	\$622,993	\$498,394	PL
EWGCOG	MPO PLANNING FUNDS	N/A	N/A	N/A	HPR-66-016-22	N/A	N/A	0.00	N/A	N/A	\$1,422,238	\$1,137,791	PL
GRANITE CITY	JOHNSON ROAD, PHASE 2	TERRACE LN TO WABASH AVE RESURFACING - SIDEWALKS (5') - CURB & GUTTER	MADISON	6934G-22	C-98-003-22	N	Y	0.3	\$773,147	\$463,888	\$746,490	\$525,378	STP-S
IDOT	I-255	AT I-55/70 INTERCHANGE BRIDGE PAINTING	MADISON	7146A-21	C-98-043-21	N	N	0.1	\$550,000	\$440,000	\$450,000	\$405,000	NHPP
IDOT	I-255	I-55/I-70 RAMPS 5 & 6 BRIDGE PAINTING	MADISON	7221B-21	C-98-106-21	N	N	0.1	\$1,160,000	\$1,044,000	\$1,160,000	\$1,044,000	NHPP
IDOT	I-55/64 COLLECTOR-DISTRIBUTOR	BRIDGE PAINTING POPLAR ST. COMPLEX - EB OVER RR, IL 3RD & 8TH ST	ST. CLAIR	7221D-21	C-98-102-21	N	N	0.44	\$1,800,000	\$1,620,000	\$1,800,000	\$1,620,000	NHPP
IDOT	I-70	IL APPROACH TO MISSISSIPPI R (EASTBOUND) BRIDGE JOINT REPAIR	ST. CLAIR	7146O-21	C-98-144-20	N	N	0.1	\$1,000,000	\$900,000	\$750,000	\$675,000	NHPP
IDOT	IL 111	OVER UP RR (2 MI N/O I-270) AND POAG RD/NW RR (1.2 MI N/O I-270) - BRIDGE AND JOINT REPAIR, DECK OVERLAY	MADISON	7146G-21	C-98-057-20	N	N	0.2	\$2,400,000	\$1,920,000	\$2,400,000	\$1,920,000	STBG
IDOT	IL 111/IL 111A	0.1 MI S OF HORSESHOE LAKE RD TO ST CLAIR CO LINE RESURFACING	MADISON	6987S-23	C-98-064-21	N	N	3.81	\$6,500,000	\$5,200,000	\$6,500,000	\$5,200,000	STBG
IDOT	IL 13	AT IL 15 & EB IL15 RAMP SW OF BELLEVILLE BRIDGE PAINTING	ST. CLAIR	7221C-21	C-98-107-21	N	N	0.1	\$573,000	\$458,000	\$573,000	\$458,400	NHPP
IDOT	IL 15/IL 4/ W MAIN ST	0.1 MI W OF BLUEBIRD LN TO 1ST ST I N FAYETTEVILLE RESURFACING;BRIDGE REPAIRS	ST. CLAIR	7100L-21	C-98-162-18	N	N	4.94	\$3,800,000	\$3,040,000	\$4,105,868	\$3,284,694	STBG
IDOT	IL 162	RELOCATE FROM IL 157 (N JCT) TO IL 157 (S JCT) 0	MADISON	5327-12	D-98-009-04	N	N	0.8	\$24,000,000	\$16,320,000	\$965,597	\$772,478	NHPP
IDOT	IL 3	AT DELMAR AVE & PIERCE LN UTILITY ADJ; INTERSECTION RECONSTRUCTION	MADISON	6526-15	D-98-069-12	N	N	0.1	\$12,300,000	\$8,640,000	\$697,422	\$557,938	STBG
IDOT	PAVEMENT MARKING	AT VARIOUS LOCATIONS IN MADISON COUNTY 0	MADISON	6686Y-21	C-98-113-21	N	N	0	\$600,000	\$540,000	\$500,000	\$720,000	HSIP
IDOT	HIGHWAY 50	ANNE AVE TO IL 158 RESURFACING	ST. CLAIR	7146Z-21	C-98-091-21	N	N	2.39	\$1,750,000	\$1,750,000	\$1,750,000	\$1,750,000	CRRSA
MADISON COUNTY	SELER ROAD	BIVENS RD TO IL 159 RESURFACING	MADISON	6575J-22	C-98-023-22	N	N	1.7	\$800,000	\$640,000	\$800,000	\$640,000	STP-R
MADISON COUNTY	TROY O'FALLON ROAD	OVER MILL CREEK REPLACE BRIDGE	MADISON	6574L-22	C-98-019-22	N	N	0.1	\$1,440,000	\$1,120,000	\$1,400,000	\$1,120,000	STP-B
O'FALLON	VENITA DRIVE, PHASE 1	286' N/O TAYLOR RD TO SIMMONS RD RECONSTRUCTION	ST. CLAIR	6860-21	C-98-011-21	N	N	0.54	\$2,075,000	\$594,000	\$1,825,000	\$594,000	STP-S
SAUGET	IL 3	AT MONSANTO AVE DUAL LEFT FROM SB IL 3 TO MONSANTO	ST. CLAIR	6784-17	P-98-009-19	N	N	0.19	\$529,726	\$419,781	\$68,950	\$55,160	CMAQ
SAUGET	QUEENY AVE	AT FALLING SPRINGS RD LEFT TURN LN	ST. CLAIR	6831E-18	P-98-003-19	N	N	0.21	\$548,343	\$338,674	\$41,592	\$33,274	CMAQ

Projects Utilizing Advance Construction - Illinois

Project Information									As Programmed in TIP		Actual Total Project Cost to Date	Future Federal Cost	Anticipated Future Federal Fund Type
Sponsor	Title	Description	County	TIP #	Sponsor #	Bike Elements	Ped Elements	Length (Miles)	Total Project Cost	Total Federal Cost			
SHILOH	SEIBERT ROAD	LEBANON AVE TO 200' E/O JOHNSON RD RESURFACING - CURB RAMPS	ST. CLAIR	6985N-23	C-98-009-23	N	Y	1.1	\$330,766	\$200,493	\$406,000	\$200,493	STP-S
ST. CLAIR COUNTY TRANSIT DISTRICT/CMT	BUILDING TRANSIT RIDERSHIP THROUGH NEW NETWORKS	BOUNDARIES OF ST. CLAIR CO - BUS REVISION ENGAGEMENT PROGRAM - PARTNERSHIP TO BUILD RIDERSHIP - TWO YR PRG	ST. CLAIR	7142G-21	N-75-004-21	N	N	0.00	\$588,988	\$471,190	\$588,988	\$471,190	CMAQ
TROY	TROY-O'FALLON ROAD	AT COUNTRY LN ADD LEFT TURN LANE	MADISON	6805A-20	P-98-023-20	N	N	0.1	\$721,000	\$648,900	\$78,000	\$70,200	HSIP
WATERLOO	MOORE STREET, PHASE 5 & 6	100 FT SOUTH OF COLUMBIA AVE TO N/O GIBALT HS NORTH ENTRANCE - RECONSTRUCTION - SHARED USE PATH (8')	MONROE	6618-19 & 6863-21	C-98-071-19	Y	Y	0.20	\$3,153,500	\$884,000	\$2,425,500	\$884,000	STP-S

Appendix C – Summary of Obligations

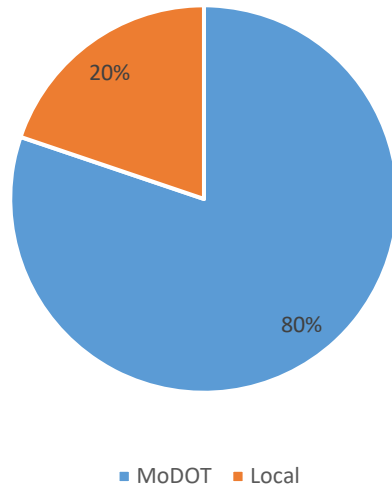
The following pages provides a summary of obligated projects by state and funding type. For the entire region in FY 21, \$390 million in federal funds were obligated with \$75 million in FHWA funding in Illinois (including advance construction), \$256 million in FHWA funding in Missouri, and \$60 million in bi-state FTA funding (including Bi-State Development/Metro and Madison County Transit District).



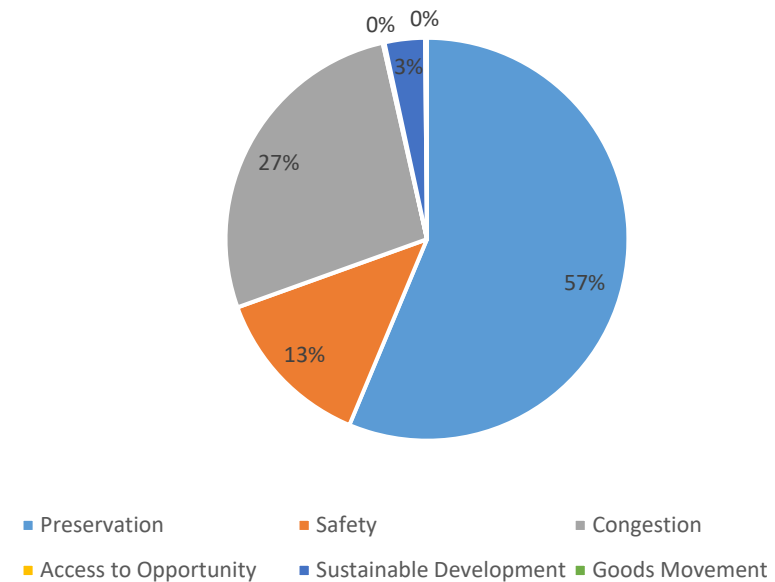
MISSOURI - FHWA

Of the \$256 million of the FHWA funds in Missouri that were obligated, \$205 million were for MoDOT projects while \$51 million were for local projects. Projects are categorized by main project type (preservation, safety, congestion, access to opportunity, sustainable development, and goods movement). While projects may contain multiple project types (i.e. preservation and safety), this analysis focuses on the main priority area of the project. In Missouri, \$144 million (57%) of projects were for preservation of existing system, \$34 million (13%) for operational and safety improvements, \$69 million (27%) for congestion improvements, \$400,000 (0.1%) for access to opportunity, \$8 million (3%) for sustainable development type projects (i.e. sidewalks, bike paths, etc.), and \$389,000 (0.1%) for goods movement projects. The following two tables detail the breakdown by sponsor and by project type.

Missouri FHWA Obligations by Sponsor Type



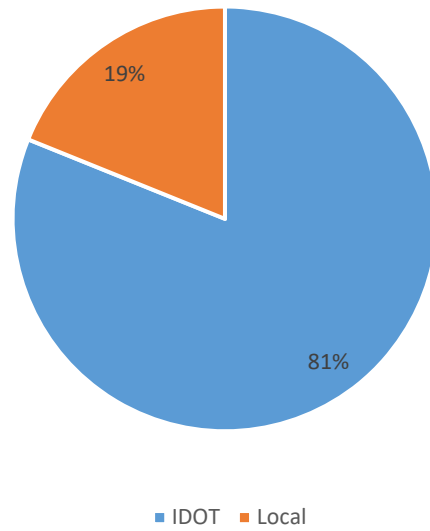
Missouri FHWA Obligations by Project Type



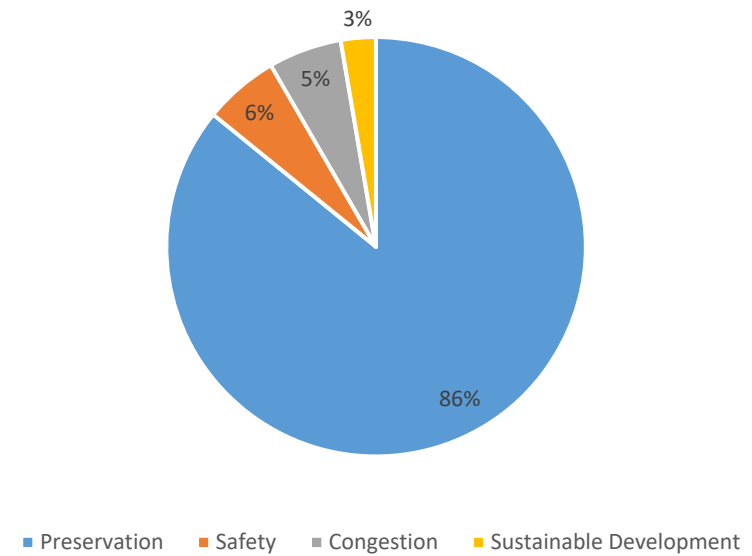
ILLINOIS - FHWA

Of the \$66 million of the FHWA funds in Illinois that were obligated, \$53 million were for IDOT projects while \$12 million were for local projects. Projects are categorized by main project type (preservation, safety, congestion, access to opportunity, sustainable development, and goods movement). In Illinois, \$57 million (86%) of projects were for preservation of existing system, \$4 million (6%) for operational and safety improvements, \$4 million (5%) for congestion improvements, and \$1 million (3%) for sustainable development type projects (i.e. sidewalks, bike paths, etc.). There were no obligations for access to opportunity or goods movement projects. The following two tables detail the breakdown by sponsor and by project type. AC funded projects are included in these totals since the projects were obligated. Federal funds will be converted at a later date.

Illinois FHWA Obligations by Sponsor Type



Illinois FHWA Obligations by Project Type



FTA

Of the \$60 million of the FTA funds that were obligated \$51 million were for Bi-State Development and \$9 million were for Madison County Transit. Projects are categorized by main project type (preservation, safety, congestion, access to opportunity, sustainable development, and goods movement). For FTA projects, \$53 million (89%) of projects were for preservation of existing system, \$5 million (8%) for safety improvements, and \$2 million (3%) for congestion improvements. There were no obligations for sustainable development, access to opportunity, or goods movement projects. The following two tables detail the breakdown by sponsor and by project type.

