




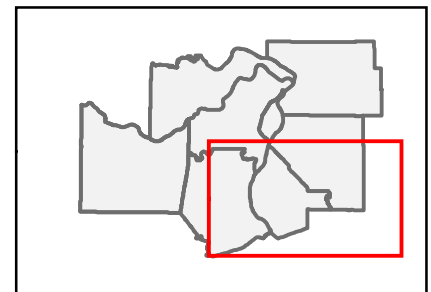


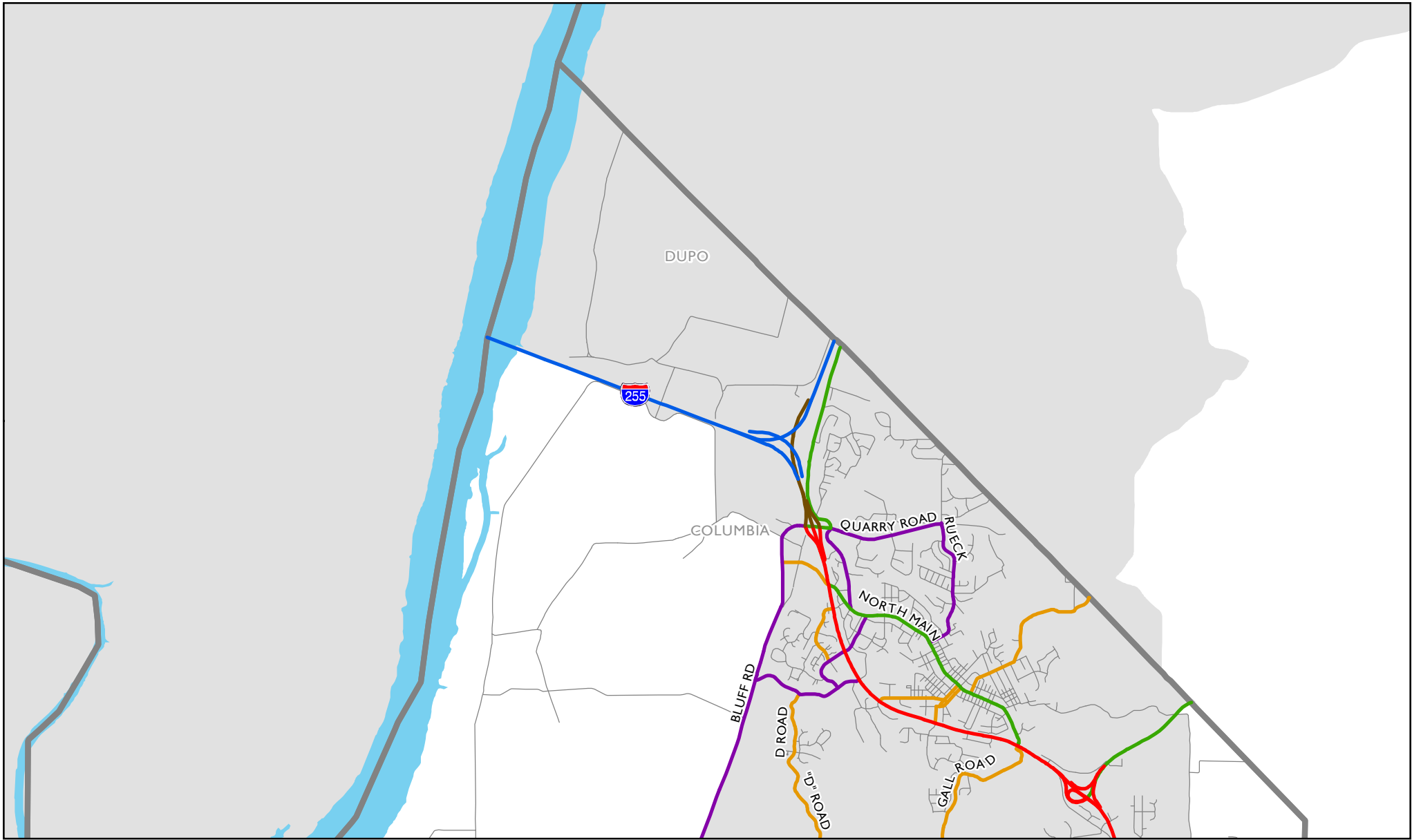
Monroe County, Illinois
 Index of
 Functional Classification Maps
 May 2019

-  Map Index
-  County Boundary
-  Urban Area Boundary
-  Functionally Classified Roads
-  River or Lake





EAST-WEST GATEWAY
 Council of Governments



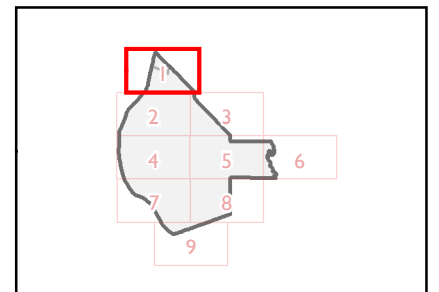
Map 1 of 9
 Monroe County, Illinois
 May 2019

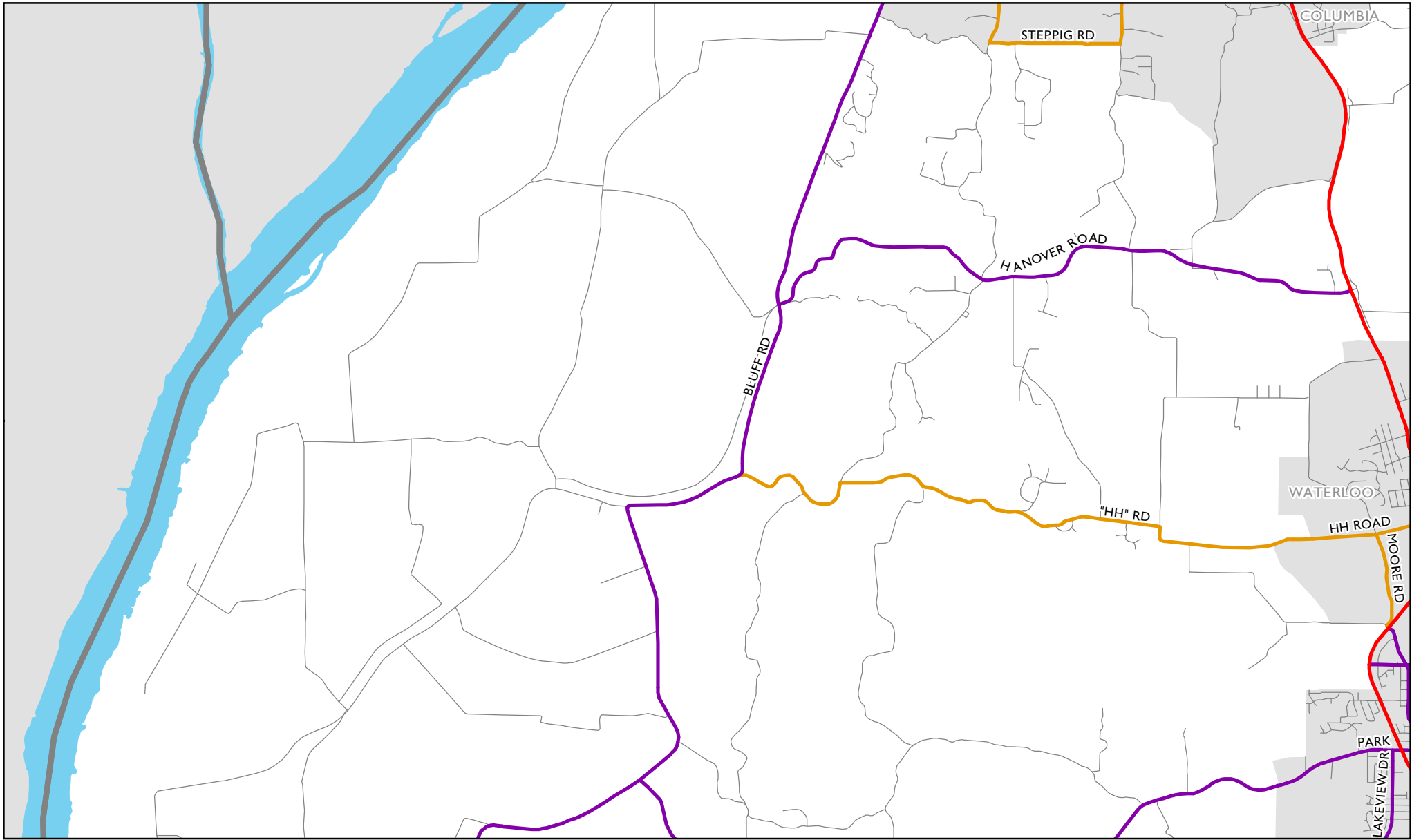
- Interstate
- Expressway
- Principal Arterial
- Minor Arterial
- Major Collector
- Minor Collector
- Local Road

-  County Boundary
-  Urban Area Boundary


 EAST-WEST GATEWAY
 Council of Governments



FHWA Approval
 May 29, 2020





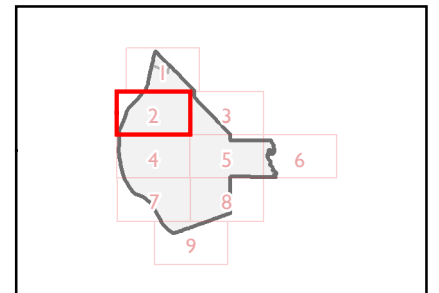
Map 2 of 9
 Monroe County, Illinois
 May 2019

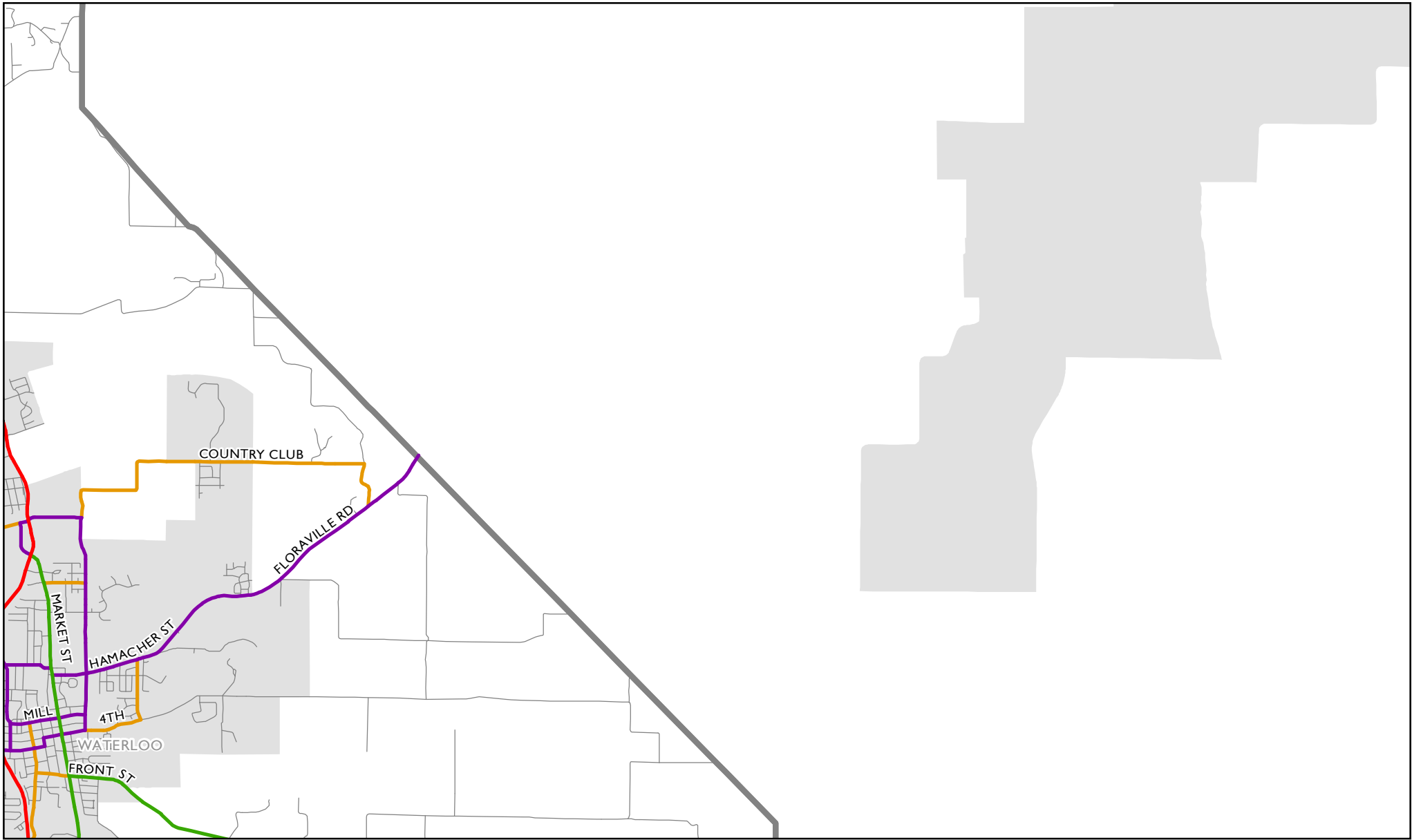
- Interstate
- Expressway
- Principal Arterial
- Minor Arterial
- Major Collector
- Minor Collector
- Local Road

-  County Boundary
-  Urban Area Boundary





FHWA Approval
 May 29, 2020





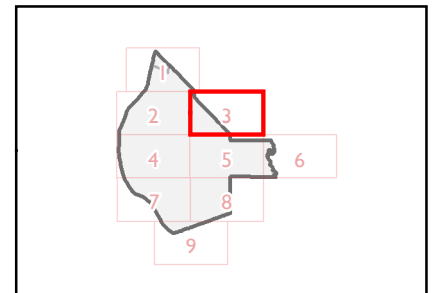
Map 3 of 9
 Monroe County, Illinois
 May 2019

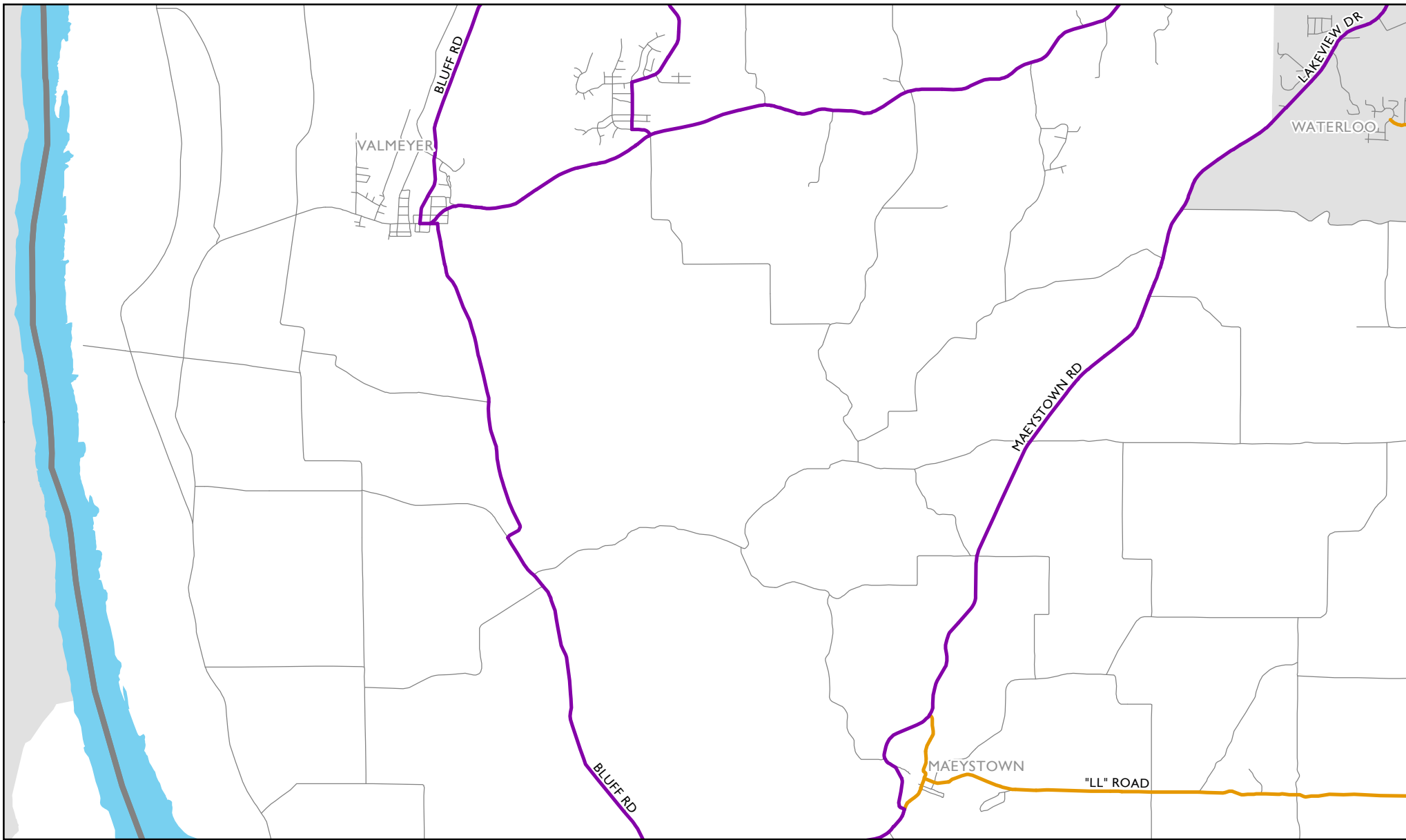
- Interstate
- Expressway
- Principal Arterial
- Minor Arterial
- Major Collector
- Minor Collector
- Local Road

-  County Boundary
-  Urban Area Boundary





FHWA Approval
 May 29, 2020





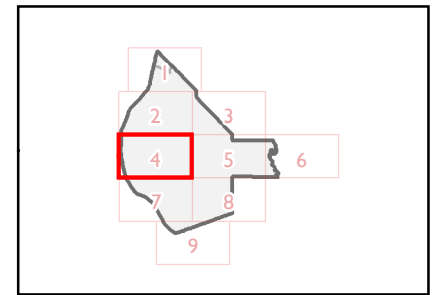
Map 4 of 9
 Monroe County, Illinois
 May 2019

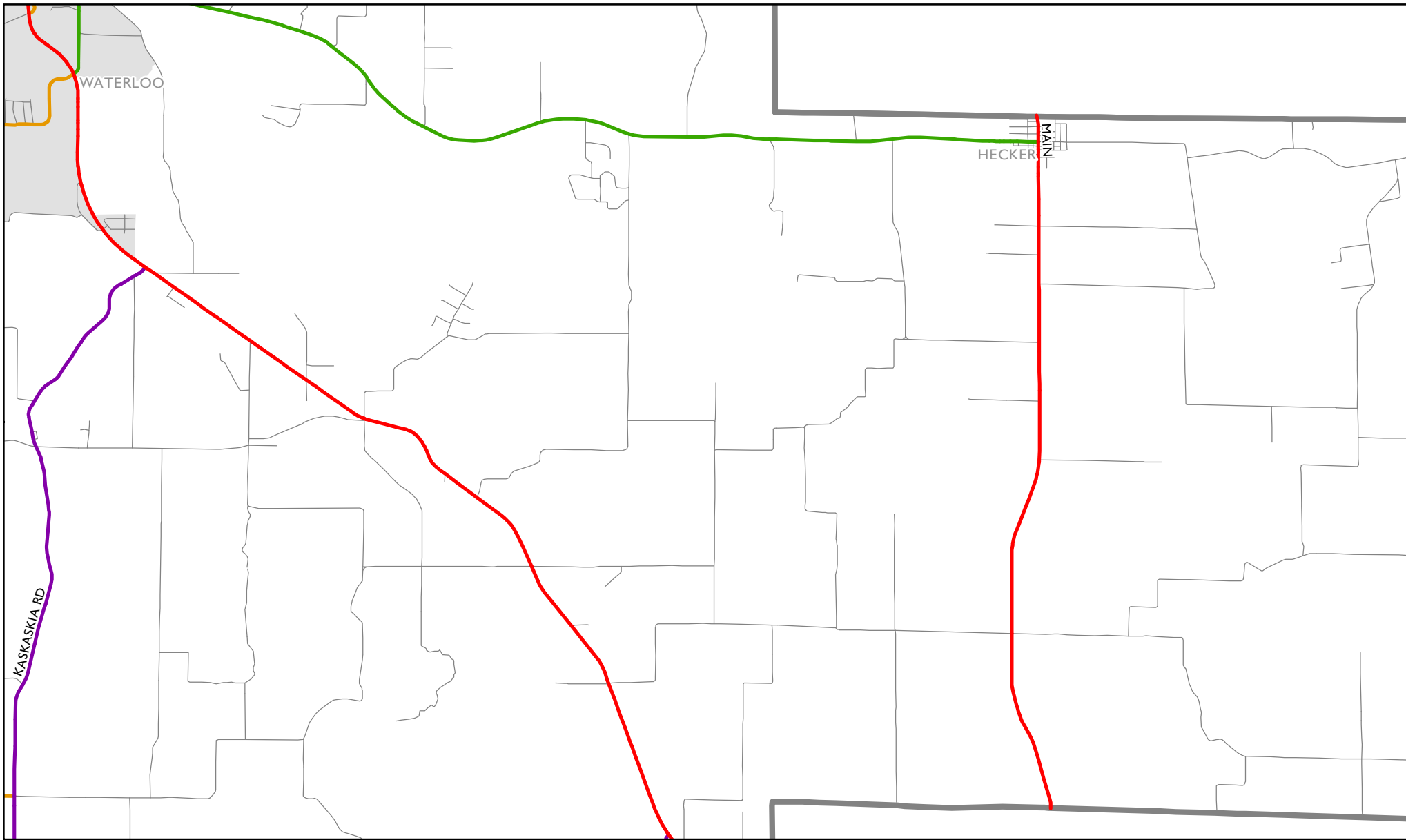
- Interstate
- Expressway
- Principal Arterial
- Minor Arterial
- Major Collector
- Minor Collector
- Local Road

-  County Boundary
-  Urban Area Boundary





FHWA Approval
 May 29, 2020





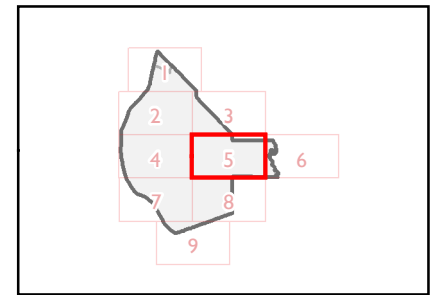
Map 5 of 9
 Monroe County, Illinois
 May 2019

- Interstate
- Expressway
- Principal Arterial
- Minor Arterial
- Major Collector
- Minor Collector
- Local Road

-  County Boundary
-  Urban Area Boundary





FHWA Approval
 May 29, 2020





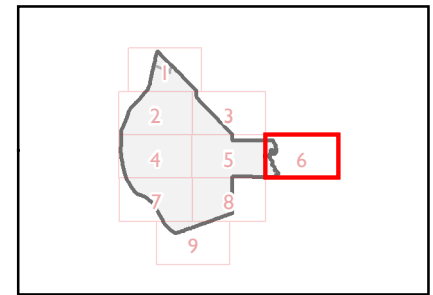
Map 6 of 9
Monroe County, Illinois
 May 2019

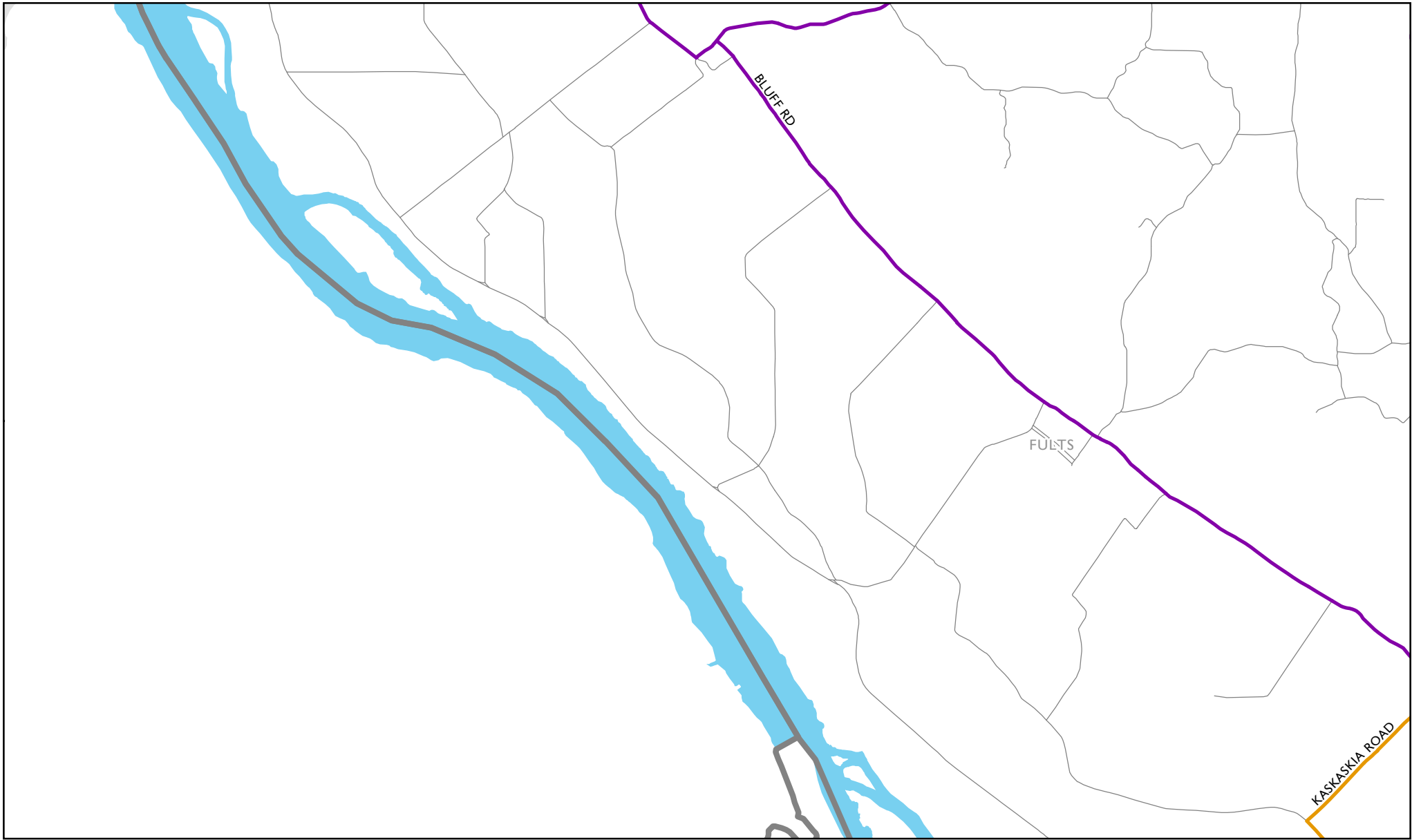
- Interstate
- Expressway
- Principal Arterial
- Minor Arterial
- Major Collector
- Minor Collector
- Local Road

-  County Boundary
-  Urban Area Boundary





FHWA Approval
 May 29, 2020





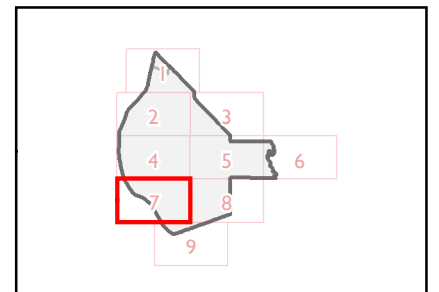
Map 7 of 9
 Monroe County, Illinois
 May 2019

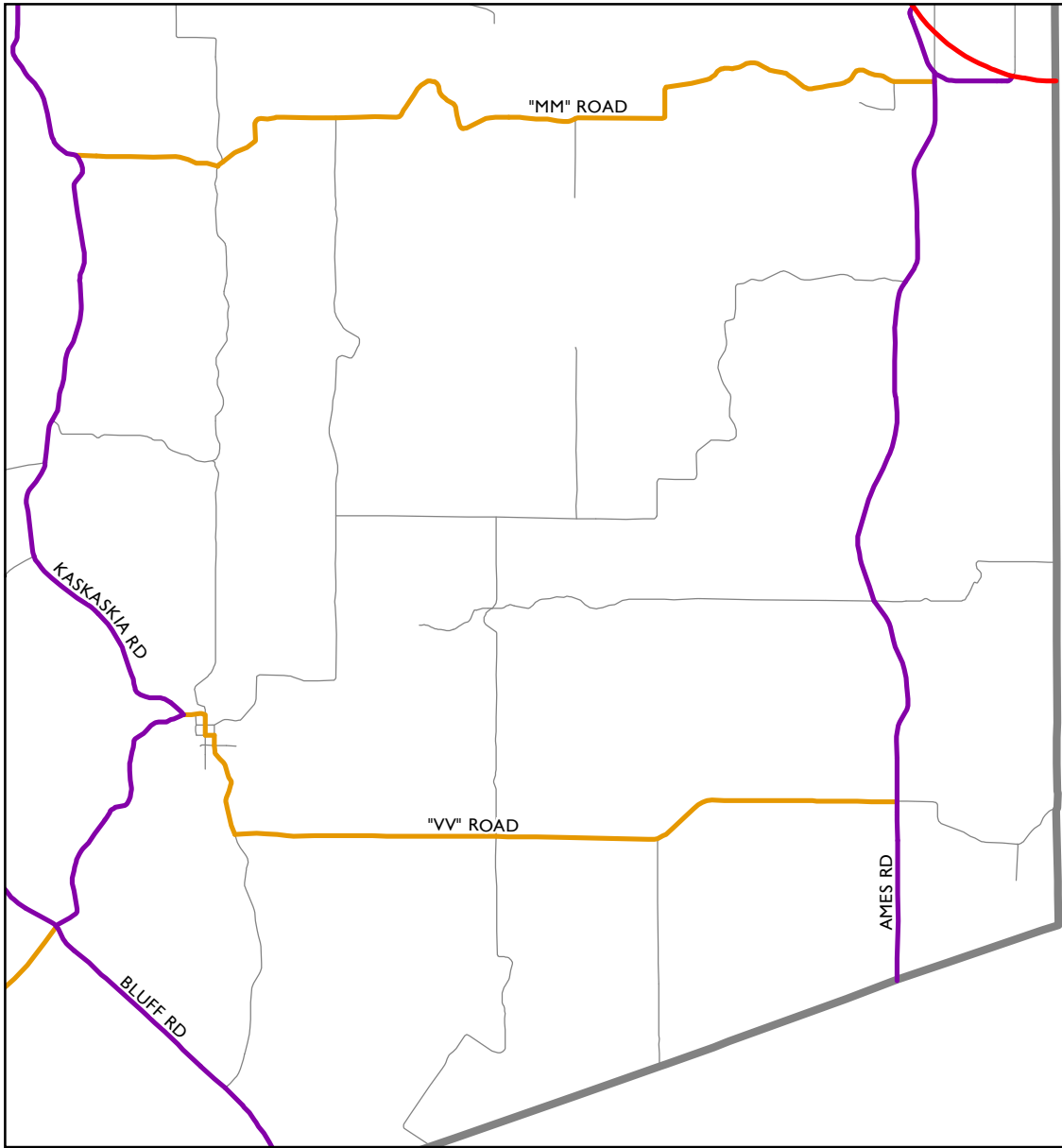
- Interstate
- Expressway
- Principal Arterial
- Minor Arterial
- Major Collector
- Minor Collector
- Local Road

-  County Boundary
-  Urban Area Boundary



FHWA Approval
 May 29, 2020





Map 8 of 9
Monroe County, Illinois
 May 2019

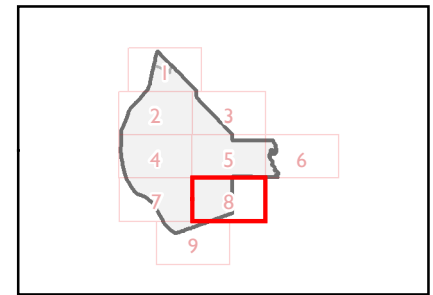
- Interstate
- Expressway
- Principal Arterial
- Minor Arterial
- Major Collector
- Minor Collector
- Local Road

- County Boundary
- Urban Area Boundary

FHWA Approval
 May 29, 2020





EAST-WEST GATEWAY
 Council of Governments





Map 9 of 9
 Monroe County, Illinois
 May 2019

- Interstate
- Expressway
- Principal Arterial
- Minor Arterial
- Major Collector
- Minor Collector
- Local Road

-  County Boundary
-  Urban Area Boundary



FHWA Approval
 May 29, 2020

