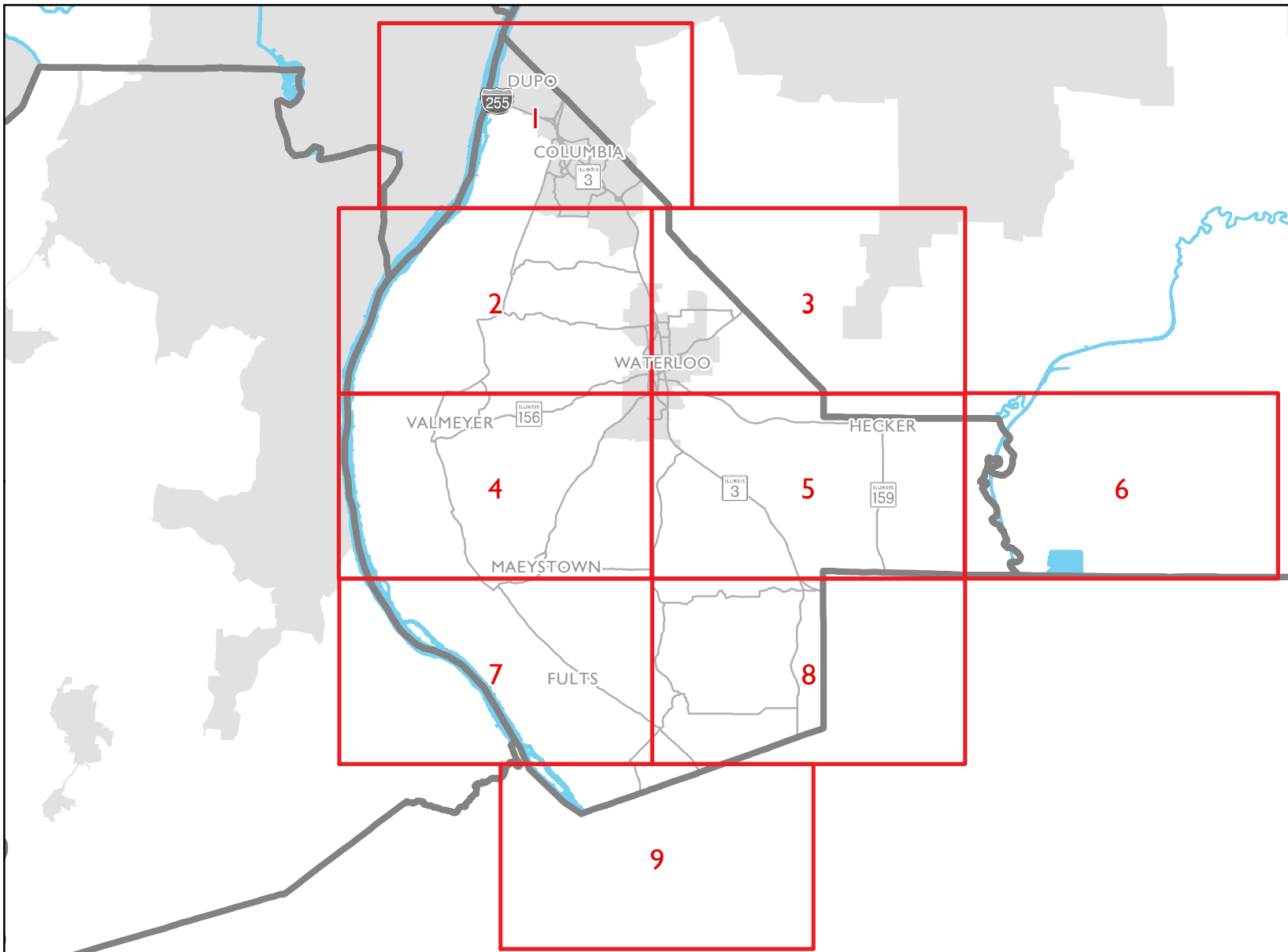







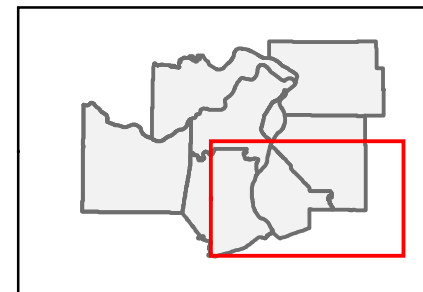
Click on a number on the map to see a more detailed version of that section

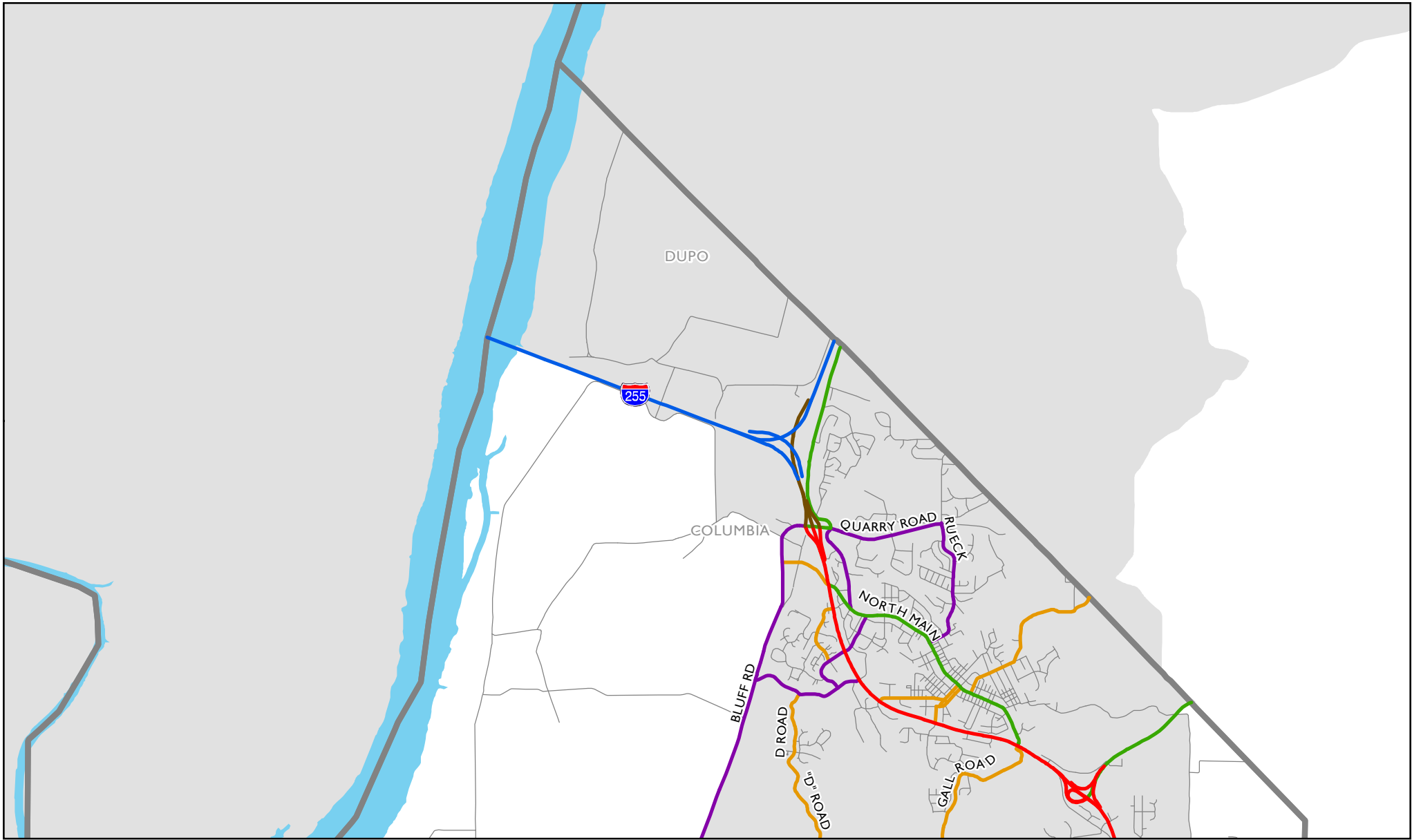


Monroe County, Illinois
Index of
Functional Classification Maps
August 2019

-  Map Index
-  County Boundary
-  Urban Area Boundary
-  Functionally Classified Roads
-  River or Lake




EAST-WEST GATEWAY
Council of Governments





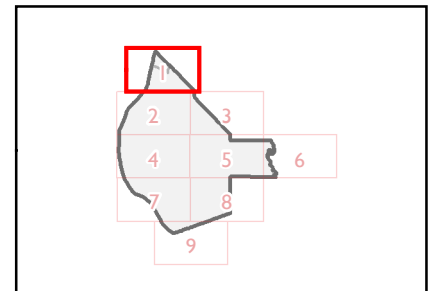
Map 1 of 9
 Monroe County, Illinois
 August 2019

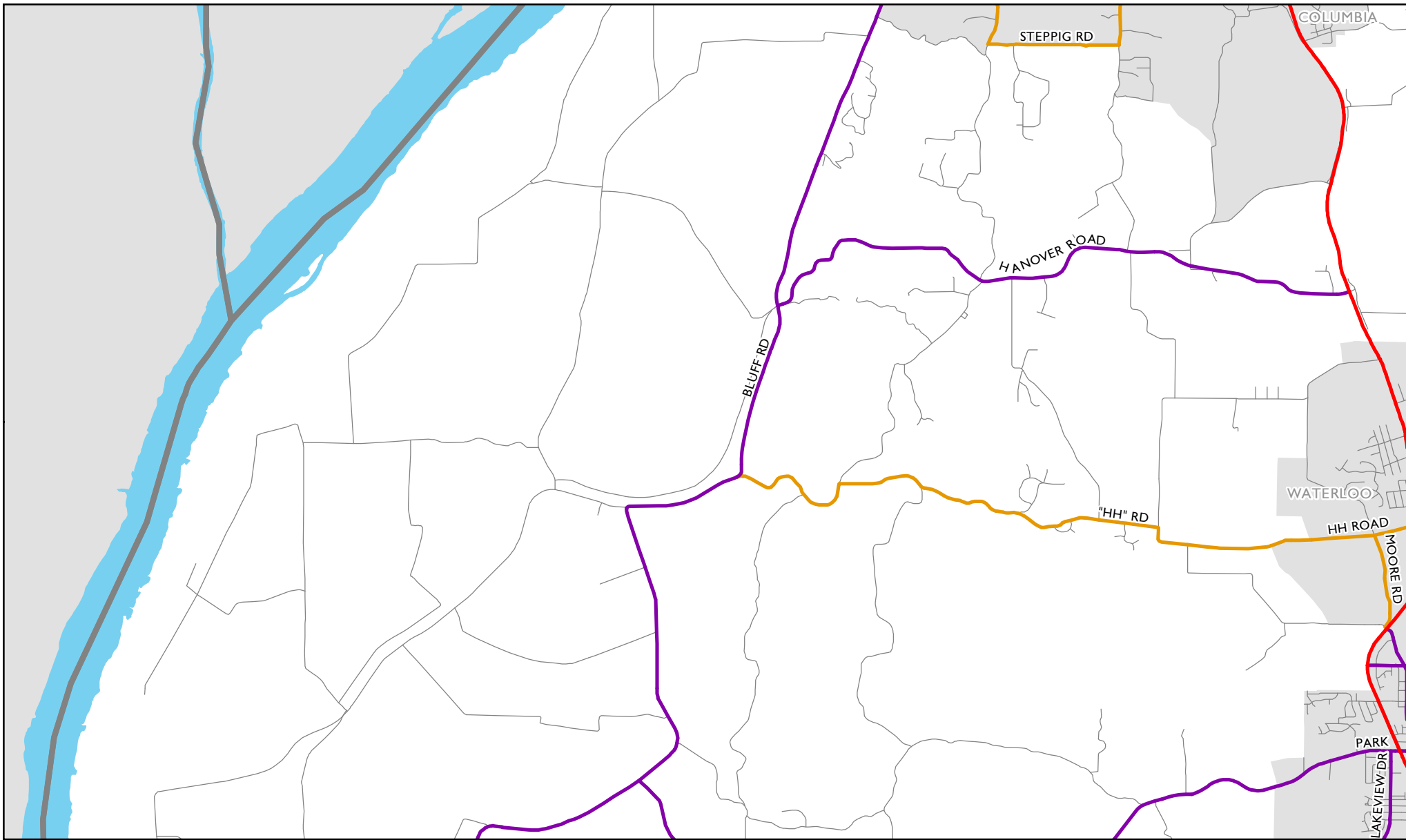
- Interstate
- Expressway
- Principal Arterial
- Minor Arterial
- Major Collector
- Minor Collector
- Local Road

-  County Boundary
-  Urban Area Boundary





FHWA Approval
 March 26, 2018





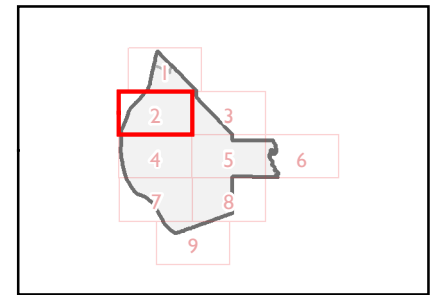
Map 2 of 9
Monroe County, Illinois
 August 2019

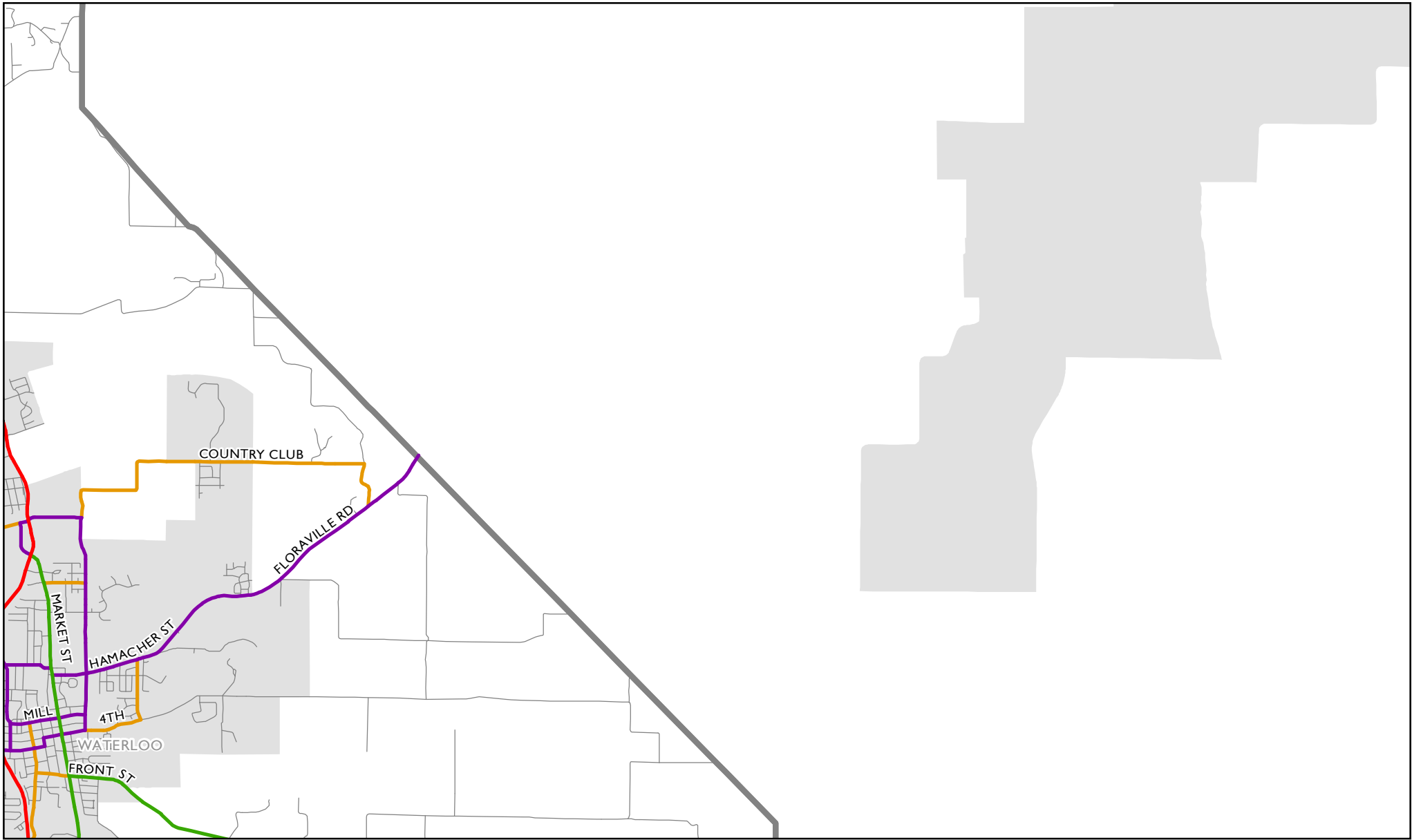
- Interstate
- Expressway
- Principal Arterial
- Minor Arterial
- Major Collector
- Minor Collector
- Local Road

-  County Boundary
-  Urban Area Boundary





FHWA Approval
 March 26, 2018





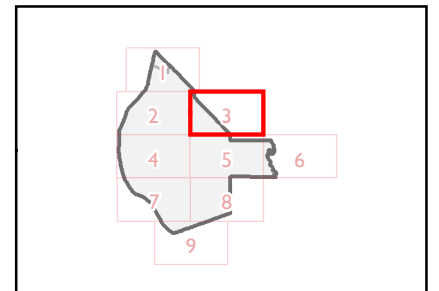
Map 3 of 9
Monroe County, Illinois
August 2019

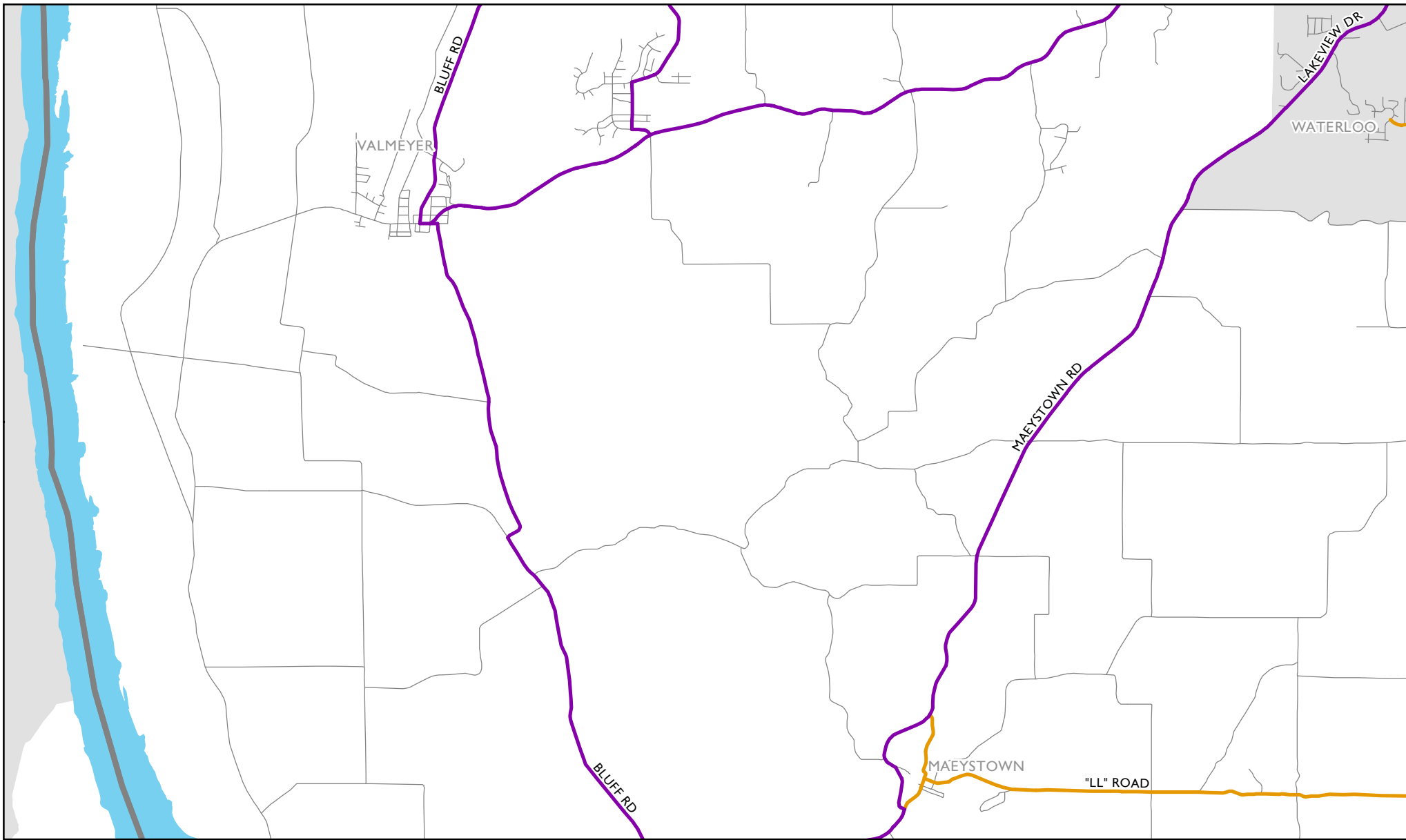
- Interstate
- Expressway
- Principal Arterial
- Minor Arterial
- Major Collector
- Minor Collector
- Local Road

-  County Boundary
-  Urban Area Boundary





FHWA Approval
 March 26, 2018





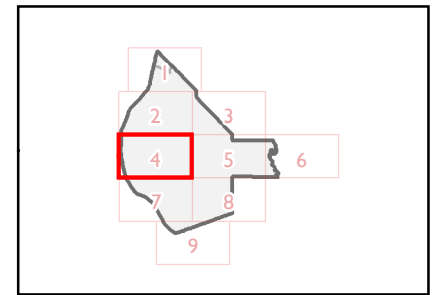
Map 4 of 9
 Monroe County, Illinois
 August 2019

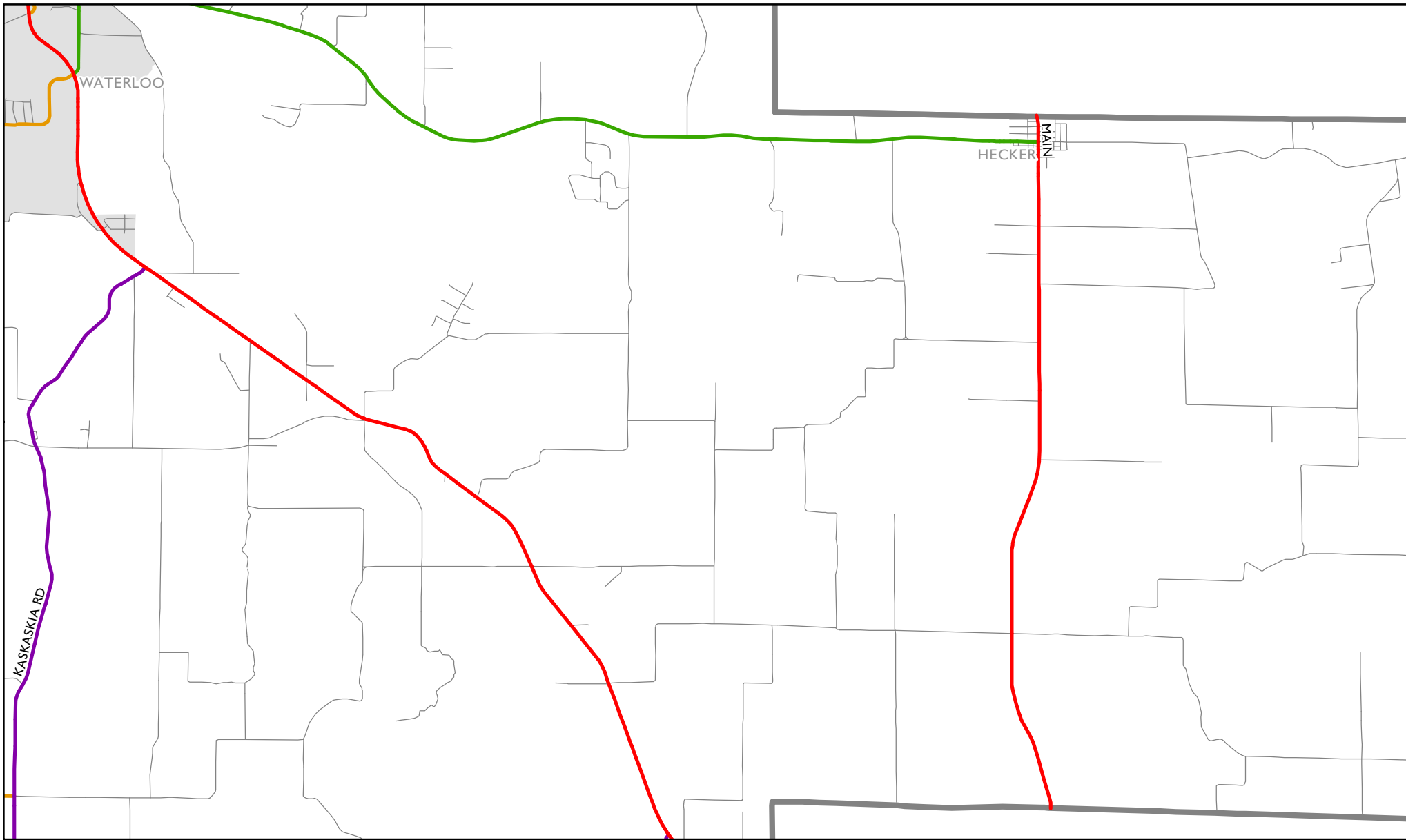
- Interstate
- Expressway
- Principal Arterial
- Minor Arterial
- Major Collector
- Minor Collector
- Local Road

-  County Boundary
-  Urban Area Boundary





FHWA Approval
 March 26, 2018





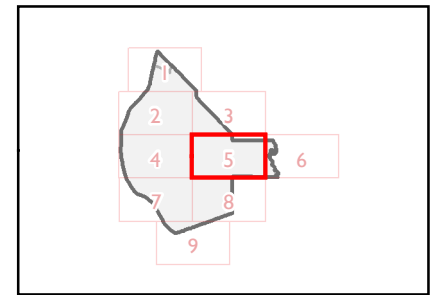
Map 5 of 9
Monroe County, Illinois
 August 2019

- Interstate
- Expressway
- Principal Arterial
- Minor Arterial
- Major Collector
- Minor Collector
- Local Road

-  County Boundary
-  Urban Area Boundary



FHWA Approval
 March 26, 2018





Map 6 of 9
Monroe County, Illinois
 August 2019

- Interstate
- Expressway
- Principal Arterial
- Minor Arterial
- Major Collector
- Minor Collector
- Local Road

- County Boundary
- Urban Area Boundary

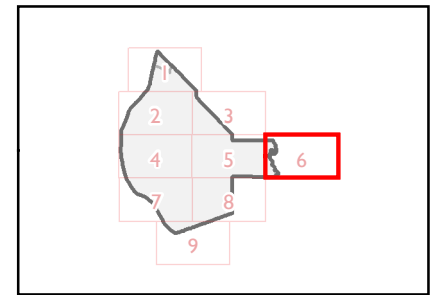
FHWA Approval
 March 26, 2018

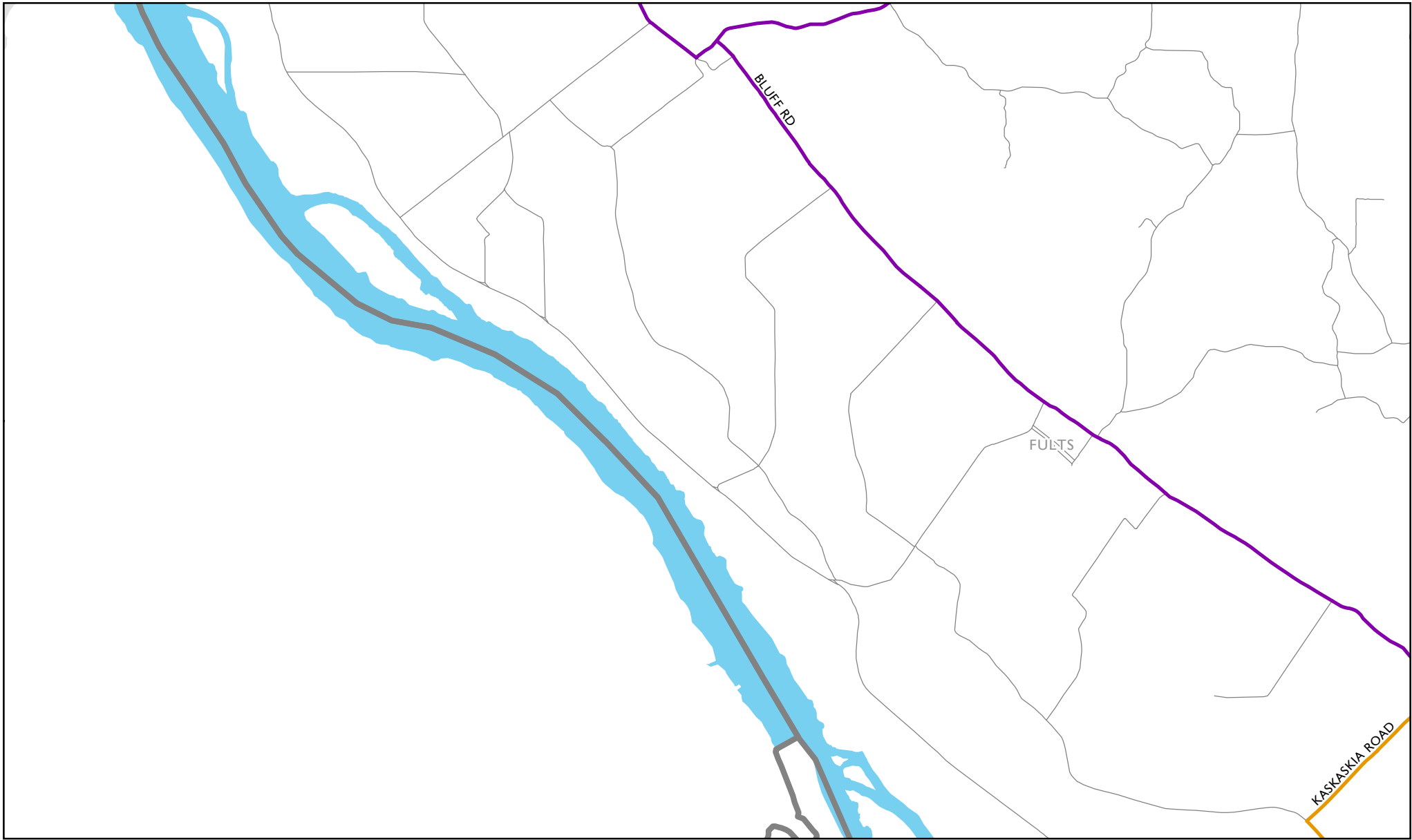


EAST-WEST GATEWAY
 Council of Governments






Miles





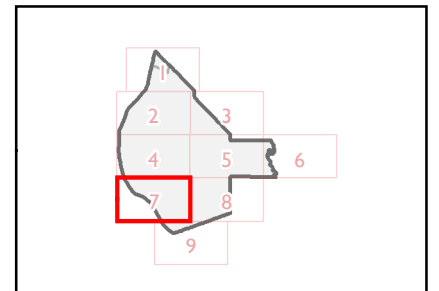
Map 7 of 9
 Monroe County, Illinois
 August 2019

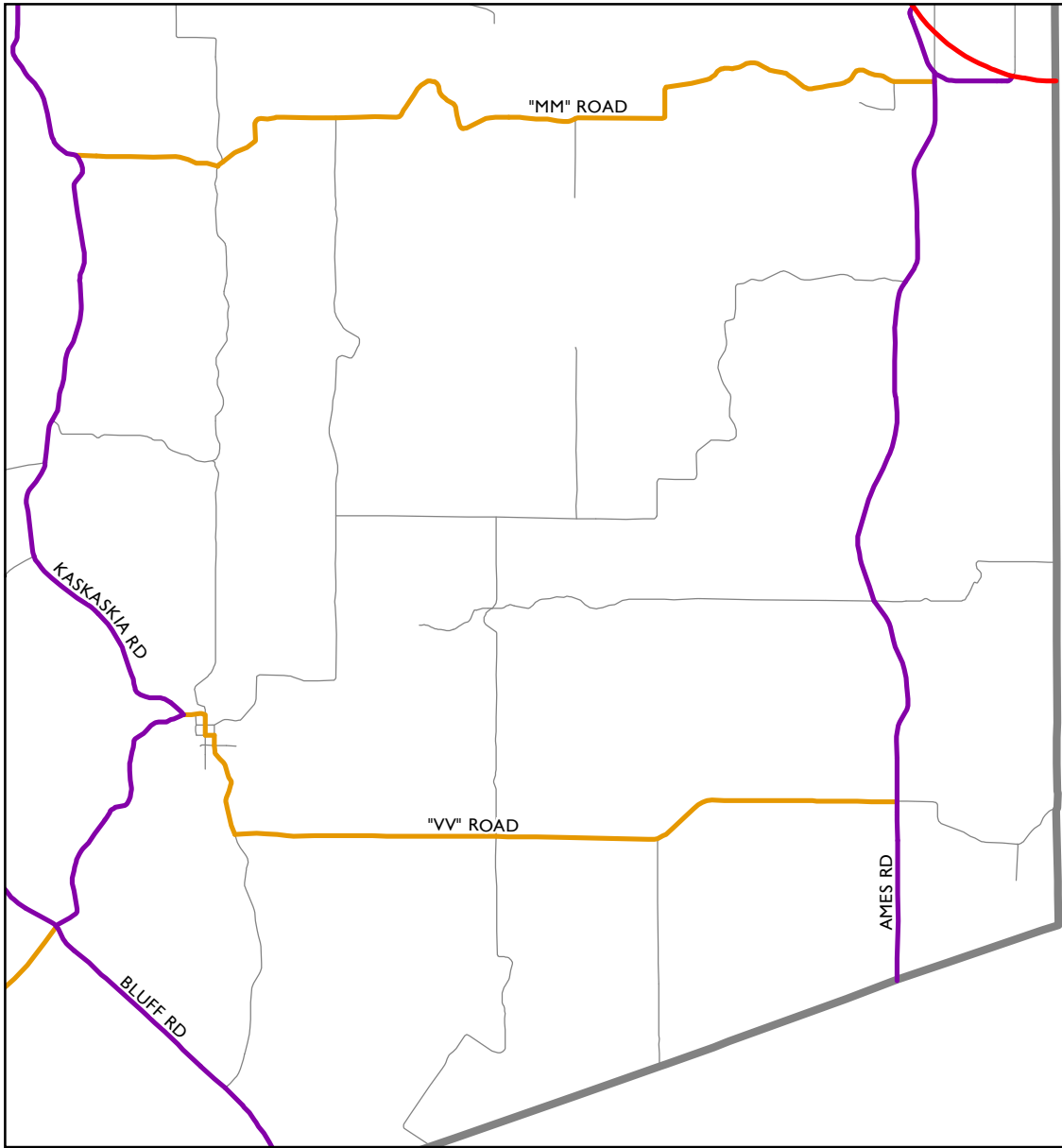
- Interstate
- Expressway
- Principal Arterial
- Minor Arterial
- Major Collector
- Minor Collector
- Local Road

-  County Boundary
-  Urban Area Boundary





FHWA Approval
 March 26, 2018





Map 8 of 9
Monroe County, Illinois
 August 2019

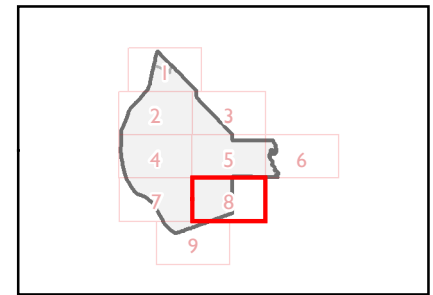
- Interstate
- Expressway
- Principal Arterial
- Minor Arterial
- Major Collector
- Minor Collector
- Local Road

-  County Boundary
-  Urban Area Boundary

FHWA Approval
 March 26, 2018





EAST-WEST GATEWAY
 Council of Governments





Map 9 of 9
 Monroe County, Illinois
 August 2019

- Interstate
- Expressway
- Principal Arterial
- Minor Arterial
- Major Collector
- Minor Collector
- Local Road

-  County Boundary
-  Urban Area Boundary

FHWA Approval
 March 26, 2018

