






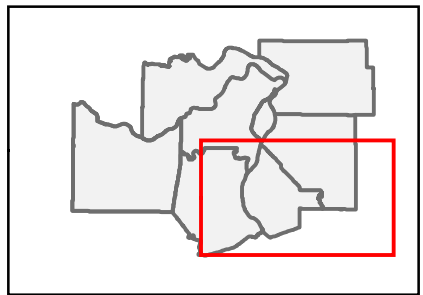
Monroe County, Illinois
 Index of
 Functional Classification Maps
 March 2018

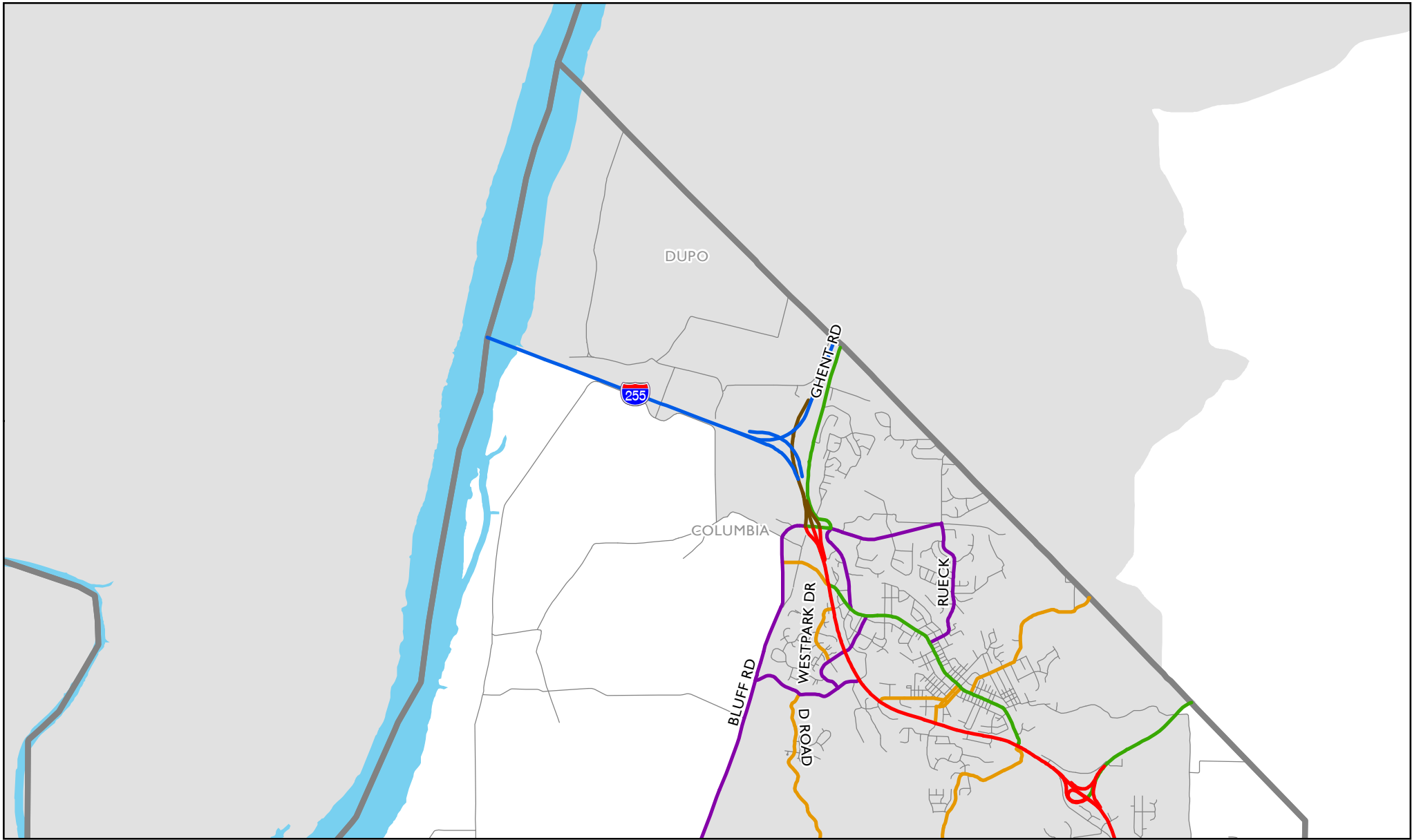
-  Map Index
-  County Boundary
-  Urban Area Boundary
-  Functionally Classified Roads
-  River or Lake



EAST-WEST GATEWAY
 Council of Governments









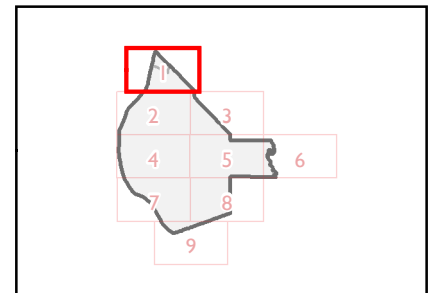
Map 1 of 9
 Monroe County, Illinois
 March 2018

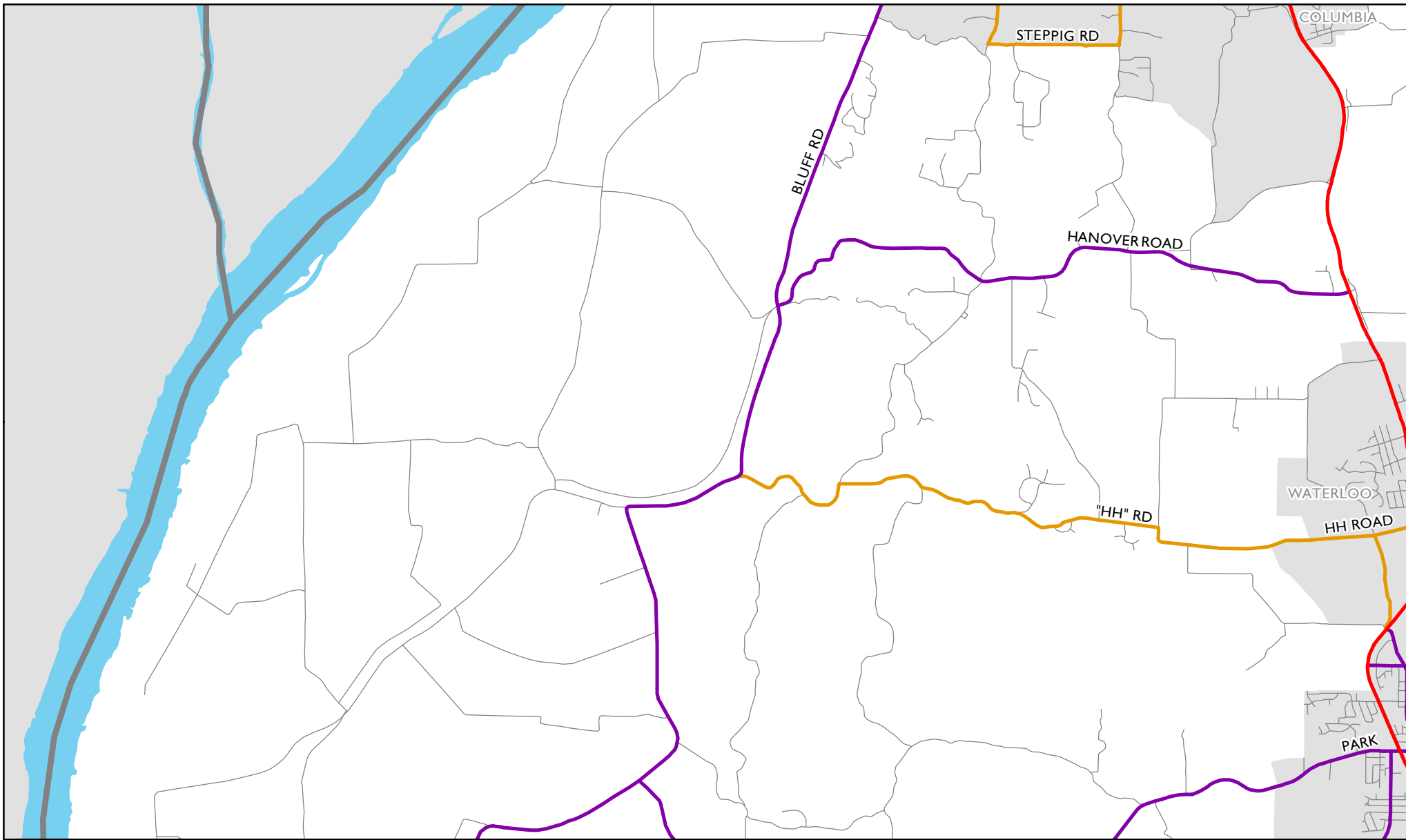
- Interstate
- Expressway
- Principal Arterial
- Minor Arterial
- Major Collector
- Minor Collector
- Local Road

-  County Boundary
-  Urban Area Boundary





FHWA Approval
 March 26, 2018





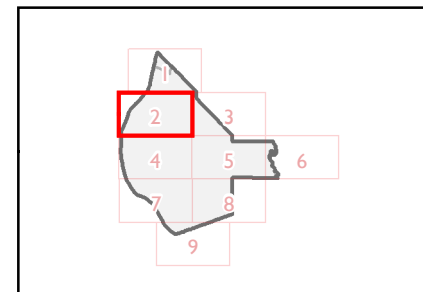
Map 2 of 9
 Monroe County, Illinois
 March 2018

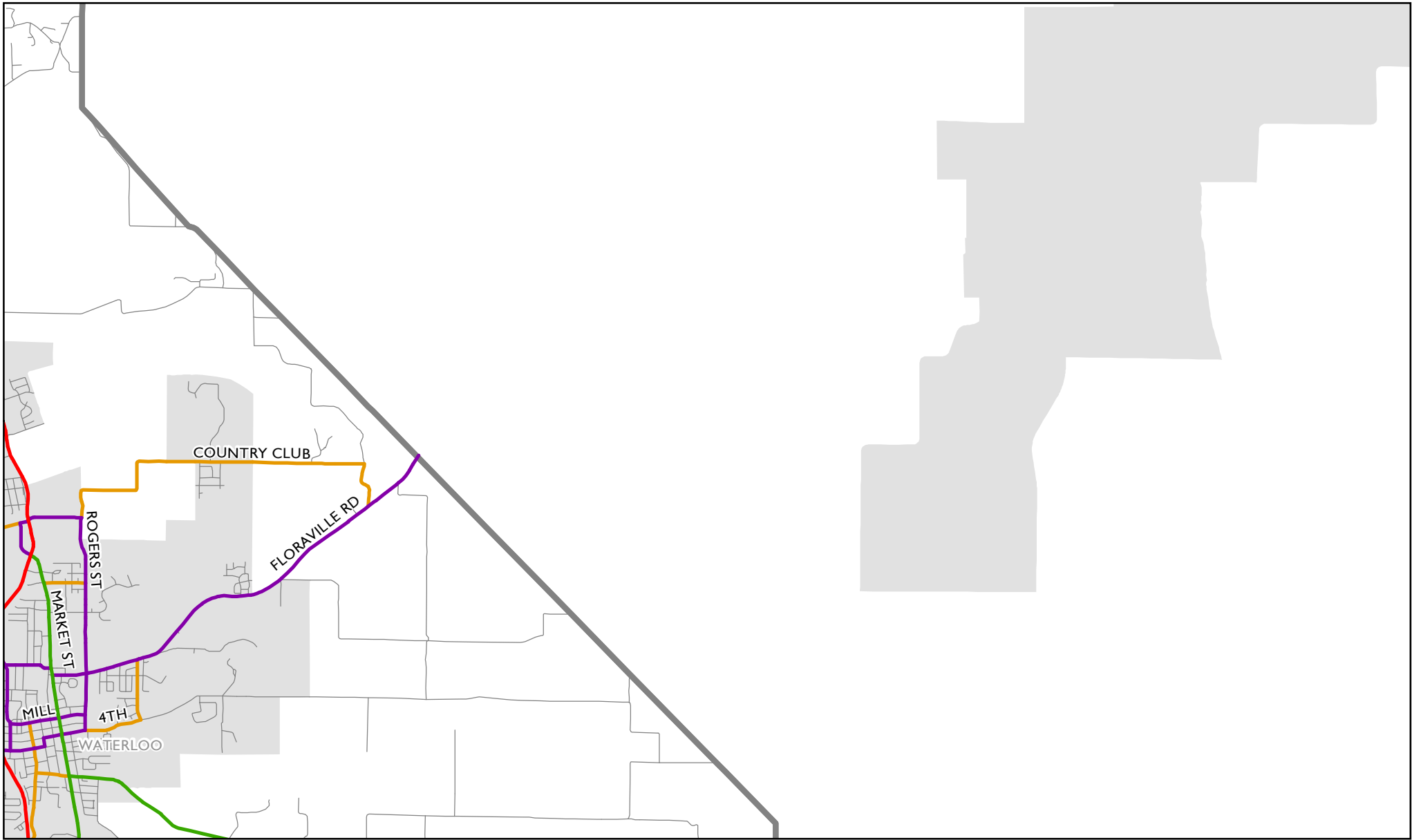
- Interstate
- Expressway
- Principal Arterial
- Minor Arterial
- Major Collector
- Minor Collector
- Local Road

-  County Boundary
-  Urban Area Boundary





FHWA Approval
 March 26, 2018





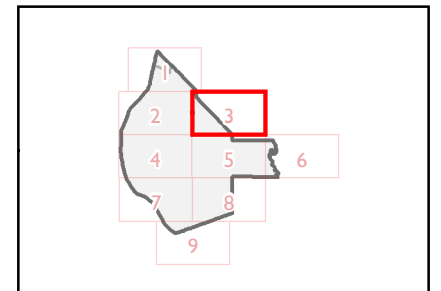
Map 3 of 9
Monroe County, Illinois
 March 2018

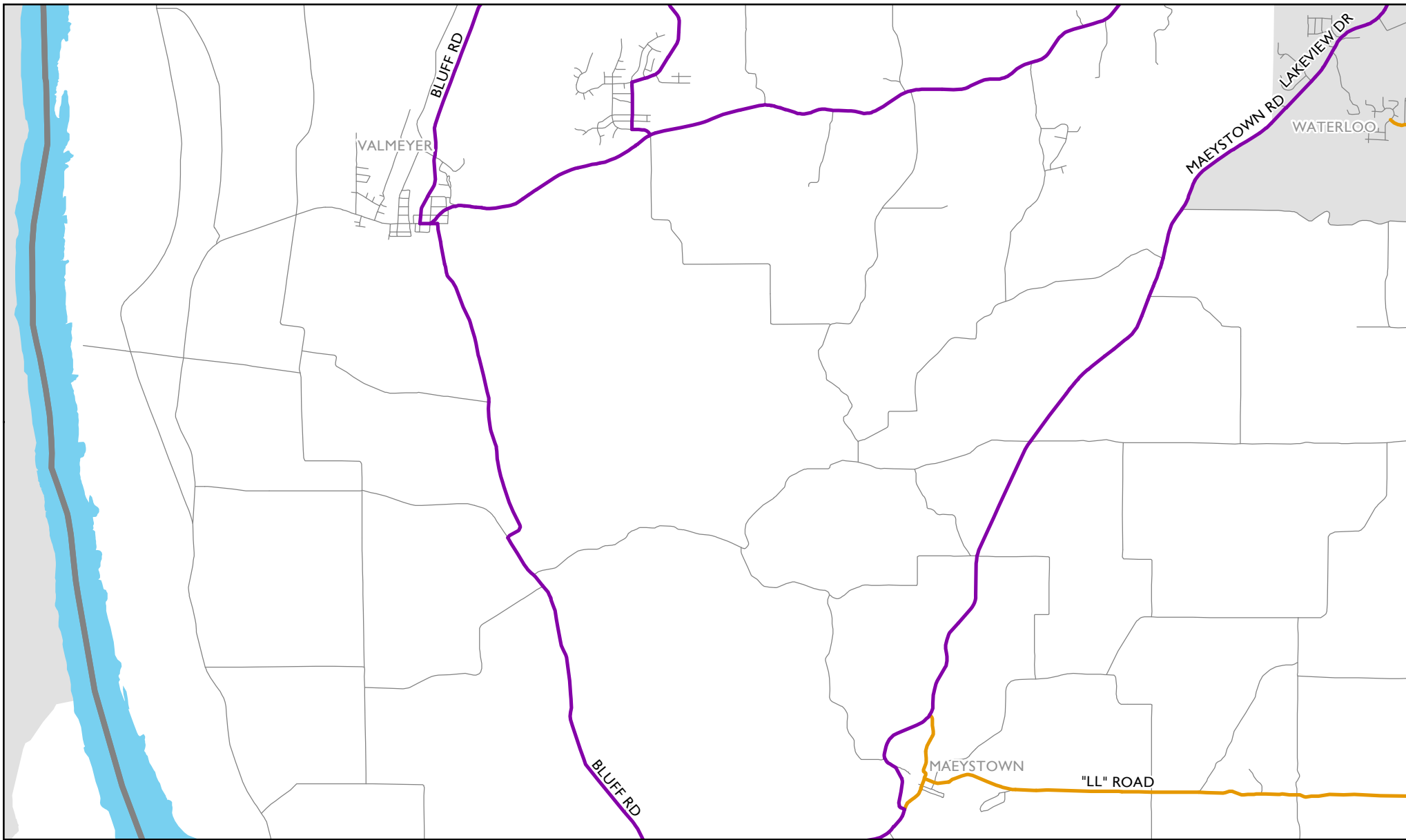
- Interstate
- Expressway
- Principal Arterial
- Minor Arterial
- Major Collector
- Minor Collector
- Local Road

-  County Boundary
-  Urban Area Boundary





FHWA Approval
 March 26, 2018





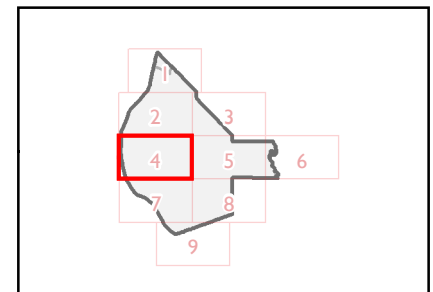
Map 4 of 9
 Monroe County, Illinois
 March 2018

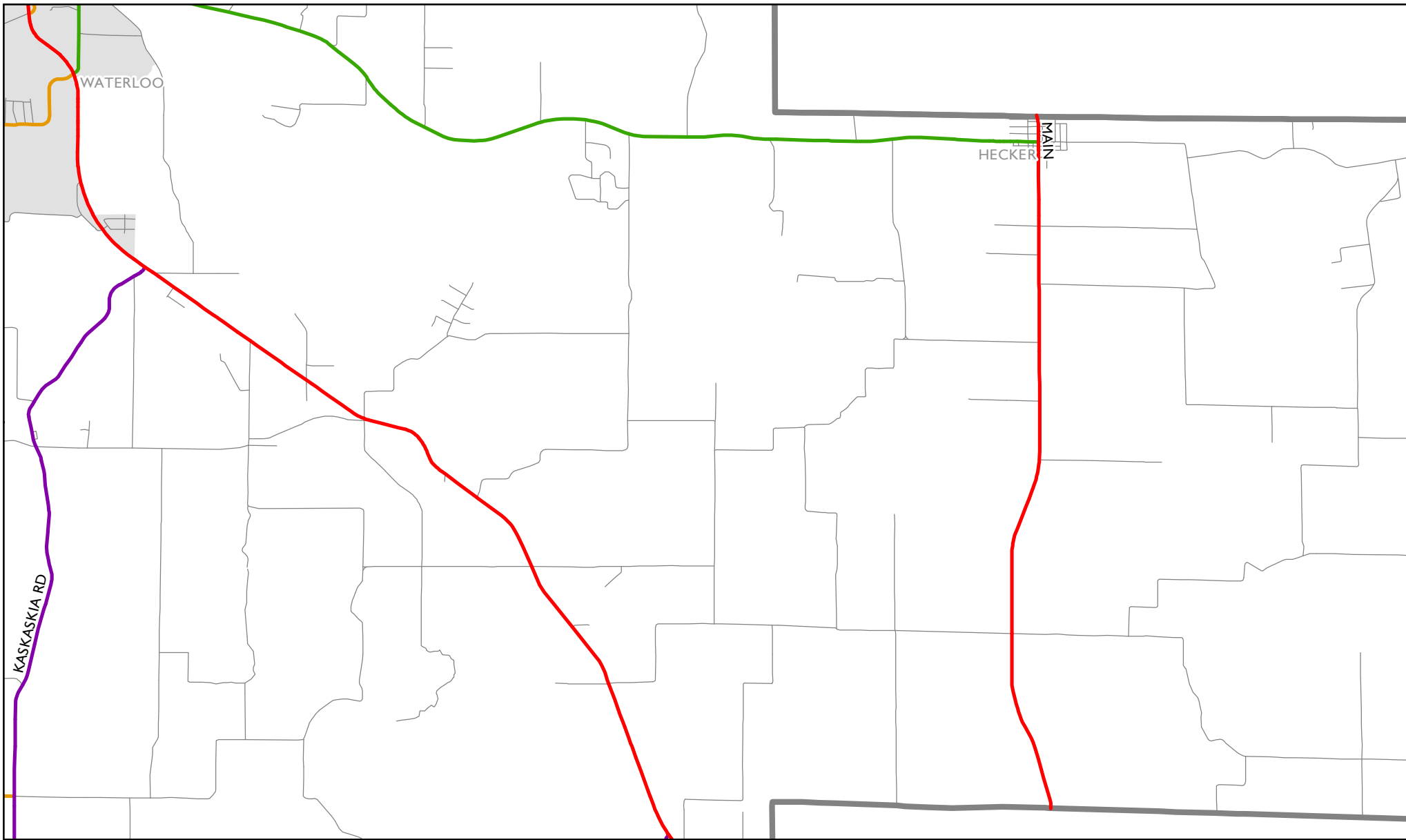
- Interstate
- Expressway
- Principal Arterial
- Minor Arterial
- Major Collector
- Minor Collector
- Local Road

-  County Boundary
-  Urban Area Boundary





FHWA Approval
 March 26, 2018





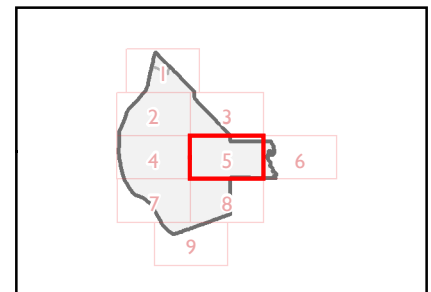
Map 5 of 9
Monroe County, Illinois
 March 2018

- Interstate
- Expressway
- Principal Arterial
- Minor Arterial
- Major Collector
- Minor Collector
- Local Road

-  County Boundary
-  Urban Area Boundary





FHWA Approval
 March 26, 2018





Map 6 of 9
Monroe County, Illinois
 March 2018

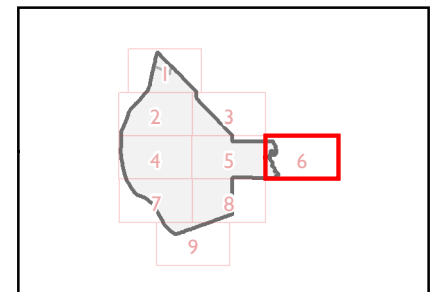
- Interstate
- Expressway
- Principal Arterial
- Minor Arterial
- Major Collector
- Minor Collector
- Local Road

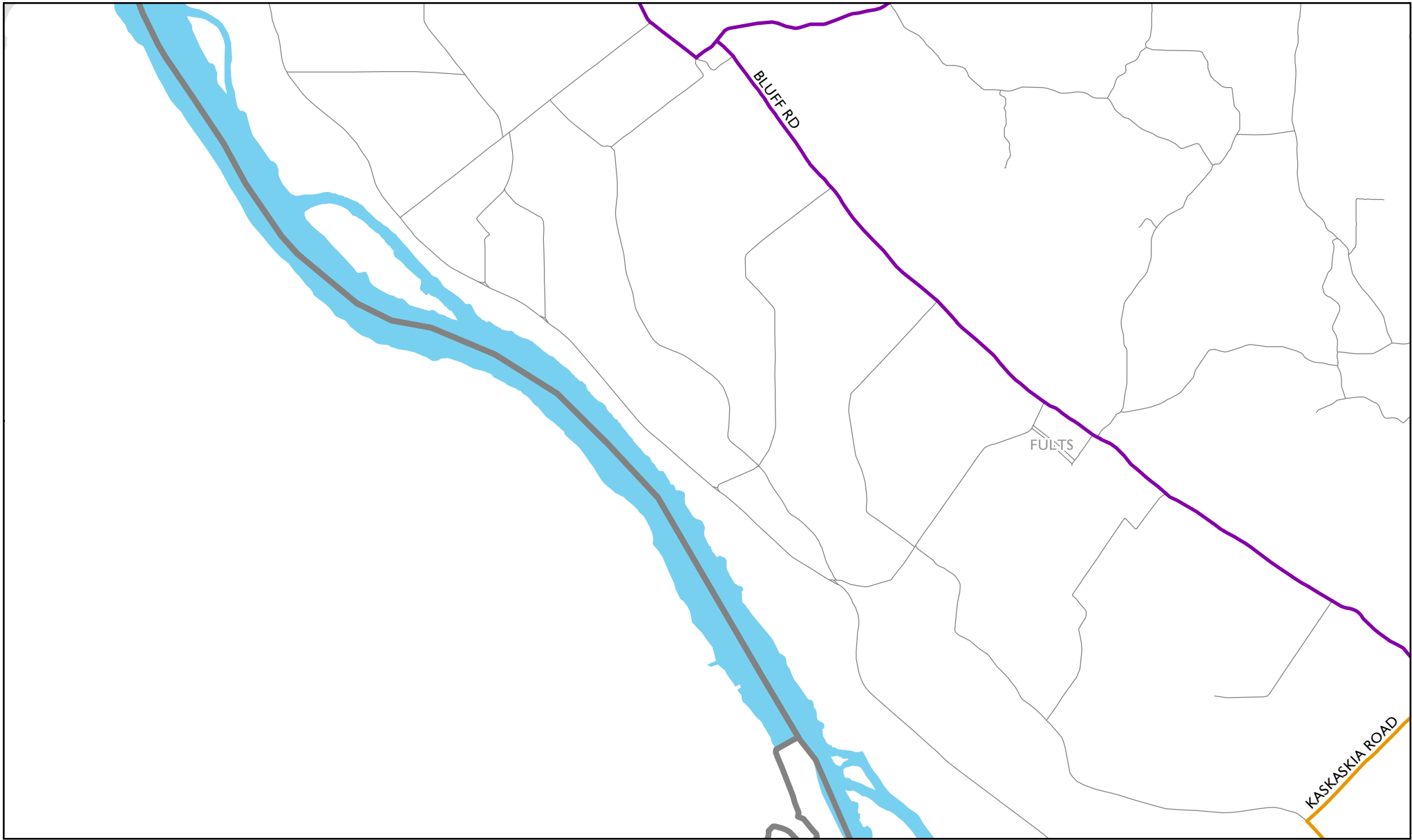
-  County Boundary
-  Urban Area Boundary

FHWA Approval
 March 26, 2018





EAST-WEST GATEWAY
 Council of Governments





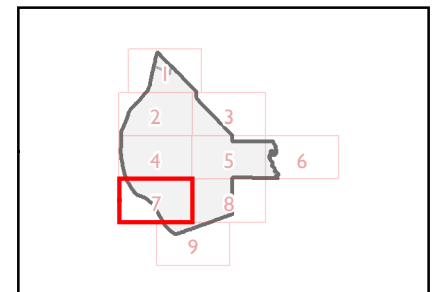
Map 7 of 9
 Monroe County, Illinois
 March 2018

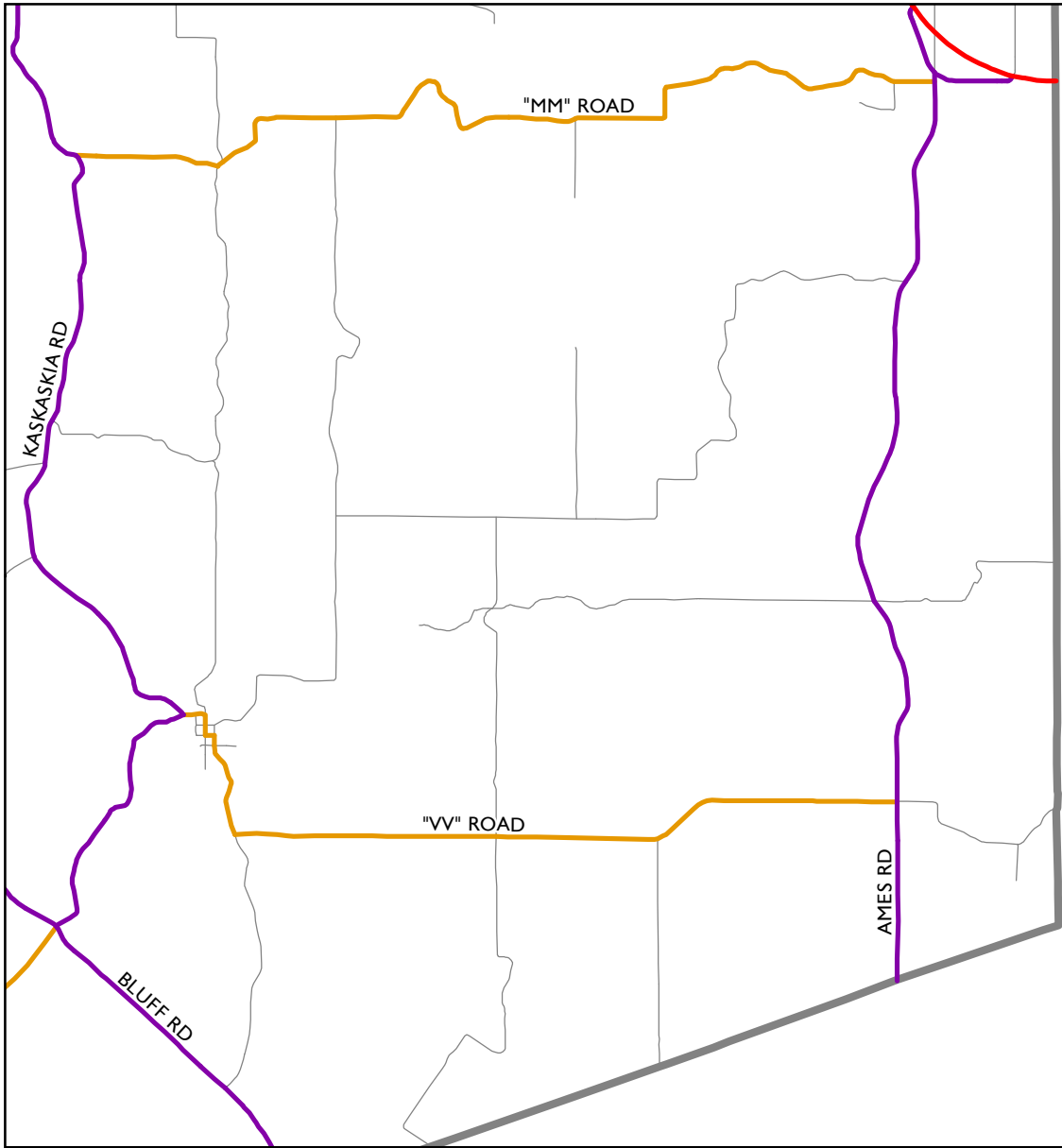
- Interstate
- Expressway
- Principal Arterial
- Minor Arterial
- Major Collector
- Minor Collector
- Local Road

-  County Boundary
-  Urban Area Boundary





FHWA Approval
 March 26, 2018



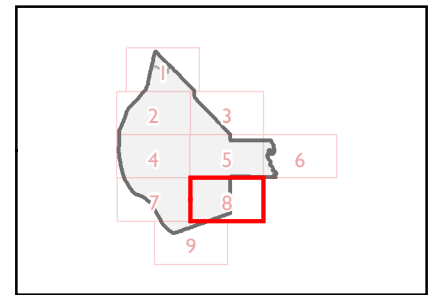


Map 8 of 9
Monroe County, Illinois
 March 2018

- Interstate
- Expressway
- Principal Arterial
- Minor Arterial
- Major Collector
- Minor Collector
- Local Road

-  County Boundary
-  Urban Area Boundary



FHWA Approval
 March 26, 2018





Map 9 of 9
Monroe County, Illinois
 March 2018

- Interstate
- Expressway
- Principal Arterial
- Minor Arterial
- Major Collector
- Minor Collector
- Local Road

-  County Boundary
-  Urban Area Boundary

FHWA Approval
 March 26, 2018



EAST-WEST GATEWAY
 Council of Governments




0 1 2
 Miles

