






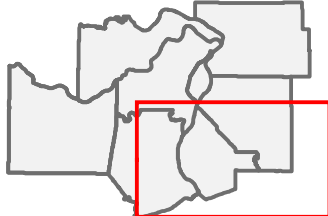
Monroe County, Missouri
 Index of
 Functional Classification Maps
 November 2016

-  Map Index
-  County Boundary
-  Urban Area Boundary
-  Functionally Classified Roads
-  River or Lake

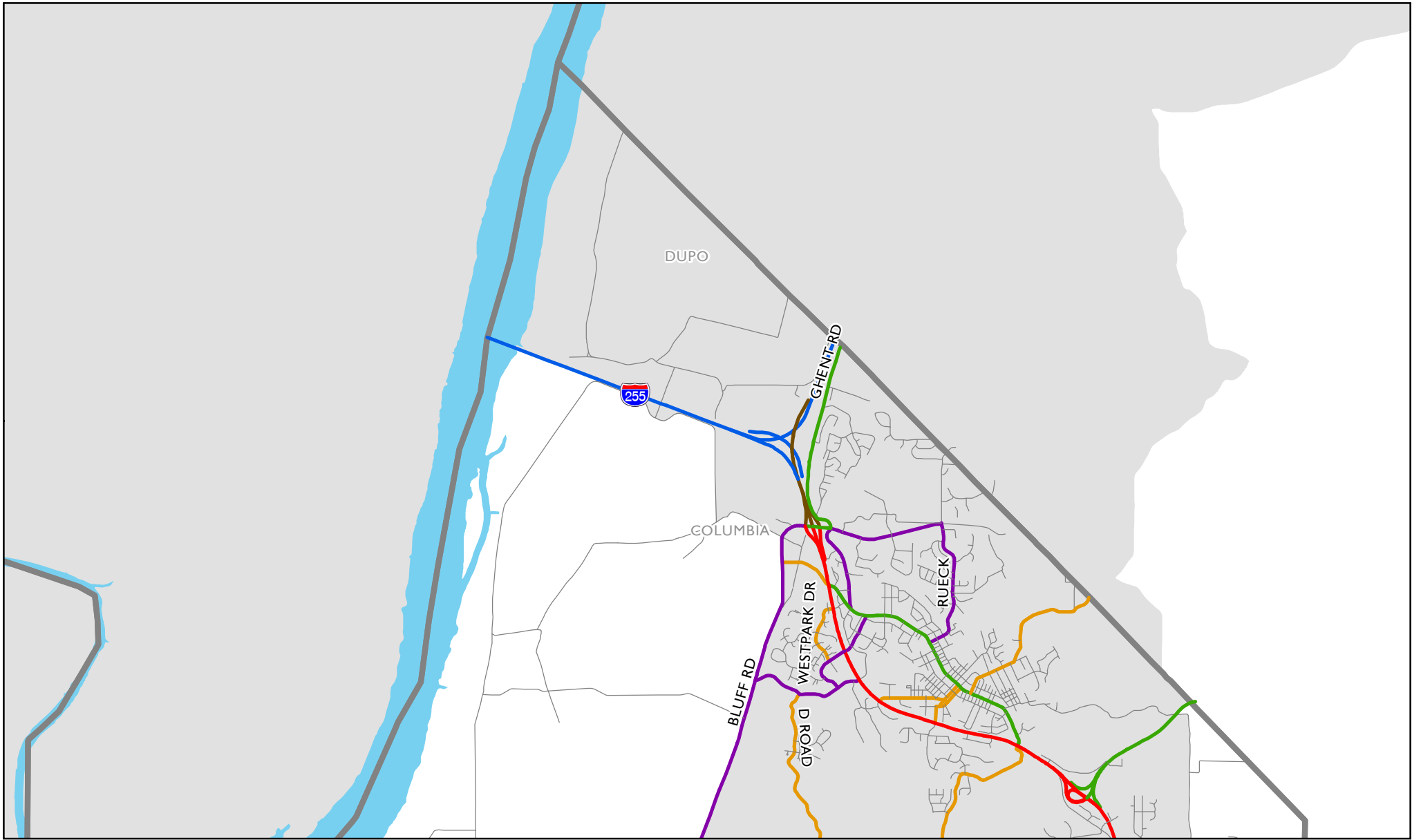

 EAST-WEST GATEWAY
 Council of Governments

0 5 10
 Miles

Location





St. Louis Metropolitan Area



Map 1 of 9
 Monroe County, Illinois
 November 2016

- Interstate
- Expressway
- Principal Arterial
- Minor Arterial
- Major Collector
- Minor Collector
- Local Road

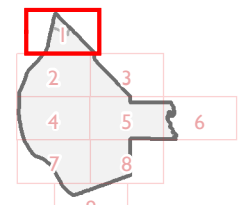
-  County Boundary
-  Urban Area Boundary



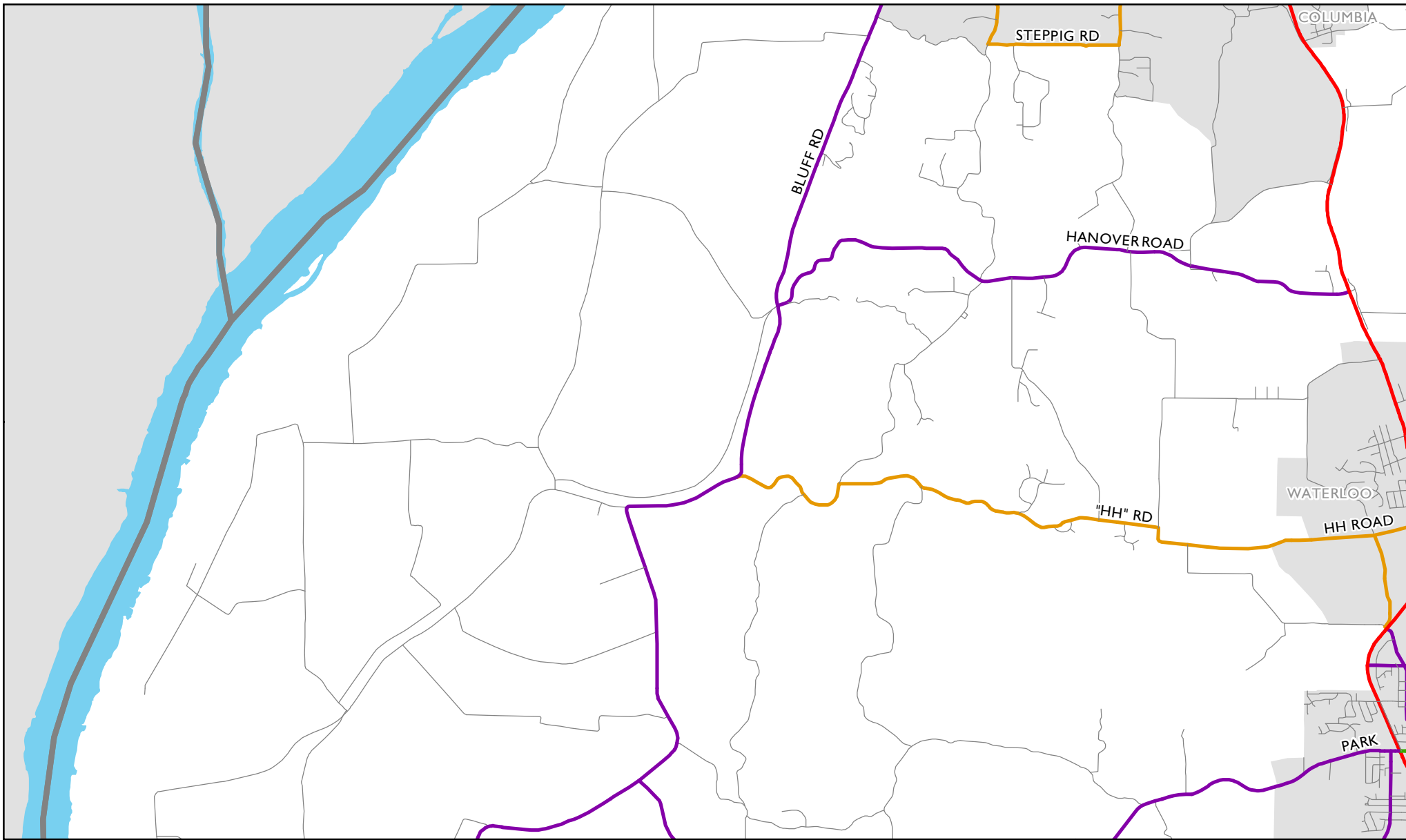
Approved by FHWA with an effective date of March 24, 2016.



Location





Monroe County, Illinois



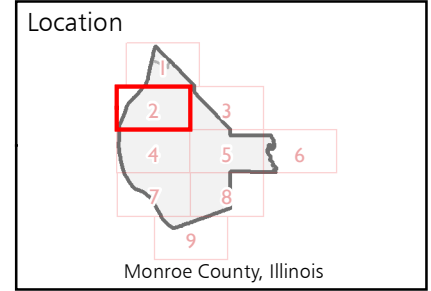
Map 2 of 9
Monroe County, Illinois
 November 2016

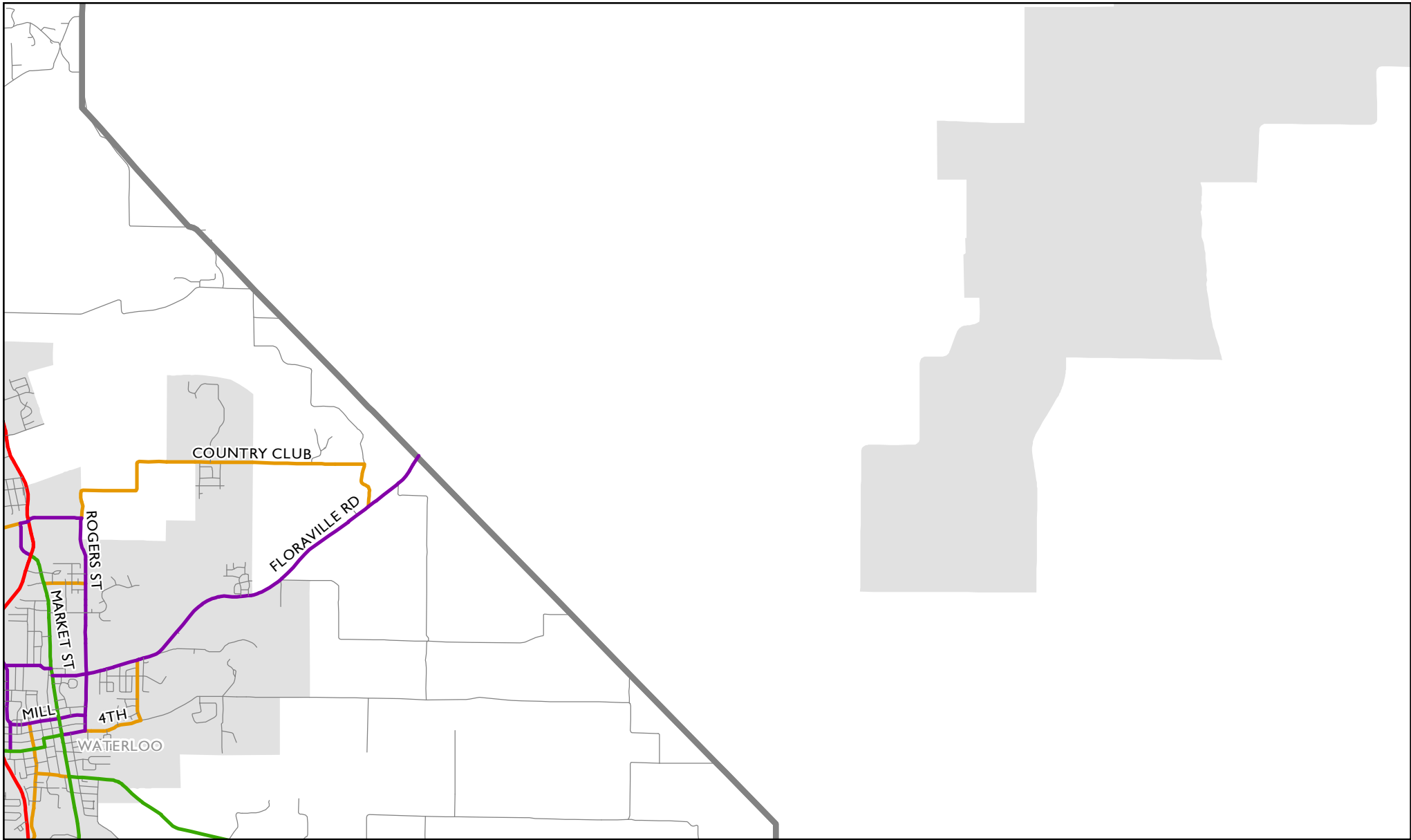
- Interstate
- Expressway
- Principal Arterial
- Minor Arterial
- Major Collector
- Minor Collector
- Local Road

-  County Boundary
-  Urban Area Boundary





Approved by FHWA with an effective date of March 24, 2016.





Map 3 of 9
Monroe County, Illinois
 November 2016

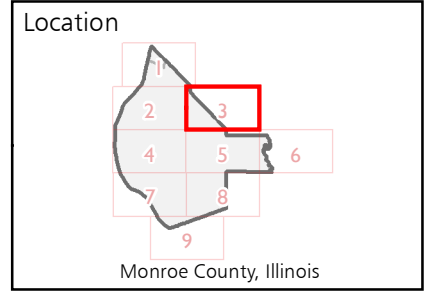
- Interstate
- Expressway
- Principal Arterial
- Minor Arterial
- Major Collector
- Minor Collector
- Local Road

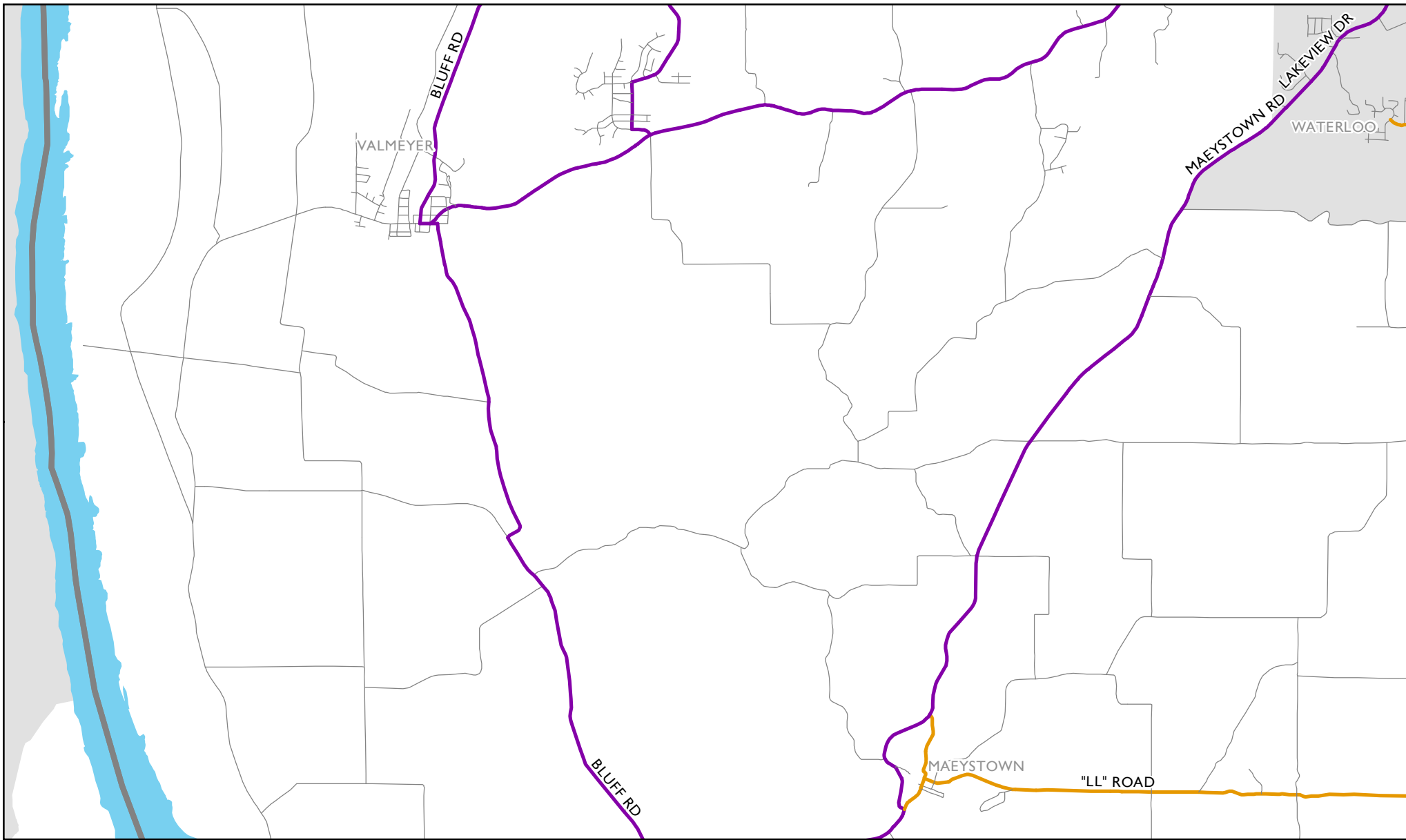
-  County Boundary
-  Urban Area Boundary

Approved by FHWA with an effective date of March 24, 2016.





EAST-WEST GATEWAY
 Council of Governments





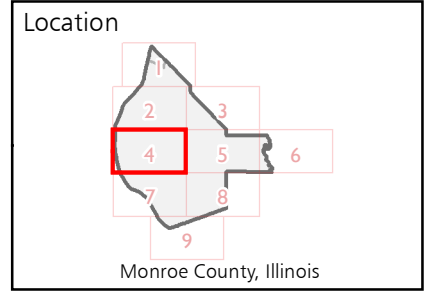
Map 4 of 9
Monroe County, Illinois
 November 2016

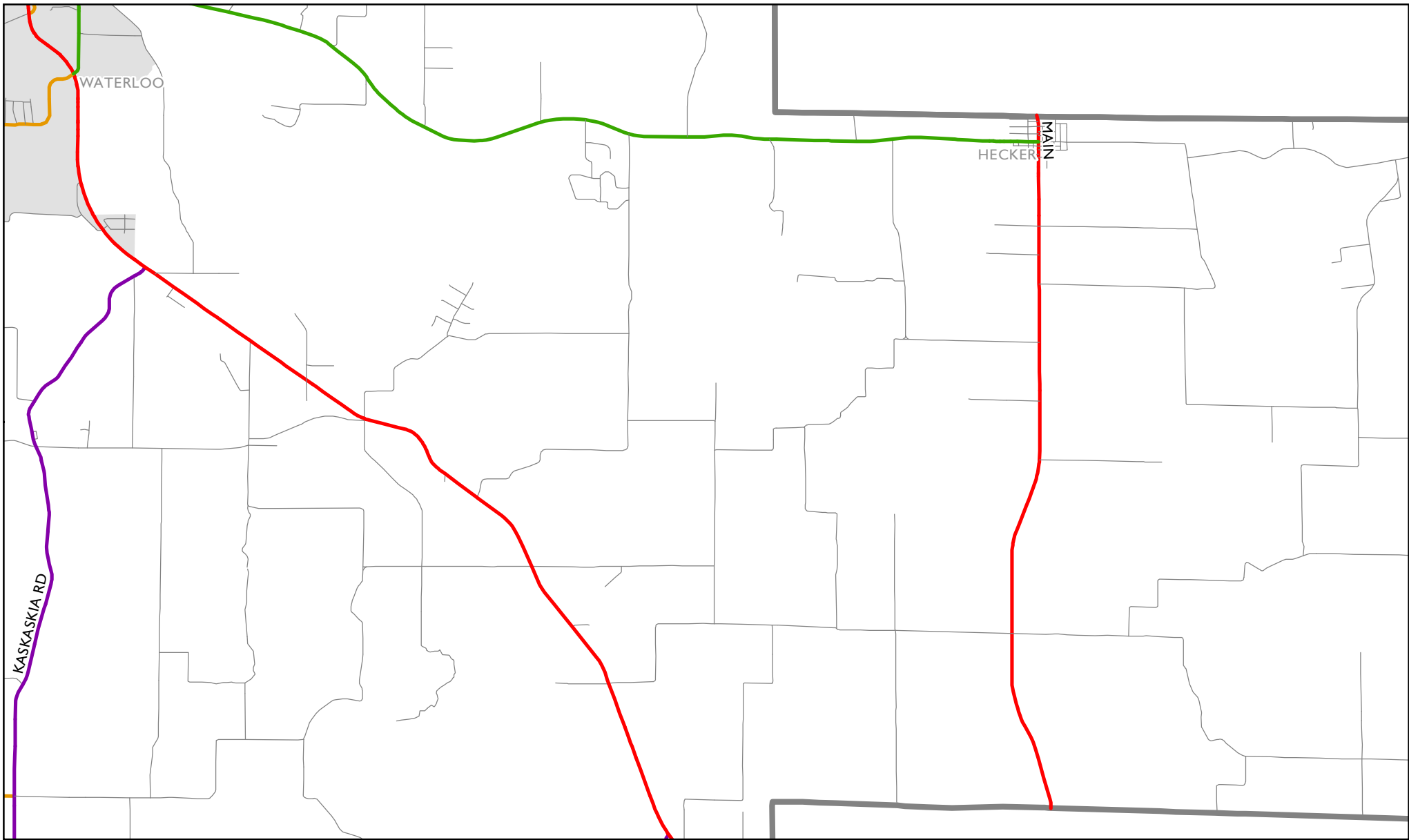
- Interstate
- Expressway
- Principal Arterial
- Minor Arterial
- Major Collector
- Minor Collector
- Local Road

-  County Boundary
-  Urban Area Boundary





Approved by FHWA with an effective date of March 24, 2016.





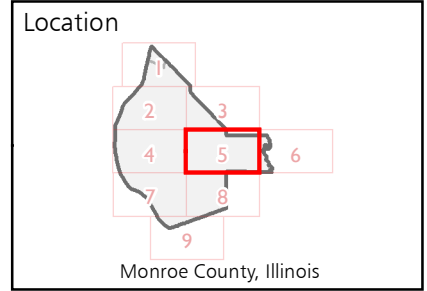
Map 5 of 9
Monroe County, Illinois
 November 2016

- Interstate
- Expressway
- Principal Arterial
- Minor Arterial
- Major Collector
- Minor Collector
- Local Road

-  County Boundary
-  Urban Area Boundary





Approved by FHWA with an effective date of March 24, 2016.





Map 6 of 9
Monroe County, Illinois
 November 2016

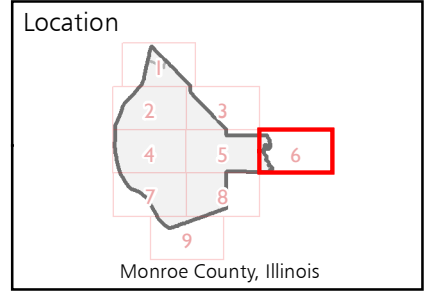
- Interstate
- Expressway
- Principal Arterial
- Minor Arterial
- Major Collector
- Minor Collector
- Local Road

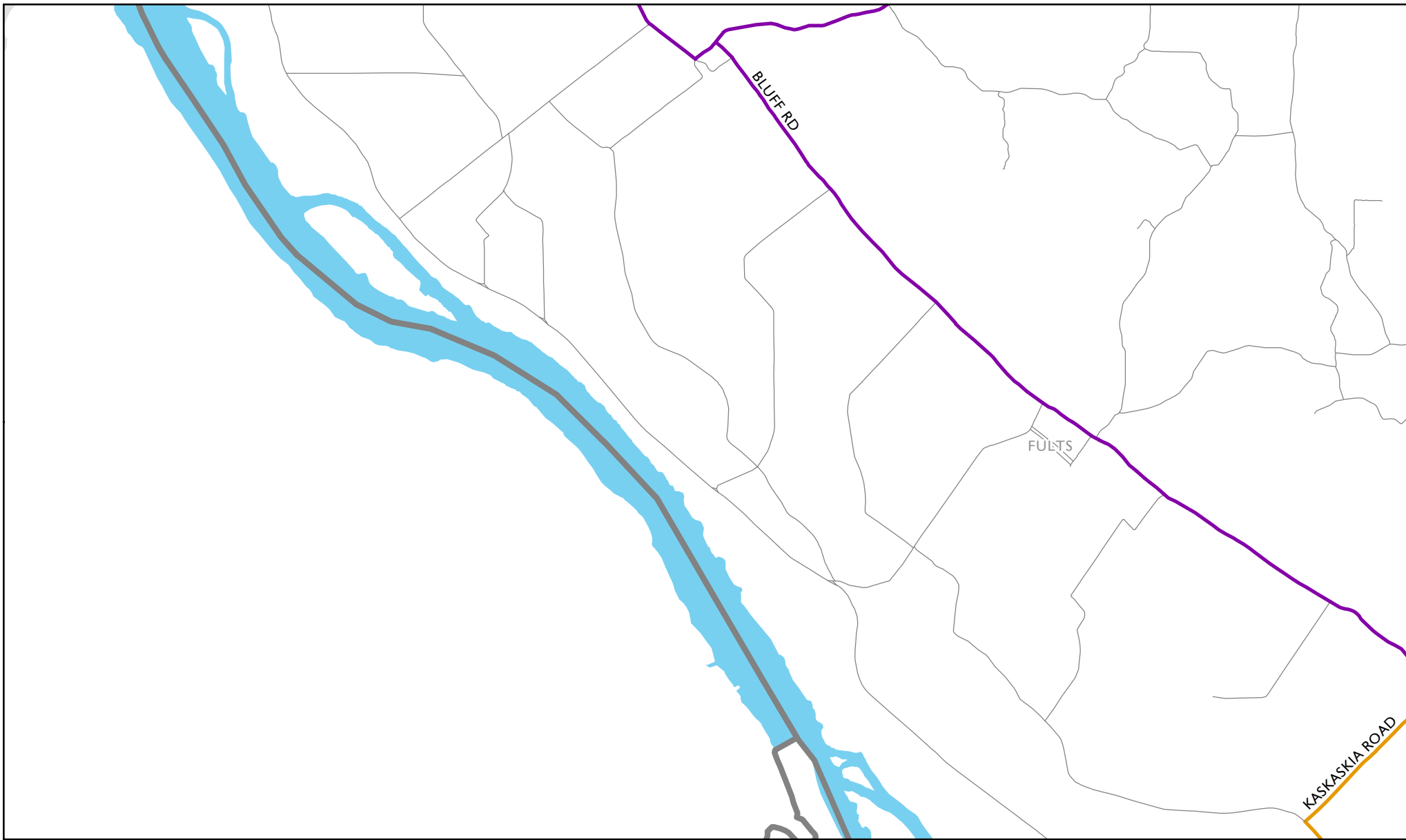
-  County Boundary
-  Urban Area Boundary

Approved by FHWA with an effective date of March 24, 2016.





EAST-WEST GATEWAY
 Council of Governments





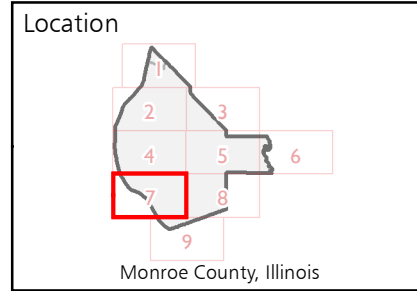
Map 7 of 9
Monroe County, Illinois
 November 2016

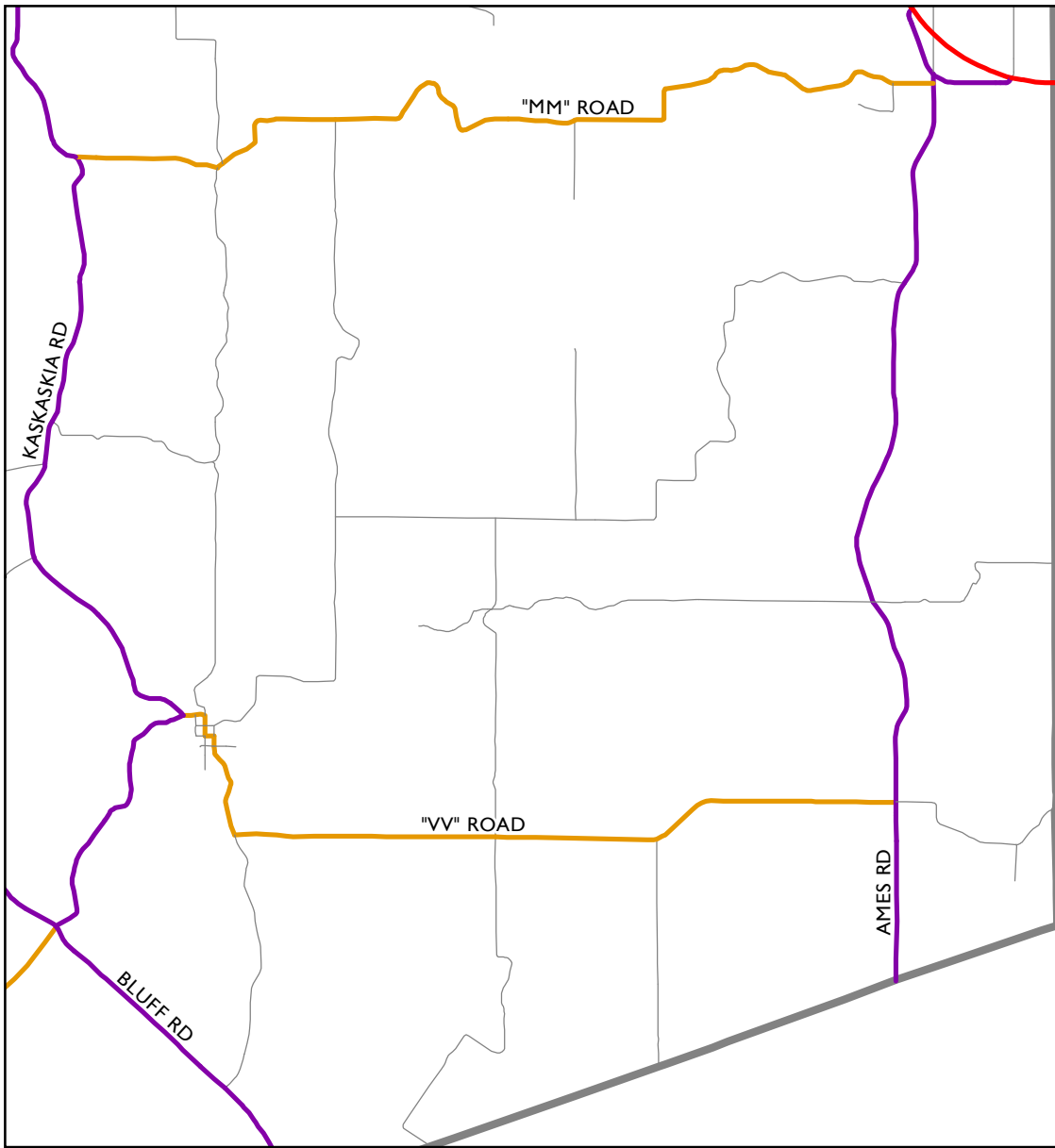
- Interstate
- Expressway
- Principal Arterial
- Minor Arterial
- Major Collector
- Minor Collector
- Local Road

-  County Boundary
-  Urban Area Boundary



Approved by FHWA with an effective date of March 24, 2016.





Map 8 of 9
Monroe County, Illinois
 November 2016

- Interstate
- Expressway
- Principal Arterial
- Minor Arterial
- Major Collector
- Minor Collector
- Local Road

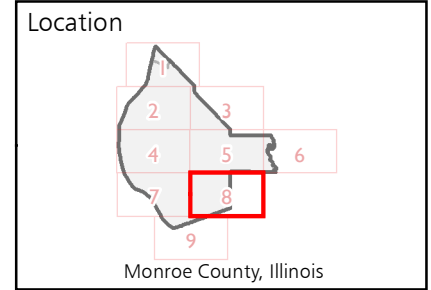
- County Boundary
- Urban Area Boundary

Approved by FHWA with an effective date of March 24, 2016.



EAST-WEST GATEWAY
 Council of Governments



0 1 2
 Miles





Map 9 of 9
Monroe County, Illinois
 November 2016

- Interstate
- Expressway
- Principal Arterial
- Minor Arterial
- Major Collector
- Minor Collector
- Local Road

-  County Boundary
-  Urban Area Boundary



Approved by FHWA with an effective date of March 24, 2016.

