

# Annual Listing of Projects Obligating Federal Funds

Federal Fiscal Year 2013

October 1, 2012 – Sept. 30, 2013  
St. Louis Metropolitan Area

December 31, 2013



**EAST-WEST GATEWAY**  
Council of Governments

Creating Solutions Across Jurisdictional Boundaries





Listing of Obligated Projects for  
St. Louis Metropolitan Area  
For Federal Fiscal Year 2013

October 1, 2012 – September 30, 2013

Prepared By

East-West Gateway Council of Governments  
Gateway Tower  
One Memorial Drive, Suite 1600  
St. Louis, Missouri 63102

Published December 31, 2013



## **Obligation Report for East-West Gateway Council of Governments**

As required by 23 CFR 450.332, Metropolitan Planning Organizations (MPO) are required to publish a listing of projects for which federal funds were obligated in the previous fiscal year. The following report details projects that obligated federal funds in Madison, Monroe, and St. Clair Counties in Illinois, and Franklin, Jefferson, St. Charles, St. Louis Counties and the City of St. Louis in Missouri. This report documents federal funds obligated by the Illinois Department of Transportation, Missouri Department of Transportation (MoDOT), local public agencies, Metro, and Madison County Transit District (MCTD). By definition, obligated means that federal funds were authorized and committed by the State or designated recipient, and authorized by the Federal Highway Administration (FHWA) or awarded as a grant by the Federal Transit Administration (FTA). In some cases, FHWA funds are transferred to FTA. Once they are transferred to FTA for a transit project, the funds are administered as FTA funds and take on all the requirements of the FTA program.

This report documents the flow of federal funds in the region for federal fiscal year 2013 (October 1, 2012 – September 30, 2013) and was compiled based on information received from partner agencies including MoDOT, FHWA-Illinois Division, Metro, and Madison County Transit District. Within each agency a unique identifier or sponsor number is given to a project. The MPO identification number is called a TIP number. Projects can also be identified by the title and description of the improvements. These projects are listed on the following pages.

Appendix A provides a graphic summary of obligations. Definitions of federal funding programs through FHWA and FTA are listed in Appendix B. Appendix C defines 23 CFR 450.332. Appendix D details Advance Construction in Illinois

Listing of Projects Obligating Federal Funds in FY 2013

## How to Read Obligation Report

<u>Project Information</u>									<u>As Programmed in Transportation Improved Program</u>		<u>Actual Budget to Date</u>		<u>Federal Funds Obligated - FY 2012 (October 1, 2012 through September 30, 2013)</u>		<u>Federal Funds Remaining</u>
<u>Sponsor</u>	<u>Title</u>	<u>Description</u>	<u>County</u>	<u>TIP #</u>	<u>Sponsor #</u>	<u>Bike Elements</u>	<u>Pedestrian Elements</u>	<u>Length (Miles)</u>	<u>Total Project Cost (As Programmed)</u>	<u>Total Federal Funds (As Programmed)</u>	<u>Total Project Cost (Actual)</u>	<u>Total Federal Funds Obligated (Actual)</u>	<u>Federal Funds Obligated - FY 2013</u>	<u>Fund Type Obligated - FY 2013</u>	
Arnold	Missouri State Road And Astra Way	City Of Arnold Missouri State Rd And Astra Way Intersection Improvement & To Build Roundabout	Jefferson	4797B-10	5403626	Y	N	0.17	\$1,338,099.00	\$1,070,479.00	\$1,133,369.00	\$906,695.06	-\$163,783.94	STP-S	\$163,783.94

**Project Information – This section gives background on the project**

1. Sponsor – Agency in charge of project
2. Title – Project title
3. Description – Details of location and/or type of improvement
4. County – County in which project is located
5. TIP # - East-West Gateway Council of Governments project identification number
6. Sponsor # - Identification number given to project by Federal Highway Administration or contract number for Metro
7. Bike Elements – Identifies projects that have bike elements such as bike lanes shared use paths, etc. (Y = Yes, N = No) Y-Off is off-road bike facility; Y-On is on-road bike facility
8. Pedestrian Elements – Identifies projects that have pedestrian elements such as sidewalks, shared use paths, etc. (Y =Yes, N = No)
9. Length – Project length in miles

**As Programmed in Transportation Improvement Program – This section shows how the project appeared in the Transportation Improvement Program**

1. Total Project Cost (As Programmed) – Total estimated project cost as identified in Transportation Improvement Program
2. Total Federal Funds (As Programmed) – Estimated federal cost or share as identified in Transportation Improvement Program

**Actual Budget to Date – This section details the actual costs for the project**

1. Total Project Cost (Actual) – Actual costs incurred on project to date.
2. Total Federal Funds Obligated (Actual) – Federal funds obligated to date

(continued on next page)

## How to read obligation report - continued

### **Federal Funds Obligated FY 2013**

1. Federal funds obligated FY 2013 – Federal funds obligated for project during federal fiscal year 2013 (October 1, 2012 – September 30, 2013). Negative amounts indicate deobligation or reduction of federal funds.  
Deobligation may occur if project is under budget
2. Fund Type Obligated – FY 2013 - Source of federal funds obligated for project during fiscal year 2013. **Appendix A** contains definitions of federal programs.

**Federal funds remaining** – Difference between federal funds programmed in Transportation Improvement Program and actual amount of federal funds obligated.



Projects Obligating Federal Highway Administration Funds in Missouri

Project Information									As Programmed in Transportation Improvement Program		Actual Budget to Date		Federal Funds Obligated - FY 2013 (October 1, 2012 through)		Federal Funds Remaining
Sponsor	Title	Description	County	TIP #	Sponsor #	Bike Elements	Pedestrian Elements	Length (Miles)	Total Project Cost (As Programmed)	Total Federal Funds (As Programmed)	Total Project Cost (Actual)	Total Federal Funds Obligated (Actual)	Federal Funds Obligated - FY 2013	Fund Type Obligated - FY 2013	
Arnold	Michigan Avenue	Church Road To Jeffco Boulevard--Reconstruct Road - Add Sidewalks	Jefferson	5749-13	5403647	N	Y	0.65	\$2,127,000.00	\$1,701,600.00	\$152,900.00	\$122,320.00	\$122,320.00	STP-S	1,579,280.00
Arnold	MO 141	At Astra Way - Replace Traffic Signal, Lighting, Turn Lanes, Sidewalks	Jefferson	4797-10	6P2209	N	Y	0.16	\$1,113,473.00	\$743,047.00	\$940,417.00	\$721,431.18	\$12,313.12	STP-S	21,615.82
Ballwin	Holloway Road Culvert	Over Grand Glaize Creek--Repair Culvert	St. Louis	5750-13	5401679	N	N	0.00	\$682,000.00	\$545,600.00	\$69,997.00	\$55,997.38	\$55,997.38	STP (BRM)	489,602.62
Ballwin Police Department	Law Enforcement Activites	On Roadways Near Schools	St. Louis	5357A-11	H306501	N	Y	0.00	\$4,249.00	\$4,249.00	\$4,249.00	\$4,248.96	\$4,248.96	SRTS	0.04
Bellefontaine Neighbors	Belgrove Drive/Coburg Lands Drive Overlay	Belgrove: Bellefontaine Rd - Lilac Rd--Coburb Lands Drive: Bellefontaine Rd - Chambers Rd	St. Louis	5600-12	5422614	N	Y	1.50	\$607,000.00	\$485,600.00	\$584,475.00	\$467,580.94	\$429,743.23	STP-S	18,019.06
Bellefontaine Neighbors	Shepley Bridge	At Bnsf Railroad--Rehab Bridge	St. Louis	5751-13	5611602	N	Y	0.10	\$171,161.00	\$129,616.00	\$26,741.00	\$21,392.45	\$21,392.45	STP(BRM)	108,223.55
Bellefontaine Neighbors	St. Cyr Road	Bellefontaine Road To East City Limits--Culvert Replacement And Road Resurfacing	St. Louis	5602-12	5422615	N	Y	0.20	\$950,000.00	\$760,000.00	\$163,000.00	\$130,400.00	\$1,600.00	STP-S	629,600.00
Berkeley	Frost Avenue Bridge	East Of Eva Avenue And West Of Frost Industrial	St. Louis	3439-05	5575616	N	N	0.03	\$537,000.00	\$429,600.00	\$425,410.00	\$340,328.46	-\$17,920.62	STP-S	89,271.54
Brentwood	Litzinger Road	Mcknight Road To Brentwood Boulevard--Resurface - Ada Improvements - Lighting - Storm Sewer	St. Louis	5580-12	5438608	N	Y	0.75	\$2,026,038.00	\$1,540,000.00	\$351,038.00	\$280,830.00	\$120,000.00	STP-S	1,259,170.00
Brentwood	Pedestrian/Transit Improvements	Near Hanley Rd Metrolink Station	St. Louis	4987-10	5577629	N	Y	0.50	\$830,000.00	\$664,000.00	\$390,173.00	\$312,139.27	\$211,791.03	STP-S	351,860.73
Brentwood	Rose Avenue Pedestrian Improvements	Brentwood Blvd To Brentwood Promenade Ct--Install Sidewalks, Lighting, Upgrade Curb Ramps	St. Louis	5451-11	5438606	N	Y	0.20	\$386,000.00	\$308,800.00	\$314,026.00	\$251,220.33	\$208,040.33	STP-E	57,579.67
Bridgeton	Fee Fee Road	Old St. Charles Rock Road To Ayrshire Drive--	St. Louis	5242-11	5407611	N	Y	0.90	\$1,785,037.00	\$1,325,508.00	\$2,799,656.00	\$1,325,508.00	\$1,265,508.00	STP-S	0.00
Bridgeton	Fee Fee Road Phase 2	City Of Bridgeton. Road Reconstruction Fee Fee Road Phase 2 From Old St. Charles Rd. To I-70.	St. Louis	5615-13	5422616	N	Y	0.90	\$3,020,481.00	\$2,221,916.00	\$225,000.00	\$180,000.00	\$180,000.00	STP-S	2,041,916.00
Chesterfield	Appalachian Trail - Phase 2	Beaver Creek Road To White Road--	St. Louis	5752-13	5410618	N	Y	0.73	\$2,192,000.00	\$1,534,400.00	\$156,207.00	\$124,965.22	\$124,965.22	STP-S	1,409,434.78
Chesterfield	Timberlake Manor Bridge	Over Branch Of Creve Coeur Creek--Replace Bridge	St. Louis	5597-12	5410616	N	N	0.10	\$1,240,679.00	\$860,300.00	\$196,679.00	\$157,342.84	\$45,342.84	STP-S	702,957.16

Projects Obligating Federal Highway Administration Funds in Missouri

Sponsor	Title	Description	County	TIP #	Sponsor #	Bike Elements	Pedestrian Elements	Length (Miles)	Total Project Cost (As Programmed)	Total Federal Funds (As Programmed)	Total Project Cost (Actual)	Total Federal Funds Obligated (Actual)	Federal Funds Obligated - FY 2013	Fund Type Obligated - FY 2013	Federal Funds Remaining
Citizens For Modern Transit	St. Louis Transit Action Program	3 Yr Outreach Program - Introduce Smart Cards, Health--Based Incentive Programs, Education	Multi-County-M	5413-11	5401639	N	N	0.00	\$598,750.00	\$479,000.00	\$598,701.00	\$478,960.46	\$43,886.86	CMAQ	39.54
Citizens For Modern Transit	Transit Adjacent Property Ridership Program	St. Louis City & St. Louis Co - Two Year Outreach Prog--Target Employers Near Metrolink To Incr Ridership	Multi-County-M	5831-13	5401710	N	N	0.00	\$646,168.00	\$496,934.00	\$508,542.00	\$406,833.49	\$406,833.49	CMAQ	90,100.51
Clayton	ITS Improvements - 6I2424	Downtown Clayton--Signal Optimization, Vehicle Detection	St. Louis	5412-11	5438605	N	N	3.66	\$349,266.00	\$279,412.00	\$355,666.00	\$279,412.00	\$4,213.78	CMAQ	0.00
Clayton	Pedestrian Enhancements	Clayton Central Business District--(Bonhomme, S Meramec And Shaw Park Dr)	St. Louis	4516A-08	5438602	N	Y	0.80	\$293,605.00	\$216,470.00	\$271,581.00	\$211,633.43	-\$5,280.67	STP-E	4,836.57
Clayton	Pedestrian Enhancements	Central Business District--Bonhomme, S. Central, Meramec, Shaw Park Dr	St. Louis	4516B-11	5438607	N	Y	0.60	\$2,195,400.00	\$1,756,320.00	\$1,675,929.00	\$1,340,742.72	\$1,264,922.72	STP-E	415,577.28
Cool Valley	S. Florissant Road Streetscape Improvements	Signal Hill To Northern City Limits	St. Louis	5754-13	5500672	N	Y	0.60	\$653,725.00	\$522,980.00	\$70,985.00	\$56,788.00	\$56,788.00	STP-E	466,192.00
Crestwood	Ponderosa, Acorn, Oakridge, Holmes Reconstruction	Pond: Pinellas - Acorn; Acorn: Pond - Oakridge; Oakridge---Acorn To Holmes; Holmes - Oakridge To Big Bend	St. Louis	5554-12	5602617	N	Y	0.32	\$1,386,000.00	\$1,108,800.00	\$154,975.00	\$123,980.38	\$20,800.00	STP-S	984,819.62
Crestwood	Spellman Road Corridor, Phase I	Rayburn Avenue To Ponderosa/Pinellas Intersection--	St. Louis	5245-11	4901620	N	Y	0.45	\$1,844,000.00	\$1,475,200.00	\$1,673,792.00	\$1,339,033.14	\$1,182,768.72	STP-S	136,166.86
Crestwood	Whitecliff Service Bridge	Over Gravois Creek	St. Louis	4810-08	5602609	N	Y	0.20	\$720,000.00	\$576,000.00	\$552,126.00	\$441,699.97	-\$9,946.59	STP-S	134,300.03
Creve Coeur	Graeser Road	Olive Blvd (Mo 340) To Ladue Road (Mo Ab)--Resurfacing - Ada Improvements	St. Louis	5575-13	5526638	N	Y	1.26	\$543,224.00	\$430,046.00	\$50,668.00	\$40,534.12	\$40,534.12	STP-S	389,511.88
Creve Coeur	Ladue Sidewalks, Phase 2	Various Locations From Coeur De Ville To Graeser--Sidewalks, Upgrade Crosswalks	St. Louis	5452-12	5526636	N	Y	1.90	\$519,337.00	\$415,470.00	\$312,230.00	\$249,784.00	\$249,784.00	STP-E	165,686.00
Creve Coeur	Olive Blvd Street Lighting	Cross Creek To Mason Road--Street Lighting	St. Louis	3132A-12	5526637	N	N	0.83	\$530,000.00	\$318,000.00	\$366,866.00	\$293,492.80	-\$24,507.20	STP-E	24,507.20

Projects Obligating Federal Highway Administration Funds in Missouri

Sponsor	Title	Description	County	TIP #	Sponsor #	Bike Elements	Pedestrian Elements	Length (Miles)	Total Project Cost (As Programmed)	Total Federal Funds (As Programmed)	Total Project Cost (Actual)	Total Federal Funds Obligated (Actual)	Federal Funds Obligated - FY 2013	Fund Type Obligated - FY 2013	Federal Funds Remaining
Crystal City	11Th And Mississippi Road Improvements	11Th Avenue-Missouri Av To Mississippi Av--Mississippi Avenue-11Th Av To 8Th Av -Replace Bridge	Jefferson	5210-11	5403627	N	Y	0.70	\$1,256,664.00	\$901,470.00	\$1,242,202.00	\$901,470.00	\$861,470.00	STP-S	0.00
Crystal City	Bailey Road	Mississippi Avenue To Brierton Street--Resurfacing, New Sidewalks, And Lighting	Jefferson	5616-12	5403633	N	Y	0.70	\$804,104.00	\$643,283.00	\$813,986.00	\$643,283.00	\$631,283.00	STP-S	0.00
Crystal City	Bailey Road Enhancement Project	Bailey Road From Brierton Street To The Rr Tracks--	Jefferson	5453-11	5401653	N	Y	0.30	\$646,259.00	\$449,571.00	\$513,025.00	\$410,419.62	\$2,254.02	STP-E	39,151.38
Dardenne Prairie	Bates Road Phase 2	Red Hawk Parkway To Mo N--Reconstruction	St. Charles	4479-08	5401606	N	Y	1.37	\$5,300,000.00	\$530,000.00	\$3,574,464.00	\$428,935.73	\$8,218.54	STP-S	101,064.27
De Soto	Main St & Vineland School Rd Resurfacing	Main St: Vineland School Rd To Tanyard Br Creek--Vineland School Rd: Main St To Mo 21	Jefferson	5566-12	2200605	N	Y	1.70	\$1,457,861.00	\$1,166,288.00	\$178,760.00	\$143,008.12	\$60,000.00	STP-S	1,023,279.88
De Soto	Main Street Enhancement Project	Williams Drive To Amvets Drive--Sidewalk Widening And Landscaping	Jefferson	5454-11	2200604	N	Y	0.80	\$898,706.00	\$663,062.00	\$828,579.00	\$662,863.04	\$40,507.20	STP-E	198.96
Dellwood	Hudson Road & Trask Drive Resurfacing-Sidewalks	Hudson Rd - West Florissant Ave To Trask Dr--Trask Dr - Imperial Drive To Grafton Drive	St. Louis	5758-13	5401680	N	Y	1.40	\$1,769,994.00	\$1,415,995.00	\$192,440.00	\$153,951.70	\$153,951.70	STP-S	1,262,043.30
Des Peres	Claychester Drive Bridge	Over Two Mile Creek--Replace Bridge - Sidewalk	St. Louis	5594-12	5555609	N	Y	0.10	\$705,000.00	\$564,000.00	\$144,995.00	\$115,996.20	\$20,000.00	STP-S	448,003.80
Des Peres	Fawnvalley Drive Bridge	Over Two Mile Creek--Replace Bridge	St. Louis	5759-13	5555610	N	Y	0.05	\$798,742.00	\$638,994.00	\$124,985.00	\$99,988.00	\$99,988.00	STP-S	539,006.00
Des Peres	Firethorn Drive Bridge Replacement	Over Two Mile Creek	St. Louis	4996-09	5555605	N	N	0.05	\$690,000.00	\$552,000.00	\$646,635.00	\$517,308.33	-\$6,051.67	STP-S	34,691.67
East-West Gateway Council Of Governments	Bridges To Work, Phase 4	Reverse Commute Services--Improve Access To Employment Ctrs - Earth City	Multi-County-M	4316-05	9900615	N	N	0.00	\$750,000.00	\$600,000.00	\$746,622.00	\$597,297.96	-\$2,702.04	STP-S	2,702.04
East-West Gateway Council Of Governments	I-64 Traffic Impact Mitigation	Mitigate Impacts Of I-64 Reconstruction--Traffic Management Plan	St. Louis City	4842-07	5603603	N	N		\$3,000,000.00	\$3,000,000.00	\$2,873,262.00	\$2,873,261.92	-\$126,738.08	CMAQ	126,738.08
East-West Gateway Council Of Governments	Regional Arterial Mgt System	Study To Enable Integration Of Arterial System--	Multi-County-M	4529-06	9900626	N	N	0.00	\$300,000.00	\$240,000.00	\$298,330.00	\$238,663.76	-\$1,336.24	CMAQ	1,336.24
Edmundson	Edmundson Road	Natural Bridge Road To Holman Lane	St. Louis	5248-11	5407612	N	Y	0.53	\$811,200.00	\$648,960.00	\$725,648.00	\$580,517.88	\$461,523.64	STP-S	68,442.12

Projects Obligating Federal Highway Administration Funds in Missouri

Sponsor	Title	Description	County	TIP #	Sponsor #	Bike Elements	Pedestrian Elements	Length (Miles)	Total Project Cost (As Programmed)	Total Federal Funds (As Programmed)	Total Project Cost (Actual)	Total Federal Funds Obligated (Actual)	Federal Funds Obligated - FY 2013	Fund Type Obligated - FY 2013	Federal Funds Remaining
Eureka	Forby Road Phase 3 & Alt Road	Forby: Clifte Creek East Of Meramec Blvd To Alt Rd--Alt Rd: Forby Rd To City Limits	St. Louis	5574-12	5401668	N	Y	0.50	\$1,763,000.00	\$1,410,400.00	\$252,200.00	\$201,760.00	\$201,760.00	STP-S	1,208,640.00
Ewgcog	Great Streets Demonstration Projects - Design	Natural Bridge--Lucas & Hunt To West Drive (Umsl)	St. Louis	5064A-09	ES06024	N	Y	0.75	\$1,000,000.00	\$1,000,000.00	\$984,231.00	\$984,231.04	-\$14,413.45	ARRA	15,768.96
Ewgcog	Great Streets Demonstration Projects - Design	Front Street To Railroad Bridge--In Labadie	Franklin	5064B-09	ES06001	N	Y	0.20	\$328,000.00	\$328,000.00	\$319,107.00	\$319,106.53	-\$8,297.55	ARRA	8,893.47
Ewgcog	Great Streets Demonstration Projects - Design	Manchester Rd - Mo 141 To Mo 109--In Manchester, Winchester, Ballwin, Ellisville, Wildwood	St. Louis	5064C-09	ES06023	N	Y	5.00	\$1,100,000.00	\$1,100,000.00	\$1,095,002.00	\$1,095,001.70	-\$4,998.30	ARRA	4,998.30
EWGCOG	South Grand Improvements	Arra; East West Gateway; Great Street St. Louis City; South Grand From Arsenal To Mcdonald; 0.4 Miles	St. Louis City	5064D-09	ES06025	N	Y	0.40	\$890,000.00	\$890,000.00	\$886,103.00	\$886,103.02	-\$3,896.98	ARRA	3,896.98
Fenton	Old Gravois Road Bridge	Over Meramec River--Includes \$1 M From St. Louis County & 10% Increase	St. Louis	4860-09	5543603	N	Y	0.20	\$6,315,000.00	\$4,708,000.00	\$4,851,491.00	\$3,881,193.13	\$92,496.55	HBP (BRM)	826,806.87
Ferguson	Forestwood Ave, Ph 1	Highmont To Chambers	St. Louis	5249-11	5518604	N	Y	0.53	\$1,700,083.00	\$1,360,666.00	\$1,332,771.00	\$1,066,216.98	-\$177,234.01	STP-S	294,449.02
Ferguson	Forestwood Drive, Phase 2	From Highmont To Ferguson Avenue--	St. Louis	5582-13	5583603	N	Y	0.40	\$1,552,034.00	\$1,241,628.00	\$159,658.00	\$127,726.58	\$127,726.58	STP-S	1,113,901.42
Ferguson Police Department	Traffic Enforcement	Increased Moving Violation Enf. At Griffith Sch.--Safe Routes To School	St. Louis	5038A-09	H286501	N	Y	0.00	\$12,335.00	\$12,335.00	\$4,678.00	\$4,677.63	-\$7,657.37	SRTS	7,657.37
Festus	American Legion Dr & S. Mill St Resurfacing	American Legion Drive - Old Hwy Cc To S. Mill St--S. Mill Street - American Legion Dr To N. Creek Dr	Jefferson	5565-12	2600606	N	Y	0.60	\$849,509.00	\$679,607.00	\$862,443.00	\$679,607.00	\$663,607.00	STP-S	0.00
Festus	Central Avenue	N. Mill Street To Horine Road	Jefferson	5212-11	2600604	N	Y	0.60	\$955,558.00	\$710,421.00	\$812,093.00	\$649,674.02	-\$60,746.98	STP-S	60,746.98
Festus	Gannon Ave Enhancement Project	E. Gannon And W. Gannon To The Ymca On Ymca Drive--Sidewalk And Landscape	Jefferson	5456-11	2600605	N	Y	0.80	\$679,292.00	\$472,875.00	\$592,944.00	\$472,875.00	\$955.00	STP-E	0.00
Festus	Horine Road	Hillsboro Rd (N. 5Th Street) To Richard Avenue--Resurfacing - Add Sidewalks	Jefferson	5760-13	5401678	N	Y	0.77	\$1,276,400.00	\$993,120.00	\$135,000.00	\$108,000.00	\$108,000.00	STP-S	885,120.00
Festus	Sunshine Drive / W. Main Street	Sunshine: N. Fifth St. To W. Main St.; W. Main: Sunshine To I-55--	Jefferson	4978-10	2600602	N	Y	0.80	\$947,146.00	\$757,717.00	\$823,082.00	\$658,465.41	-\$27,764.33	STP-S	99,251.59

Projects Obligating Federal Highway Administration Funds in Missouri

Sponsor	Title	Description	County	TIP #	Sponsor #	Bike Elements	Pedestrian Elements	Length (Miles)	Total Project Cost (As Programmed)	Total Federal Funds (As Programmed)	Total Project Cost (Actual)	Total Federal Funds Obligated (Actual)	Federal Funds Obligated - FY 2013	Fund Type Obligated - FY 2013	Federal Funds Remaining
Flint Hill	Access Improvements	Around St Theodore School--Safe Routes To School	St. Charles	5038E-09	H286106	N	Y	0.50	\$0.00	\$0.00	\$0.00	\$0.00	-\$3,000.00	SRTS	0.00
Franklin County	Anglers Road Bridge No. F-163	Bridge No. F-163	Franklin	4653-09	6201603	N	N	0.15	\$399,500.00	\$319,600.00	\$356,030.00	\$263,697.05	-\$1,957.78	STP-S	55,902.95
Franklin County	Bucklick School Road Bridge	Bridge F-31	Franklin	4792-10	5490612	N	N	0.40	\$522,000.00	\$417,600.00	\$449,721.00	\$359,776.80	-\$57,823.20	STP-S	57,823.20
Franklin County	Front Street Streetscape	Mo T To Pacific Street In Labadie--Labadie Great Streets - Continued Project 5064B-09	Franklin	5154A-11	5489605	N	Y	0.10	\$1,000,000.00	\$800,000.00	\$949,417.00	\$754,094.28	-\$22,485.79	STP-E	45,905.72
Franklin County	Herbst Road	Unnamed Tributary To Bourbeuse River--Replacing Bridge	Franklin	5624-12	5489607	N	N	0.15	\$665,216.00	\$468,368.00	\$373,825.00	\$299,059.95	-\$134,036.80	STP-S	169,308.05
Franklin County	Hogan Road	Mo 100 To State Maintenance Line--Resurfacing-Widening Narrow Pavement Width	Franklin	5620-12	5489608	N	N	0.60	\$1,443,326.00	\$1,136,020.00	\$186,181.00	\$148,944.45	\$60,000.00	STP-S	987,075.55
Franklin County	Labadie Bottom Road Bridge	Bridge No. F-56	Franklin	4644-09	6201604	N	N	0.15	\$767,500.00	\$614,000.00	\$644,823.00	\$515,857.43	-\$7,116.16	STP-S	98,142.57
Franklin County	MO 30	Bardot To High School Dr	Franklin	5206-10	5489603	N	Y	0.34	\$710,000.00	\$568,000.00	\$684,617.00	\$547,693.57	\$38,919.10	STP-S	20,306.43
Franklin County	New Hope Church Road Bridges	Over Big And Little Indian Creeks	Franklin	5207-10	5489604	N	N	0.25	\$1,095,700.00	\$876,560.00	\$1,285,724.00	\$876,560.00	\$708,680.00	STP-S	0.00
Franklin County	Sapsucker Road Bridge F-269	Bridge Replacement	Franklin	4471-08	5490607	N	N	0.15	\$420,000.00	\$336,000.00	\$258,267.00	\$196,172.32	\$0.00	STP-S	139,827.68
Franklin County	Sapsucker Road Bridge F-270	Replace Bridge--Related To 4281	Franklin	4281A-10	6202601	N	N	0.15	\$444,309.00	\$444,309.00	\$511,636.00	\$498,170.49	-\$4,657.00	STP-S	-53,861.49
Franklin County	Shawnee Ford Road Bridge	Franklin Co; Replace Bridge Over Bourbeuse River On Shawnee Ford Rd	Franklin	5187A-13	8036031	N	N	0.10	\$1,570,000.00	\$1,256,000.00	\$175,620.00	\$175,620.00	\$175,620.00	HBP (BRO)	1,080,380.00
Franklin County	Whiskey Creek Road Bridge F-10	Bridge Replacement	Franklin	4477-08	5490608	N	N	0.15	\$420,000.00	\$336,000.00	\$299,525.00	\$233,701.69	-\$2,631.91	STP-S	102,298.31
Franklin County	Wild Plum Valley Road Bridge	Bridge F-428	Franklin	4793-10	5490613	N	N	0.40	\$698,000.00	\$558,400.00	\$465,156.00	\$372,124.13	-\$83,388.88	STP-S	186,275.87
Frontenac	Conway Road	Lindbergh Blvd To Spoede Road--Sidewalk	St. Louis	5761-13	5503606	N	Y	0.53	\$666,000.00	\$532,800.00	\$53,672.00	\$42,937.50	\$42,937.50	STP-S	489,862.50
Great Rivers Greenway District	Bike St. Louis - Phase II	North City, South City, Maplewood, Clayton--Tripled Expansion Of Urban Core Bike Routes	Multi-County-M	4514-06	9900624	Y	N	0.00	\$586,593.00	\$451,677.00	\$434,993.00	\$329,631.83	-\$27,838.93	STP-E	122,045.17

Projects Obligating Federal Highway Administration Funds in Missouri

Sponsor	Title	Description	County	TIP #	Sponsor #	Bike Elements	Pedestrian Elements	Length (Miles)	Total Project Cost (As Programmed)	Total Federal Funds (As Programmed)	Total Project Cost (Actual)	Total Federal Funds Obligated (Actual)	Federal Funds Obligated - FY 2013	Fund Type Obligated - FY 2013	Federal Funds Remaining
Great Rivers Greenway District	Leonor K Sullivan	Bike Ped Facilities	St. Louis City	5763-13	705333	Y	Y	0.22	\$22,520,000.00	\$4,000,000.00	\$21,584,670.00	\$4,000,000.00	\$4,000,000.00	STP-S	0.00
Great Rivers Greenway District	Leonor K Sullivan	Bike Ped Facilities	St. Louis City	5763-13	705333	Y	Y	0.22	\$22,520,000.00	\$11,000,000.00	\$21,584,670.00	\$11,000,000.00	\$11,000,000.00	TIGER	0.00
Green Park	Green Park Rd Bridge	Over Gravois Creek At Green Park Industrial Dr--Bridge Replacement	St. Louis	4624-08	4901606	N	N	0.05	\$1,011,359.00	\$809,087.00	\$985,441.00	\$788,353.11	\$51,590.42	HBP (BRM)	20,733.89
Hazelwood	Fee Fee Road	Mcdonnell Blvd To 0.3 Miles South--Reconstruction - Sidewalk	St. Louis	5619-12	5408606	N	Y	0.30	\$2,004,000.00	\$1,603,200.00	\$191,724.00	\$153,379.03	\$22,400.00	STP-S	1,449,820.97
Hazelwood	Fee Fee Road Reconstruction	Mcdonnell Blvd To Chapel Ridge Drive	St. Louis	5251-10	5408605	N	Y	0.33	\$1,560,000.00	\$1,248,000.00	\$948,008.00	\$758,405.90	\$618,890.04	STP-S	489,594.10
Hazelwood	Mcdonnell Bridge Enhancement	At I-270--Lighting - Landscaping	St. Louis	5765-13	5408607	N	N	0.10	\$485,000.00	\$388,000.00	\$63,235.00	\$50,588.00	\$50,588.00	STP-E	337,412.00
Herculaneum	Brown Street	Joachim Avenue To Main Street	Jefferson	5213-11	5403628	N	Y	0.50	\$1,041,701.00	\$767,524.00	\$773,811.00	\$619,049.28	-\$118,133.31	STP-S	148,474.72
Herculaneum	Joachim Creek Bridge - South	New Bridge 2500 Ft S/O Existing Bridge--Fy 2005 Appropriations Earmark	Jefferson	4324-05	9900617	N	N	0.57	\$2,671,875.00	\$2,137,500.00	\$6,415,820.00	\$5,583,754.38	\$162,388.73	STP-S	-3,446,254.38
Herculaneum	Main Street	Joachim Avenue To Broadway Street--Resurface - Curb And Gutter - Sidewalks - Lighting	Jefferson	5593-12	5403634	N	Y	0.60	\$862,052.00	\$689,642.00	\$851,414.00	\$681,130.30	\$681,130.30	STP-S	8,511.70
Hillsboro	Maple Street	Main Street To Business 21--	Jefferson	4975-10	5476608	N	Y	0.40	\$298,828.00	\$239,062.00	\$248,779.00	\$199,022.70	-\$4,059.62	STP-S	40,039.30
Hillsboro	Vreeland Road	Main Street To South City Limits--Resurfacing And Sidewalks	Jefferson	5610-12	5476609	N	Y	0.90	\$614,784.00	\$491,827.00	\$609,039.00	\$487,231.68	\$467,231.68	STP-S	4,595.32
Jefferson County	Butcher Branch Road Bridge	Over Butcher Branch Creek--Bridge Replacement	Jefferson	5586-12	5403635	N	N	0.10	\$998,188.00	\$796,400.00	\$207,688.00	\$166,150.21	\$64,000.00	STP-S	630,249.79
Jefferson County	Carol Park Road	Mo 30 To Gravois Road--Resurfacing	Jefferson	5572-12	5403636	N	N	1.73	\$353,243.00	\$282,595.00	\$320,642.00	\$256,513.60	-\$26,081.40	STP-S	26,081.40
Jefferson County	Castle Ranch Road Bridge	Over Tributary Of Cotter Creek	Jefferson	4969-11	5403621	N	N	0.20	\$920,000.00	\$736,000.00	\$943,396.00	\$736,000.00	\$628,000.00	STP-S	0.00
Jefferson County	Fountain City Road Bridge	Over Haverstick Creek	Jefferson	5215A-11	5403629	N	N	0.10	\$1,080,000.00	\$864,000.00	\$909,746.00	\$727,481.25	\$599,481.25	STP-S	136,518.75
Jefferson County	Hillsboro-House Spr Rd Bridge	Bridge #1390054 Over N Tributary Of Belew Creek	Jefferson	4974-11	5403620	N	N	0.10	\$940,000.00	\$752,000.00	\$740,299.00	\$592,239.87	\$482,159.87	STP-S	159,760.13
Jefferson County	Konert Road	Old Highway 21 To Romaine Creek Road--Overlay	Jefferson	4952-11	5403618	N	N	1.10	\$305,000.00	\$244,000.00	\$185,726.00	\$148,580.95	-\$22,920.89	STP-S	95,419.05
Jefferson County	Lonedell Road Bridge	Bridge #0770025 Over Tributary Of Meramec River--Bridge Replacement	Jefferson	4469-08	5403604	N	N	0.20	\$809,000.00	\$647,200.00	\$670,118.00	\$518,078.32	-\$9,651.09	HBP (BRM)	129,121.68

Projects Obligating Federal Highway Administration Funds in Missouri

Sponsor	Title	Description	County	TIP #	Sponsor #	Bike Elements	Pedestrian Elements	Length (Miles)	Total Project Cost (As Programmed)	Total Federal Funds (As Programmed)	Total Project Cost (Actual)	Total Federal Funds Obligated (Actual)	Federal Funds Obligated - FY 2013	Fund Type Obligated - FY 2013	Federal Funds Remaining
Jefferson County	Mapaville-Hematite Road Bridge	Over Little Creek	Jefferson	4957-11	5403622	N	N	0.20	\$1,465,000.00	\$1,172,000.00	\$1,436,515.00	\$1,127,280.00	\$979,280.00	STP-S	44,720.00
Jefferson County	Missouri State Road Bridge	Missouri State Road	Jefferson	3447-05	5469602	N	N	0.10	\$892,000.00	\$713,600.00	\$688,173.00	\$550,537.65	-\$10,828.35	HBP (BRM)	163,062.35
Jefferson County	Montebello Road	Us 61/67 To Kimmswick City Limits--Resurfacing	Jefferson	5587-12	5403639	N	N	1.35	\$340,000.00	\$272,000.00	\$255,769.00	\$204,615.16	-\$45,719.24	STP-S	67,384.84
Jefferson County	Old Antonia Road	480 Ft Sw Of Imperial Main St To Old Highway M--Overlay	Jefferson	4959-11	5403617	N	N	1.66	\$400,000.00	\$320,000.00	\$269,886.00	\$215,908.82	-\$28,604.22	STP-S	104,091.18
Jefferson County	Old Highway M Guardrail	South Side Of Highway Across From Antonia Elem School--	Jefferson	5569-13	5403640	N	N	0.20	\$89,000.00	\$71,200.00	\$89,818.00	\$71,200.00	\$71,200.00	STP-S	0.00
Jefferson County	Old Lemay Ferry Bridge	Bridge #1970001 Over Glaize Creek--Bridge Replacement	Jefferson	4475-08	5461607	N	N	0.20	\$848,000.00	\$678,400.00	\$800,631.00	\$640,504.80	-\$22,749.26	HBP (BRM)	37,895.20
Jefferson County	Old Lemay Ferry Road	At Vogel Road--Traffic Signal	Jefferson	5578-12	5403641	N	N	0.25	\$467,000.00	\$373,600.00	\$123,756.00	\$92,000.00	\$44,000.00	STP-S	281,600.00
Jefferson County	Old Lemay Ferry Road Bridge	Over A Tributary Of Glaize Creek	Jefferson	5215C-11	5403631	N	N	0.10	\$862,000.00	\$689,600.00	\$719,796.00	\$575,836.37	\$473,740.00	STP-S	113,763.63
Jefferson County	Russell Road Bridge	Russell Rd, Jefferson Co--Off-Sys Br Replacement Ovr Dry Creek	Jefferson	4745A-07	8050016	N	N	0.10	\$190,000.00	\$152,000.00	\$132,594.00	\$102,893.62	-\$48,972.80	HBP (BRO)	49,106.38
Jefferson County	Saline Road, Phase 1	St. Louis County Line To East Leg Of Northwest Blvd--Reconstruction	Jefferson	5589-12	5403642	N	N	0.88	\$2,395,400.00	\$1,916,320.00	\$524,554.00	\$376,880.00	\$276,880.00	STP-S	1,539,440.00
Jefferson County	Sandy Church Rd Bridge	Bridge # 2100035 Over Tributary Of Sandy Creek--North Half Of Ne 1/4 Section 29, T41N, R5E	Jefferson	4803-10	5602614	N	N	0.10	\$675,000.00	\$540,000.00	\$669,640.00	\$535,712.01	-\$4,287.99	STP-S	4,287.99
Jefferson County	Schneider Drive Bridge	Over Sugar Creek	Jefferson	5215D-11	5403625	N	N	0.10	\$979,000.00	\$783,200.00	\$473,927.00	\$379,142.12	\$179,415.66	STP-S	404,057.88
Jefferson County	Vogel Road Improvements-Phase 2	Old Lemay Ferry Road To Vogel Circle--Realign Road - Guardrail	Jefferson	5595-12	5403643	N	N	0.25	\$1,400,000.00	\$1,120,000.00	\$603,814.00	\$483,051.10	\$400,000.00	STP-S	636,948.90
Jefferson County	Vogel Road, Phase 1	Vogel Circle Road To Bluff Park--Realign Curve - Road Improvements	Jefferson	5588-12	5403644	N	N	0.27	\$1,438,500.00	\$1,150,800.00	\$308,150.00	\$220,000.00	\$100,000.00	STP-S	930,800.00
Jefferson County	Wedde Road East Bridge	Bridge #1230023 Over Tributary Of Glaize Creek	Jefferson	4628-09	5403610	N	N	0.10	\$780,000.00	\$624,000.00	\$669,601.00	\$535,342.07	-\$14,861.47	STP-S	88,657.93
Jefferson County	West Four Ridge Road	Old Highway 21 To West Rock Creek Road--Resurfacing	Jefferson	5590-12	5403645	N	N	5.06	\$1,074,000.00	\$859,200.00	\$877,991.00	\$702,392.80	-\$156,807.18	STP-S	156,807.20
Jefferson County	Whitehead Road Bridge	Over Tributary Of Cotter Creek	Jefferson	4951-11	5403623	N	N	0.20	\$965,000.00	\$772,000.00	\$976,795.00	\$772,000.00	\$647,470.62	STP-S	0.00
Jefferson County	Wilson Hollow Road Bridge	Over Tributary Of Big River--Replace Bridge	Jefferson	5577-12	5403646	N	N	0.20	\$798,000.00	\$638,400.00	\$137,594.00	\$100,000.00	\$4,000.00	STP-S	538,400.00

Projects Obligating Federal Highway Administration Funds in Missouri

Sponsor	Title	Description	County	TIP #	Sponsor #	Bike Elements	Pedestrian Elements	Length (Miles)	Total Project Cost (As Programmed)	Total Federal Funds (As Programmed)	Total Project Cost (Actual)	Total Federal Funds Obligated (Actual)	Federal Funds Obligated - FY 2013	Fund Type Obligated - FY 2013	Federal Funds Remaining
Ladue	I-170 / Ladue Road Interchange	Redesign & Reconstruct Intersection To/From Sb I-170--Safetea-Lu Earmark Sec. 1702 # 3143 - Mo 133	St. Louis	4718A-07	5410621	N	N	0.00	\$370,000.00	\$288,000.00	\$276,515.00	\$221,211.76	\$221,211.76	HPP	66,788.24
Ladue	Litzinger Road	Lindbergh Boulevard To Mcknight Road--Resurfacing	St. Louis	5613-12	5529608	N	Y	2.58	\$1,345,840.00	\$1,076,672.00	\$1,232,917.00	\$986,333.42	\$865,497.37	STP-S	90,338.58
Ladue	Mcknight Road	Clayton Rd To Ladue Rd--Sidewalks	St. Louis	5776-13	5529609	N	Y	0.90	\$1,224,333.00	\$979,466.00	\$120,000.00	\$96,000.00	\$56,000.00	STP-S	883,466.00
Ladue	Price Road	Sidewalks - Clayton Rd To Delmar--Resurfacing - Ladue Rd To Delmar	St. Louis	5777-13	5529611	N	Y	1.30	\$1,168,680.00	\$934,944.00	\$119,177.00	\$95,341.69	\$95,341.69	STP-S	839,602.31
Lake Saint Louis	Bike/Ped Safety And Education	At Green Tree Elementary School	St. Charles	5961I-14	H32F504	N	Y	0.00	\$11,382.00	\$11,382.00	\$11,382.00	\$11,382.00	\$11,382.00	SRTS	0.00
Lake Saint Louis	Civic Center Drive	Lake Saint Louis Boulevard To Outer Road--Road Reconstruction - Bike And Ped Facilities	St. Charles	5778-13	7302623	Y	Y	0.30	\$1,314,900.00	\$1,036,000.00	\$114,900.00	\$91,920.00	\$91,920.00	STP-S	944,080.00
Lake Saint Louis	Freytmuth Road	Veterans Memorial Parkway To Prospect Road	St. Charles	5226-11	5503602	N	Y	0.60	\$2,326,105.00	\$1,395,663.00	\$2,127,219.00	\$1,395,663.00	\$1,335,703.00	STP-S	0.00
Lake Saint Louis	Freytmuth Road Sidewalk Improvements	Dauphine Dr To Seasons Pkwy--	St. Charles	5459-11	5418607	N	Y	0.36	\$674,261.00	\$539,409.00	\$417,332.00	\$333,864.40	\$245,998.38	STP-E	205,544.60
Lake Saint Louis Police Department	Safe Routes To School - Green Tree Elementary	Walk To School Day Events, Sessions On Bike/Ped Safety--Xing Guard Training, Equip For Police Bike Patrols	St. Charles	5038B-09	H286502	Y	Y	0.00	\$4,253.00	\$4,253.00	\$3,673.00	\$3,672.58	-\$580.42	SRTS	580.42
Land Clearance For Redev. Authority	Carrie Avenue	North Broadway Street To Hall Street--Reconstruction, Sidewalks	St. Louis City	5100-09	ES06029	N	Y	0.60	\$2,800,000.00	\$2,800,000.00	\$2,645,408.00	\$2,645,406.76	-\$48,672.74	ARRA	154,593.24
Land Clearance For Redev. Authority	Laclede's Landing Cobblestone/Streetscape	Second St- Washington To Morgan St-First St - Washington To Morgan St (Add Alternate)	St. Louis City	5457-11	5401664	N	Y	0.10	\$1,266,000.00	\$1,000,000.00	\$1,139,448.00	\$911,559.03	\$911,559.03	STP-E	88,440.97
Land Clearance For Redev. Authority	North Sarah Street (Belle To Page)	Belle To Page Ave--Resurfacing, Sidewalks, Utilities	St. Louis City	5093-09	ES06034	N	Y	0.26	\$1,250,000.00	\$1,250,000.00	\$1,278,173.00	\$1,098,006.32	-\$17,703.23	ARRA	151,993.68
Madison County Transit District	Ridefinders Marketing & Outreach (Missouri)	Increase Awareness, Interest, And Participation--In Ridefinders By Employers And Commuters	Multi-County-M	5833-13	5401711	N	N	0.00	\$800,000.00	\$800,000.00	\$400,000.00	\$400,000.00	\$400,000.00	CMAQ	400,000.00
Madison County Transit District	Ridefinders Vanpool Fleet Acquisition - Missouri	Purchase 28 Vehicles	Multi-County-M	5836-13	5401712	N	N	0.00	\$784,000.00	\$784,000.00	\$392,000.00	\$392,000.00	\$392,000.00	CMAQ	392,000.00



Projects Obligating Federal Highway Administration Funds in Missouri

Sponsor	Title	Description	County	TIP #	Sponsor #	Bike Elements	Pedestrian Elements	Length (Miles)	Total Project Cost (As Programmed)	Total Federal Funds (As Programmed)	Total Project Cost (Actual)	Total Federal Funds Obligated (Actual)	Federal Funds Obligated - FY 2013	Fund Type Obligated - FY 2013	Federal Funds Remaining
Manchester	Meramec Station Sidewalk Improvements	E. Side Of Meremac Station Rd From Mautenne Dr--To The Grand Glaize Public Library	St. Louis	5460-12	5401658	N	Y	0.34	\$335,400.00	\$220,300.00	\$198,478.00	\$158,782.09	-\$4,531.87	STP-E	61,517.91
Maplewood	Manchester Road, Phase 2	Big Bend Blvd To Circle Dr--Reconstruction	St. Louis	4486-08	5401605	N	Y	0.36	\$1,489,550.00	\$1,042,685.00	\$922,106.00	\$645,473.62	\$10,485.24	STP-S	397,211.38
Maplewood	Manchester Road, Phase 3	West Of Bredell Avenue To West Of Metrolink--Widen Traffic Lanes- Add Turn Lanes	St. Louis	5573-12	5401669	N	Y	0.25	\$2,784,000.00	\$2,227,200.00	\$958,876.00	\$767,100.94	\$600,000.00	STP-S	1,460,099.06
Maryland Heights	Westline Industrial Drive	Grissom Drive To Schuetz Road	St. Louis	4815-10	5401624	N	Y	0.40	\$2,964,000.00	\$1,440,000.00	\$1,528,000.00	\$1,222,399.65	\$34,981.40	STP-S	217,600.35
Metro	Kiel Plaza Park	I-64 - Clark Ave And 14Th St--Phase I	St. Louis City	1626-94	5400646	N	N	0.00	\$2,263,672.00	\$1,810,938.00	\$2,251,999.00	\$1,791,570.50	-\$19,365.50	STP-E	19,367.50
Metro	Kiel Plaza Park	I-64 - Market St, Tucker Blvd - 16Th St--(Amen. #95-9) Phase 2	St. Louis City	1646-95	5400649	N	Y	0.00	\$1,292,616.00	\$1,034,093.00	\$1,531,189.00	\$1,014,727.50	-\$19,365.50	STP-E	19,365.50
Missouri Botanical Garden	Garden Perimeter Improvements	Shaw Ave- Tower Grove Ave To Vandeventer--Alfred Ave - Shaw Ave To Magnolia	St. Louis City	5462-12	5401665	N	Y	1.00	\$1,039,472.00	\$795,840.00	\$954,073.00	\$763,258.28	-\$32,581.72	STP-E	32,581.72
MO Botanical Gardens	Shaw Boulevard Improvements	Kingshighway To Tower Grove, South To Magnolia	St. Louis	4610A-07	6I2069	N	Y	0.40	\$4,337,519.00	\$3,470,015.00	\$4,305,917.00	\$3,444,734.00	-\$18,773.36	HPP	25,281.00
MoDOT	Acs Lite: Adaptive Signal Control - A	Mo 94: Portwest To I-70 In St.Charles (5 Intersections)--Us 67: Elm Grove To 0.2 N/O Of Mo Ac (14 Intersections)	Multi-County-M	5417A-11	6S2395	N	N	5.58	\$1,433,000.00	\$992,570.00	\$698,529.00	\$414,464.51	-\$277,148.85	CMAQ	578,105.49
MoDOT	Arterial Management System Interface	Fund Development Of Alternate Route Plans In Case--Of Major Incident Along Interstates	Multi-County-M	5423B-11	6P2401	N	N	9.00	\$150,000.00	\$120,000.00	\$150,000.00	\$120,000.00	-\$30,000.00	CMAQ	0.00
MoDOT	Arterial Network Integration	Along Several State Routes In St. Louis City/County,--St. Charles Co, And Franklin Co. Signal Interconnect/Upgrade	Multi-County-M	5425-12	6P2406	N	N	0.00	\$2,230,000.00	\$1,522,090.00	\$1,095,720.00	\$1,095,720.36	-\$87,274.08	CMAQ	426,369.64
MoDOT	Arterial Travel Time Systems - A	Install 5 Wireless Detection Travel Time Systems Along--Mo 21, Mo 366, Mo 30, Mo 100, And Mo D	Multi-County-M	5423A-11	6S2403	N	N	44.00	\$1,716,000.00	\$1,186,374.00	\$1,303,122.00	\$1,303,121.37	\$116,747.37	STP	-116,747.37
MoDOT	Asphalt Shoulder Repairs	Asphalt Shoulder Repairs--Various Major Routes	Multi-County-M	5179P-10	6I2123B	N	N	0.00	\$335,000.00	\$260,000.00	\$253,461.00	\$226,619.49	\$120,488.22	NHPP	33,380.51

Projects Obligating Federal Highway Administration Funds in Missouri

Sponsor	Title	Description	County	TIP #	Sponsor #	Bike Elements	Pedestrian Elements	Length (Miles)	Total Project Cost (As Programmed)	Total Federal Funds (As Programmed)	Total Project Cost (Actual)	Total Federal Funds Obligated (Actual)	Federal Funds Obligated - FY 2013	Fund Type Obligated - FY 2013	Federal Funds Remaining
MoDOT	Blanchette Bridge Closure Motorist Assist	Service Area Includes Mo 94 From I-70 To Us 40, Mo 364--And Mo 370	Multi-County-M	5420-11	6P2411	N	N	25.00	\$228,000.00	\$182,314.00	\$227,892.00	\$182,313.60	\$142,313.60	CMAQ	0.40
MoDOT	Bridge Inspections	Non-State Bridge Inspections On Federal Aid Routes Statewide For Underwater Inspections	Franklin	NOT IN TIP	NBI9756	N	N	0.00	N/A	N/A	\$13,617.00	\$11,937.33	-\$1,428.46	HBP	N/A
MoDOT	Bridge Inspections	2013 Fracture Critical Inspections In Franklin And St Louis Cos And City Of Kansas City	Franklin	NOT IN TIP	NBI9766	N	N	0.00	N/A	N/A	\$123,487.00	\$102,446.40	\$102,446.40	HBP	N/A
MoDOT	Bridge Inspections	2009 Non State Bridge Inspections; St. Louis City; Federal And Non-Federal Aid Routes	St. Louis City	NOT IN TIP	NBIS612	N	N	0.00	N/A	N/A	\$4,621.00	\$3,696.81	-\$1,302.82	HBP	N/A
MoDOT	Bridge Inspections	2009 Non State Bridge Inspections; St. Louis City; Federal And Non-Federal Aid Routes	St. Louis City	NOT IN TIP	NBIS612	N	N	0.00	N/A	N/A	\$4,621.00	\$3,696.81	-\$116.13	HBP	N/A
MoDOT	Bridge Inspections	Bridge Inspections; St Louis County Non State Bridge Inspection On Federal And Non Federal Aid Routes	St. Louis	NOT IN TIP	NBIS613	N	N	0.00	N/A	N/A	\$19,657.00	\$14,696.12	-\$3,720.96	HBP	N/A
MoDOT	Bridge Inspections	Bridge Inspections; St Louis County Non State Bridge Inspection On Federal And Non Federal Aid Routes	St. Louis	NOT IN TIP	NBIS613	N	N	0.00	N/A	N/A	\$19,657.00	\$14,696.12	-\$1,240.33	HBP	N/A
MoDOT	Bridge Inspections	2010 Non State Bridge Inspections St. Louis City On Federal Aid And Non Federal Aid Routes	St. Louis City	NOT IN TIP	NBIS614	N	N	0.00	N/A	N/A	\$7,080.00	\$5,664.22	-\$85.74	HBP	N/A
MoDOT	Bridge Inspections	2010 Non State Bridge Inspections St. Louis City On Federal Aid And Non Federal Aid Routes	St. Louis City	NOT IN TIP	NBIS614	N	N	0.00	N/A	N/A	\$7,080.00	\$5,664.22	-\$73.04	HBP	N/A
MoDOT	Bridge Inspections	2011 Bridge Inspections - St Louis City - Federal Aid And Non Federal Aid Routes	St. Louis City	NOT IN TIP	NBIS615	N	N	0.00	N/A	N/A	\$9,078.00	\$7,261.97	-\$247.33	HBP	N/A
MoDOT	Bridge Inspections	2011 Bridge Inspections - St Louis City - Federal Aid And Non Federal Aid Routes	St. Louis City	NOT IN TIP	NBIS615	N	N	0.00	N/A	N/A	\$9,078.00	\$7,261.97	-\$43.64	HBP	N/A
MoDOT	Bridge Inspections	St Louis County - 2012 National Bridge Inspections Non Federal And Federal Aid Routes	St. Louis	NOT IN TIP	NBIS616	N	N	0.00	N/A	N/A	\$16,045.00	\$12,836.14	-\$4,795.64	HBP	N/A
MoDOT	Bridge Inspections	St Louis County - 2012 National Bridge Inspections Non Federal And Federal Aid Routes	St. Louis	NOT IN TIP	NBIS616	N	N	0.00	N/A	N/A	\$16,045.00	\$12,836.14	-\$1,432.47	HBP	N/A

Projects Obligating Federal Highway Administration Funds in Missouri

Sponsor	Title	Description	County	TIP #	Sponsor #	Bike Elements	Pedestrian Elements	Length (Miles)	Total Project Cost (As Programmed)	Total Federal Funds (As Programmed)	Total Project Cost (Actual)	Total Federal Funds Obligated (Actual)	Federal Funds Obligated - FY 2013	Fund Type Obligated - FY 2013	Federal Funds Remaining
MoDOT	Bridge Inspections	St Louis City, 2013 Nat'L Bridge Inspection Standards - On And Off System	St. Louis	NOT IN TIP	NBIS618	N	N	0.00	N/A	N/A	\$15,575.00	\$12,459.60	\$2,118.13	HBP	N/A
MoDOT	Bridge Inspections	St Louis City, 2013 Nat'L Bridge Inspection Standards - On And Off System	St. Louis	NOT IN TIP	NBIS618	N	N	0.00	N/A	N/A	\$15,575.00	\$12,459.60	\$10,341.47	HBP	N/A
MoDOT	Free Operating Signal Improvements	At 24 Locations On Mo A (St. Charles Co), Mo 30, And--Mo 100/Us 50 (Franklin Co) - Upgrade Vehicle Detection	Multi-County-M	5419-11	6P2407	N	N	0.00	\$1,282,000.00	\$875,493.00	\$461,732.00	\$456,639.59	-\$57,351.92	CMAQ	418,853.41
MoDOT	Future MO 141	Mo 340 (Olive Blvd.) To Mo 370--Install Cameras, Message Signs, Travel Time Sensors	St. Louis	5846-13	6Q3002	N	N	9.02	\$2,807,690.00	\$2,246,152.00	\$2,716,678.00	\$2,246,000.00	\$2,246,000.00	CMAQ	152.00
MoDOT	I-170	Nyflot To Scudder Road--Bridge Improvements	St. Louis	4210B-11	6I1924	N	N	2.40	\$3,306,000.00	\$2,063,000.00	\$2,496,303.00	\$2,246,672.51	-\$37,563.49	IM	-183,672.51
MoDOT	I-170	Delmar Boulevard Overpass--Bridge Improvements	St. Louis	4413AA-11	6I2251	N	N	0.00	\$3,109,000.00	\$2,136,800.00	\$2,868,057.93	\$2,196,102.63	\$74,120.14	STP	-59,302.63
MoDOT	I-170	I-270 To Page Avenue--Guardrail And Guard Cable Improvements	St. Louis	5304-12	6I2308	N	N	6.80	\$1,323,000.00	\$1,055,700.00	\$1,091,725.33	\$1,050,520.66	\$1,050,520.66	HSIP	5,179.34
MoDOT	I-255	At Jefferson Barracks Bridge--Bridge Improvements - Project Cost Split With Idot	Multi-State	5486-12	6I2359B	N	N	0.26	\$5,279,000.00	\$2,005,600.00	\$5,441,927.00	\$2,448,867.41	-\$66,734.36	IM	-443,267.41
MoDOT	I-270	I-270 And I-70 Ramps--Pavement Improvements	St. Louis	4412Y-10	6I2082	N	N	0.50	\$494,000.00	\$418,000.00	\$689,671.00	\$621,605.90	\$31,203.88	HSIP	-203,605.90
MoDOT	I-270	I-270 And I-70 Ramps--Pavement Improvements	St. Louis	4412Y-10	6I2082	N	N	0.50	\$494,000.00	\$418,000.00	\$689,671.00	\$621,605.90	\$109,491.84	IM	-203,605.90
MoDOT	I-270	Over Rott Road And I-44--Rehabilitate Bridge Decks	St. Louis	4413M-10	6I1965	N	N	0.30	\$3,844,000.00	\$3,039,300.00	\$3,504,111.00	\$3,153,700.07	-\$34,909.93	EB	-114,400.07
MoDOT	I-270	Over Coldwater Creek West Of I-170 Interchange--Bridge Improvements	St. Louis	5134B-13	6I2099	N	N	0.10	\$2,505,000.00	\$1,860,000.00	\$1,231,610.00	\$1,108,449.21	-\$57,412.52	IM	751,550.79
MoDOT	I-270	I-44 To South Of Mo 100--Pavement Improvements	St. Louis	5314-12	6I2010D	N	N	2.62	\$12,963,000.00	\$11,568,000.00	\$11,444,682.95	\$10,355,202.26	\$10,355,202.26	NHPP	1,212,797.74
MoDOT	I-270 Diversion Plan	Mo 367 To I-255--Create Diversion Routes For Incidents Along I-270	St. Louis	5835-13	6I3022	N	N	0.00	\$75,000.00	\$60,000.00	\$75,000.00	\$60,000.00	\$60,000.00	CMAQ	0.00
MoDOT	I-44	Bridges 2.0 Mi E Of Mo 185 At Winsel Creek--Replace/Rehab Bridges F-314 And L-547	Franklin	4413B-10	6I1690	N	N	0.60	\$3,240,000.00	\$2,210,000.00	\$2,154,555.00	\$1,898,109.51	\$191,749.51	IM	311,890.49
MoDOT	I-44	At Mo 185 In Sullivan--Widen And Redeck Bridge	Franklin	4414A-12	6I2084	N	N	0.80	\$4,024,000.00	\$2,811,200.00	\$2,868,090.00	\$2,581,281.19	\$120,051.19	EB	229,918.81
MoDOT	I-44	East Of Jamieson To Shrewsbury--Bridge And Pavement Improvements	St. Louis City	4414L-12	6I2089	N	Y	0.20	\$4,629,000.00	\$3,244,800.00	\$3,843,197.34	\$3,093,520.06	\$3,093,520.06	NHPP	151,279.94

Projects Obligating Federal Highway Administration Funds in Missouri

Sponsor	Title	Description	County	TIP #	Sponsor #	Bike Elements	Pedestrian Elements	Length (Miles)	Total Project Cost (As Programmed)	Total Federal Funds (As Programmed)	Total Project Cost (Actual)	Total Federal Funds Obligated (Actual)	Federal Funds Obligated - FY 2013	Fund Type Obligated - FY 2013	Federal Funds Remaining
MoDOT	I-44	Big Bend Blvd To West Of Elm Avenue--Rehabilitate Retaining Wall	St. Louis	4921-09	6I2239	N	N	2.10	\$1,144,000.00	\$867,200.00	\$677,614.42	\$546,932.54	\$546,932.54	STP	320,267.46
MoDOT	I-44	Osage Street West Of Viaduct Street--Reconstruct South Half Of Interchange	Franklin	573E-02	6I0735D	N	N	1.80	\$16,823,000.00	\$11,858,400.00	\$8,130,020.00	\$7,317,018.00	\$157,698.00	IM	4,541,382.00
MoDOT	I-55	Us 61/67 To 4500 Broadway--Bridge Replacement; Bridge Rehab; Signals/Lighting	Multi-County-M	4197B-05	6I1541B	N	N	7.40	\$15,134,000.00	\$10,282,400.00	\$7,324,684.00	\$6,700,071.89	\$207,741.89	HBP IM NHPP	3,582,328.11
MoDOT	I-55	Delor Street And Holly Hills Road--Replace Bridges	St. Louis City	4197C-10	6I1541C	N	N	0.20	\$3,443,000.00	\$2,747,700.00	\$3,157,786.00	\$2,685,902.67	\$184,052.67	EB HBP IM	61,797.33
MoDOT	I-55	At Mo M Interchange--Construct Loop Ramp (Mo M To Nb I-55) And Off Ramp From I-55 To Mo M	Jefferson	4535H-11	6I1010H	N	N	0.66	\$12,009,000.00	\$7,569,000.00	\$8,340,525.79	\$7,547,991.42	\$7,072,991.42	NHPP	21,008.58
MoDOT	I-64	Kingshighway To Sarah-- Ramps, Pavement, and Bridge Improvements	St. Louis City	4853-08	6I1248	N	N	0.10	\$26,436,000.00	\$14,346,000.00	\$20,481,556.18	\$12,755,913.19	\$12,755,913.19	NHPP	1,590,086.81
MoDOT	I-64	Over Jefferson Avenue--Bridge Improvements	St. Louis City	4208G-06	6I1897	N	N	0.47	\$6,846,000.00	\$5,344,800.00	\$5,897,459.99	\$4,815,902.01	\$4,815,902.01	NHPP	528,897.99
MoDOT	I-64	E/O Kingshighway To Poplar St Bridge--Replace Lighting	St. Louis City	420-94	6I0985	N	N	3.52	\$12,224,000.00	\$2,369,000.00	\$0.00	\$0.00	\$2,422,253.06	NHPP	2,369,000.00
MoDOT	I-64	E/O Kingshighway To Poplar St Bridge--Replace Lighting	St. Louis City	420J-02	6I0985J	N	N	3.52	\$14,369,000.00	\$10,425,000.00	\$14,296,551.00	\$11,753,376.23	-\$358,916.08	IM	-1,328,376.23
MoDOT	I-64	11Th Street And 14Th Street--Seismic Retrofit Work At Gsa	St. Louis City	420M-05	6I0985M	N	N	0.20	\$7,623,000.00	\$3,860,000.00	\$6,388,663.00	\$5,189,297.04	-\$691,202.96	HBP IM	-1,329,297.04
MoDOT	I-64	8Th To 21St Street--Seismic Retrofit, Replace Drainage, Bridge Maintenance	St. Louis City	420O-06	6I0985O	N	Y	0.98	\$7,988,000.00	\$5,498,000.00	\$6,460,951.60	\$5,168,760.06	\$426,349.34	NHPP	329,239.94
MoDOT	I-64	7Th Street To 21St Street--Bridge Maintenance	St. Louis City	420P-08	6I0985P	N	N	1.22	\$6,124,000.00	\$3,957,000.00	\$3,787,809.50	\$3,030,247.32	-\$146,582.68	HBP	926,752.68
MoDOT	I-64	7Th Street To 14Th Street--Paint Bridge Structures	St. Louis City	420Q-10	6I0985Q	N	N	0.60	\$4,761,000.00	\$4,008,600.00	\$7,603,851.79	\$6,164,121.23	-\$49,586.77	EB	-2,155,521.23
MoDOT	I-64	MO 94 To Spirit Of St. Louis Blvd--Construct New Wb Boone Bridge	Multi-County-M	4774-08	6P1436	N	N	3.80	\$132,459,000.00	\$100,487,000.00	\$130,500,000.05	\$48,155,855.96	\$47,000,000.00	NHPP	52,331,144.04
MoDOT	I-64	Tmc Building--Its Operations, Modot Staff, Equipment Maintenance And Tmc Operations	St. Louis	5291C-13	6Q2341C	N	N	0.21	\$830,000.00	\$664,000.00	\$830,000.00	\$830,000.00	\$830,000.00	STP	-166,000.00
MoDOT	I-64	Tmc Building--Its System Preservation, Repairs And Upgrades	St. Louis	5291F-13	6Q2341F	N	N	0.21	\$765,000.00	\$612,000.00	\$765,000.00	\$765,000.00	\$765,000.00	STP	-153,000.00

Projects Obligating Federal Highway Administration Funds in Missouri

Sponsor	Title	Description	County	TIP #	Sponsor #	Bike Elements	Pedestrian Elements	Length (Miles)	Total Project Cost (As Programmed)	Total Federal Funds (As Programmed)	Total Project Cost (Actual)	Total Federal Funds Obligated (Actual)	Federal Funds Obligated - FY 2013	Fund Type Obligated - FY 2013	Federal Funds Remaining
MoDOT	I-64	Tmc Building--Its Operations, Modot Staff, Equipment Maintenance And Tmc Operations	St. Louis	5292C-14	6Q2342C	N	N	0.21	\$830,000.00	\$664,000.00	\$830,000.00	\$830,000.00	\$830,000.00	STP	-166,000.00
MoDOT	I-64	Tmc Building; Its Operations,-- Contract Staffing And Professional Services	St. Louis	5292D-14	6Q2342D	N	N	0.21	\$2,000,000.00	\$1,600,000.00	\$5,781,914.00	\$5,025,531.45	\$2,000,000.00	NHPP	-3,425,531.45
MoDOT	I-64	Tmc Building--Its System Preservation, Repairs And Upgrades	St. Louis	5292F-14	6Q2342F	N	N	0.21	\$765,000.00	\$612,000.00	\$765,000.00	\$765,000.00	\$765,000.00	STP	-153,000.00
MoDOT	I-70	W/O Mo C To W/O Mo 94-- Resurfacing	St. Charles	4410K-09	6I2120	N	N	6.10	\$2,149,000.00	\$1,530,400.00	\$1,604,127.00	\$1,448,179.77	\$61,759.77	EB HSIP	82,220.23
MoDOT	I-70	On Wb Blanchette Bridge Over Missouri River--Bridge Improvements	Multi-County-M	4414E-12	6I2005	N	N	0.30	\$63,967,333.00	\$50,613,867.00	\$66,161,258.94	\$53,427,836.06	\$2,592,531.18	NHPP	-2,813,969.06
MoDOT	I-70	Poplar Street Bridge--Bridge Improvements	Multi-State	4542-07	6I1996	N	N	0.80	\$5,850,000.00	\$4,042,800.00	\$3,384,516.00	\$1,524,015.83	-\$40,235.27	IM	2,518,784.17
MoDOT	I-70	Mo Z To Lake Saint Louis Blvd-- Pavement Improvements	St. Charles	5179D-12	6I2277	N	N	4.90	\$1,943,000.00	\$1,806,000.00	\$1,702,504.00	\$1,534,379.71	-\$24,380.50	HSIP	271,620.29
MoDOT	I-70	Mo Z To Lake Saint Louis Blvd-- Pavement Improvements	St. Charles	5179D-12	6I2277	N	N	4.90	\$1,943,000.00	\$1,806,000.00	\$1,702,504.00	\$1,534,379.71	-\$118,065.89	IM	271,620.29
MoDOT	I-70	At Fifth Street (Westbound Only)-- Bridge Improvements	St. Charles	5305E-12	6I2324	N	N	0.10	\$784,000.00	\$0.00	\$326,071.05	\$295,178.71	\$295,178.71	NHPP	-295,178.71
MoDOT	I-70	Blanchette Bridge--Its Improvements	Multi-County-M	5382-11	6P2367	N	N	0.76	\$786,000.00	\$614,000.00	\$575,103.00	\$575,102.68	\$23,867.03	STP	38,897.32
MoDOT	I-70	Rebuild I-70 Ramp To/From Washington Ave & Street-- Improvements Within Downtown	St. Louis City	5718-13	6I2413B	N	Y	0.22	\$16,274,000.00	\$9,000,000.00	\$27,925,163.00	\$9,000,000.00	\$9,000,000.00	TIGER	0.00
MoDOT	I-70 - New Mississippi River Bridge	Bridge Improvements At Cass; Pavement, Drainage--Signals And Lighting At Broadway/Cass Intersection	St. Louis City	2342C-08	6U1086C	N	N	0.50	\$11,695,000.00	\$6,498,000.00	\$4,027,211.00	\$3,631,894.54	-\$201,325.46	IM	2,866,105.46
MoDOT	I-70 - New Mississippi River Bridge	North Broadway To The Missouri Approach O Fthe Mississippi River--Construct New Mississippi River Bridge	Multi-State	3479B-10	6I0984B	N	N	1.50	\$18,809,000.00	\$15,691,500.00	\$11,628,152.34	\$9,302,490.40	-\$35,189.60	IM	6,389,009.60
MoDOT	I-70 At Mid Rivers Mall Dr & MO 79 Interchanges	Various Interchange Improvements/Channelization-- Diverging Diamond At Mid Rivers	St. Charles	5441-11	6I2412	N	Y	0.90	\$10,466,000.00	\$7,000,000.00	\$10,254,345.00	\$7,000,000.00	\$7,000,000.00	CMAQ	0.00
MoDOT	I-70 New Mississippi River Bridge	Connections To I-70 West And At Cass Avenue--Includes Safetea-Lu Earmarked Funds	St. Louis City	2342-96	6U1086	N	N	0.70	\$68,449,000.00	\$44,594,000.00	\$44,063,329.21	\$39,769,603.16	-\$4,523,822.63	IM	4,824,396.84
MoDOT	I-70 Or	Various Locations--Pavement Improvements	St. Charles	5729B-13	6S3010B	N	N	16.00	\$569,025.00	\$532,025.00	\$532,024.00	\$532,024.50	\$532,024.50	HPP	0.50

Projects Obligating Federal Highway Administration Funds in Missouri

Sponsor	Title	Description	County	TIP #	Sponsor #	Bike Elements	Pedestrian Elements	Length (Miles)	Total Project Cost (As Programmed)	Total Federal Funds (As Programmed)	Total Project Cost (Actual)	Total Federal Funds Obligated (Actual)	Federal Funds Obligated - FY 2013	Fund Type Obligated - FY 2013	Federal Funds Remaining
MoDOT	Intersection Improvements At I-270 And MO 340	Nb I-270 Exit Ramp Intersection With Mo 340--Add Right Turn Lane To Eb Mo 340	St. Louis	5426-12	6I2393	N	Y	0.27	\$191,000.00	\$122,400.00	\$158,836.66	\$151,335.37	\$28,935.37	NHPP	-28,935.37
MoDOT	Interstate 55 Diversion Route	I-55 & Us 61/67 - I- 255 To American Legion/Us 67--Install Cctv Cameras, Incident Bypass Route Signs	Multi-County-M	5424-11	6I2399	N	N	24.00	\$251,000.00	\$176,880.00	\$158,311.00	\$158,310.20	\$55,781.05	CMAQ	18,569.80
MoDOT	Mississippi River Bridge Aesthetic Lighting	New Bridge Over The Mississippi River--Bridge Lighting On Cables And Towers	St. Louis City	5798-13	6I0984	N	N	1.22	\$1,000,000.00	\$800,000.00	\$1,000,000.00	\$800,000.00	\$800,000.00	STP-E	0.00
MoDOT	MO 100	Mo Kk - W/O High St; W/O Mo 47 - Washington Heights Dr--Pavement Improvements	Franklin	4411C-11	6P2140	N	N	2.97	\$572,000.00	\$442,000.00	\$707,580.20	\$573,757.56	\$573,757.56	NHS	-131,757.56
MoDOT	MO 100	W/O High Street To W/O Mo 47 In Washington--Widen From 2 Lanes To 5 Lanes	Franklin	4546-08	6P1994	N	N	1.41	\$9,145,880.00	\$5,425,000.00	\$8,545,138.92	\$5,222,568.70	\$4,272,568.70	NHPP	202,431.30
MoDOT	MO 100	W/O High Street To W/O Mo 47 In Washington--Widen From 2 Lanes To 5 Lanes	Franklin	5449-11	6P1994	N	Y	1.41	\$9,145,880.00	\$5,425,000.00	\$8,545,138.92	\$5,222,568.70	\$652,959.00	CMAQ	202,431.30
MoDOT	MO 100	Over I-44--Bridge Improvements	Franklin	5522-12	6P2372	N	N	0.20	\$2,336,000.00	\$1,864,800.00	\$1,505,493.00	\$1,212,614.65	\$1,212,614.65	STP	652,185.35
MoDOT	MO 100 & MO 47	Signal Optimization	Franklin	4682H-07	6P2062H	N	N	0.00	\$74,778.00	\$59,823.00	\$72,932.00	\$58,345.51	-\$1,477.05	CMAQ	1,477.49
MoDOT	MO 109	S/O Mo 100 To The Meramec River--Pavement Improvements	St. Louis	4411S-11	6S2198	N	N	7.72	\$5,691,000.00	\$4,017,000.00	\$3,860,482.36	\$3,100,488.37	\$3,100,488.37	NHPP	916,511.63
MoDOT	MO 109	Pond Grover Loop--Intersection Improvements	St. Louis	45688-13	6S2046B	N	N	0.10	\$647,000.00	\$510,300.00	\$414,224.00	\$379,260.45	\$379,260.45	HSIP	131,039.55
MoDOT	MO 115 Traffic Signals	Goodfellow Blvd To Kingshighway--Replace Signals And Upgrade Detection	St. Louis City	5850-13	6S3016	N	Y	1.24	\$1,777,300.00	\$1,307,040.00	\$137,000.00	\$109,600.00	\$109,600.00	CMAQ	1,197,440.00
MoDOT	MO 141	North Of I-64 To Us 61/67--Its Operations And Expansion	St. Louis	4185-09	6Q2037	N	N	18.90	\$1,622,000.00	\$781,600.00	\$1,144,668.00	\$915,733.79	\$90,570.59	STP	-134,133.79
MoDOT	MO 141	Over Mo 21--Bridge Improvements	Jefferson	5180D-11	6B0801I	N	N	0.10	\$1,981,000.00	\$1,502,000.00	\$2,028,449.00	\$1,636,267.78	\$256,192.09	NHS	-134,267.78
MoDOT	MO 141	Mo 141 From S/O I-55 To Us 61/67 And Mo 141 Or--At Old Lemay Ferry Rd - Pavement Improvements	Jefferson	5376-13	6P2360	N	N	0.68	\$546,000.00	\$364,000.00	\$288,900.00	\$232,520.00	\$232,520.00	NHPP	131,480.00
MoDOT	MO 141	Mo 141, St Louis County. Add East And West Bound Dual Left Turn Lanes At The I-64 Intersection. Cmaq Funds \$2,925,000. 0.50 Mi	St. Louis	5840-13	6P3016	N	N	0.50	\$3,754,500.00	\$2,925,200.00	\$274,000.00	\$219,200.00	\$219,200.00	CMAQ	2,706,000.00
MoDOT	MO 141 (Woods Mill Road)	Mo 340 (Olive Blvd) To S/O Mo Ab (Ladue Rd)	St. Louis	3271-07 3271A-09	6U0807	N	N	1.40	\$99,858,000.00	\$89,219,200.00	\$85,201,098.00	\$78,470,893.58	\$3,143,040.76	STP HPP ARRA	10,748,306.42

Projects Obligating Federal Highway Administration Funds in Missouri

Sponsor	Title	Description	County	TIP #	Sponsor #	Bike Elements	Pedestrian Elements	Length (Miles)	Total Project Cost (As Programmed)	Total Federal Funds (As Programmed)	Total Project Cost (Actual)	Total Federal Funds Obligated (Actual)	Federal Funds Obligated - FY 2013	Fund Type Obligated - FY 2013	Federal Funds Remaining
MoDOT	MO 21	Mo H To The Washington County Line--Pavement Improvements	Jefferson	5377-13	6P2361	N	N	7.36	\$1,849,000.00	\$1,439,000.00	\$726,193.44	\$580,954.76	\$580,954.76	STP	858,045.24
MoDOT	MO 267	Reavis Barracks To Us 61/67--Sidewalk	St. Louis	5502-11	6P2374	N	Y	1.90	\$1,266,000.00	\$1,013,000.00	\$1,039,030.00	\$868,675.78	\$43,541.95	STP-E (STATE)	144,324.22
MoDOT	MO 30	Mo Pp To Mo B--Pavement Improvements	Jefferson	4412T-12	6S2077	N	N	10.61	\$4,119,000.00	\$3,235,000.00	\$3,784,388.27	\$3,032,352.42	\$3,032,352.42	STP	202,647.58
MoDOT	MO 30 / MO 21	Intersection Improvements	St. Louis	4673-08 4673A-09	6S2054	N	N	0.20	\$3,407,000.00	\$2,520,000.00	\$2,837,463.00	\$2,319,980.69	\$802,400.69	STP-S	200,019.31
MoDOT	MO 340	Mo 100 To I-64--Pavement Improvements	St. Louis	5306B-11	6P2349	N	N	4.80	\$4,196,000.00	\$3,170,000.00	\$3,532,907.00	\$2,841,106.40	\$2,841,106.40	NHPP	328,893.60
MoDOT	MO 340	Mo 100 To I-64--Ada Facilities Improvements	St. Louis	5306D-13	6P2349B	N	Y	4.78	\$691,000.00	\$0.00	\$653,112.00	\$521,000.00	\$521,000.00	STP-E (STATE)	-521,000.00
MoDOT	MO 364 (Page Ave Ext)	0.5 Mi W/O Harvester Rd To 0.4 Mi E/O Harvester--07: \$11,321,600 Nhs; \$13,140,000 Hpp (Safetea-Lu)	St. Charles	6006E-05	6U1028E	N	N	0.90	\$36,718,000.00	\$27,661,600.00	\$10,930,318.25	\$9,251,312.20	-\$138,851.99	HPP	18,410,287.80
MoDOT	MO 364 (Page Ave Ext)	Woodstream To Central School Road--4 Lane Relocation	St. Charles	6006Q-09	6U1028Q	N	N	0.60	\$26,713,000.00	\$24,000,000.00	\$22,468,931.00	\$22,468,929.57	-\$326,928.59	ARRA	1,531,070.43
MoDOT	MO 364 (Page Ave Ext)	Us 40 To Mo 94 At Mo N; Acq. Land	St. Charles	6006S-13	6U1028	N	N	0.00	\$123,541,000.00	\$66,161,000.00	\$107,199,999.30	\$34,019,427.24	\$8,891,733.08	NHPP NHS	32,141,572.76
MoDOT	MO 364/D	Bennington Place To East Of Schuetz Road--Pavement Improvements	St. Louis	5380-12	6P2364	N	N	2.49	\$1,408,000.00	\$1,077,000.00	\$1,554,093.51	\$1,244,636.40	\$1,244,636.40	NHS	-167,636.40
MoDOT	MO 47	S/O Steutermann Road To Missouri River Bridge--Pavement Improvements	Franklin	4411D-11	6P2138	N	N	1.76	\$1,852,000.00	\$1,466,000.00	\$2,049,580.67	\$1,670,247.94	\$1,670,247.94	STP	-204,247.94
MoDOT	MO 47	Signalization Of Mo 47 At The I-44 Interchange In St. Clair--Relocate North Outer Road	Franklin	5179L-13	6P2286	N	N	0.42	\$4,554,000.00	\$2,546,000.00	\$4,414,041.82	\$2,382,426.81	\$2,382,426.81	STP	163,573.19
MoDOT	MO 47	Rt 47 Franklin Co; Pavement, Shoulders And Curve Improvements From Rt 30 To Washington County; 9.285 Mi	Franklin	5889-13	6P3019	N	N	9.28	\$3,478,000.00	\$3,104,300.00	\$260,000.00	\$234,000.00	\$234,000.00	HSIP	2,870,300.00
MoDOT	MO 79	Mo Y, Hackmann Road, Vomund Road And Dyer Road--Add Left Turn Lanes	St. Charles	4760A-11	6P2201	N	N	4.58	\$1,735,000.00	\$1,503,000.00	\$1,574,390.00	\$1,426,275.08	\$1,426,275.08	HSIP	76,724.92
MoDOT	MO 79	I-70 To 0.75 Miles South Of The Lincoln County Line--Pavement Improvements	St. Charles	5378-12	6P2362	N	N	9.51	\$1,619,000.00	\$1,263,000.00	\$1,821,957.81	\$1,464,897.05	\$1,464,897.05	STP	-201,897.05
MoDOT	MO 94	Rte 94, St Charles Co, Pavement Improvements And Shoulder Widening From W/O Rte D To Walnut Springs Dr, 5.2 Mi	St. Charles	4411AD-11	3S2009J	N	N	5.20	\$2,199,000.00	\$1,631,200.00	\$1,136,363.00	\$732,784.57	\$47,660.95	NHS	898,415.43
MoDOT	MO B	Rt B Jefferson Co; Pavement, Shoulders & Curve Improvements From Rt 30 To Rt 21; 11.21 Mi	Jefferson	5892-13	6S3019	N	N	11.20	\$4,302,000.00	\$3,441,600.00	\$300,000.00	\$150,000.00	\$150,000.00	STP	3,291,600.00

Projects Obligating Federal Highway Administration Funds in Missouri

Sponsor	Title	Description	County	TIP #	Sponsor #	Bike Elements	Pedestrian Elements	Length (Miles)	Total Project Cost (As Programmed)	Total Federal Funds (As Programmed)	Total Project Cost (Actual)	Total Federal Funds Obligated (Actual)	Federal Funds Obligated - FY 2013	Fund Type Obligated - FY 2013	Federal Funds Remaining
MoDOT	MO D	Mo Dd To Mo 94--Pavement Improvements And Shoulders	St. Charles	4411K-11	6S2192	N	N	5.80	\$3,020,000.00	\$2,328,000.00	\$1,800,838.00	\$1,506,187.79	-\$60,505.48	EB HRRRP	821,812.21
MoDOT	MO D	Skinker, Hodiament And Union--Signal, Lighting And Ada Facilities Improvements	St. Louis City	4760F-11	6S2242	N	Y	0.15	\$801,000.00	\$675,900.00	\$657,654.10	\$635,792.07	\$635,792.07	HSIP	40,107.93
MoDOT	MO D	1.4 Miles East Of Mo Z To Mo Dd--Pavement Improvements And Shoulder Widening	St. Charles	5306F-11	6S2192B	N	N	3.20	\$669,000.00	\$500,400.00	\$795,809.00	\$654,002.59	-\$31,433.27	EB HRRRP	-153,602.59
MoDOT	MO D	Mo Z To Mo 94--Pavement, Shouder And Curve Improvements	St. Charles	5544C-11	6S2192C	N	N	10.44	\$1,175,000.00	\$908,000.00	\$1,755,673.93	\$491,551.77	\$491,551.77	HSIP	416,448.23
MoDOT	MO D	Mo T To Mo Z--Pavement, Shoulder, And Curve Improvements	St. Charles	5891-13	6S3018	N	N	10.60	\$2,915,000.00	\$2,623,500.00	\$2,308,397.00	\$2,199,488.45	\$2,199,488.45	HSIP	424,011.55
MoDOT	MO DD	From 2 Miles North Of Mo D To Mo 94--Pavement, Shoulder And Curve Improvements	St. Charles	5306G-11	6S2310B	N	N	5.52	\$1,994,000.00	\$1,467,200.00	\$1,866,143.38	\$1,792,867.96	\$1,792,867.96	HRRRP HSIP	-325,667.96
MoDOT	MO DD	From 0.2 Miles West Of Sommers Road To Mo D--Roadway Improvements And Shoulder Widening	St. Charles	5306H-11	6S2310	N	N	1.70	\$1,576,000.00	\$1,124,000.00	\$1,409,473.80	\$1,210,844.67	-\$157,625.79	STP EB	-86,844.67
MoDOT	MO H	At I-270--Pavement Improvements	St. Louis City	4411V-11	6I2231	N	N	0.30	\$450,000.00	\$0.00	\$378,475.45	\$303,041.38	\$303,041.38	STP	-303,041.38
MoDOT	MO H	Over Big River--Bridge Improvements	Jefferson	5548B-12	6S3004	N	N	0.10	\$1,442,999.00	\$1,326,999.00	\$1,242,999.00	\$1,242,999.34	\$1,242,999.34	HPP	83,999.66
MoDOT	MO JJ (Ballas Rd)	Conway Road To Mo 100--Pavement Improvements	St. Louis	4411A-11	6S1859	N	N	2.30	\$3,697,000.00	\$2,943,000.00	\$1,820,399.00	\$1,459,392.10	\$127,354.51	EB	1,483,607.90
MoDOT	MO MM	Turn Lanes/Upgrade Signals At Mo 30/Mm/W,--Move Dulin Crk Rd Connect Mo 30 At Raetta/Wild Cherry Rd	Jefferson	4540B-10	6S2027B	N	N	0.14	\$4,131,000.00	\$3,305,000.00	\$1,000,000.00	\$800,000.00	\$800,000.00	HPP	2,505,000.00
MoDOT/ Cottleville	MO N	Meadow Lake Dr To Eagle Hill Dr--Pavement Improvements (Combine With 4631A)	St. Charles	4214C-08 4631A-09	6S1988	N	N	0.40	\$3,204,600.00	\$996,800.00	\$1,261,843.30	\$1,030,987.10	\$83,453.46	HSIP STP-S	-34,187.10
MoDOT	MO P And MO F	Mo P From Hoff Road To Mo M And Mo F From Mo D To Mo 94--Pavement Improvements	St. Charles	4764-11	6L1100	N	N	12.99	\$1,221,000.00	\$928,800.00	\$1,006,402.00	\$805,121.58	\$805,121.58	STP	123,678.42
MoDOT	MO PP	Twin Rivers Rd To Mo 30--Pavement, Shoulders, And Curve Improvements	Jefferson	5894-13	6S3021	N	N	4.50	\$939,000.00	\$845,100.00	\$960,982.00	\$239,404.71	\$239,404.71	HSIP	605,695.29
MoDOT	MO Z	From I-70 To Mo D--Pavement And Shoulder Improvements	St. Charles	5306K-11	6S2322	N	N	7.33	\$1,445,000.00	\$1,517,000.00	\$2,633,516.90	\$2,411,318.22	\$2,411,318.22	HSIP STP	-894,318.22
MoDOT	Pivot Point Travel Times - I-64/I-270 & I-64/I-170	Install Speed Sensors On Ramps Within--Interchanges To Reflect Travel Times	St. Louis	5848-13	6I3023	N	N	6.50	\$312,365.00	\$249,892.00	\$215,459.00	\$190,139.89	\$190,139.89	CMAQ	59,752.11



Projects Obligating Federal Highway Administration Funds in Missouri

Sponsor	Title	Description	County	TIP #	Sponsor #	Bike Elements	Pedestrian Elements	Length (Miles)	Total Project Cost (As Programmed)	Total Federal Funds (As Programmed)	Total Project Cost (Actual)	Total Federal Funds Obligated (Actual)	Federal Funds Obligated - FY 2013	Fund Type Obligated - FY 2013	Federal Funds Remaining
MoDOT	Railroad Crossing Improvements	Rail Improvements, St Charles County, Protective Devices, Executive Center Parkway, St Peters (483 499N)	St. Charles	5272A-10	000S267	N	N	0.10	\$225,000.00	\$20,000.00	\$320,252.00	\$32,025.00	\$7,025.00	RRXNG	-12,025.00
MoDOT	Railroad Crossing Improvements	Bnsf Railway Company Highway/Rail Crossing For Jefferson County On Virginia Avenue In Crystal City; Crossing Number 663 889Y	Jefferson	5272B-10	000S275	N	Y	0.10	\$40,000.00	\$35,000.00	\$20,217.00	\$14,556.77	-\$6,570.23	RRXNG	20,443.23
MoDOT	Railroad Crossing Improvements	Rail-Highway Grade Crossing Improvement Program. Safety Improvements For Protective Devices	St. Charles	NOT IN TIP	000S258	N	N	0.00	N/A	N/A	\$132,121.00	\$6,606.08	-\$2,348.42	RRXNG	N/A
MoDOT	Railroad Crossing Improvements	Railroad Crossing; Ns Railway Company For Protective Devices	St. Louis	NOT IN TIP	000S264	N	N	0.00	N/A	N/A	\$0.00	\$0.00	-\$106,177.56	RRXNG	N/A
MoDOT	Railroad Crossing Improvements	Bnsf Rail Grade / Crossing Improvement For Protective Devices Near Stanton	Franklin	NOT IN TIP	000S312	N	N	0.00	N/A	N/A	\$1,242,445.00	\$542,399.65	\$22,500.00	RRXNG	N/A
MoDOT	Railroad Crossing Improvements	Bnsf Rail/Grade Crossing Improvement For Protective Devices	St. Louis	NOT IN TIP	000S331	N	N	0.00	N/A	N/A	\$166,879.00	\$150,191.10	\$150,191.10	RRXNG	N/A
MoDOT	Railroad Crossing Improvements	Rail/Grade Crossing Improvement For Protective Devices	St. Louis	NOT IN TIP	000S332	N	N	0.00	N/A	N/A	\$84,450.00	\$76,005.00	\$76,005.00	RRXNG	N/A
MoDOT	Railroad Crossing Improvements	Rail/Grade Crossing Improvement For Protective Devices.	St. Louis	NOT IN TIP	000S333	N	N	0.00	N/A	N/A	\$13,017.00	\$11,715.30	\$11,715.30	RRXNG	N/A
MoDOT	Railroad Crossing Improvements	Uprf Rail/Grade Crossing Improvement For Protective Devices	Franklin	NOT IN TIP	000S336	N	N	0.00	N/A	N/A	\$205,994.00	\$37,078.92	\$37,078.92	RRXNG	N/A
MoDOT	Ramp Metering Feasibility Study	I-64 From I-70 In St Charles Co To I-55 In St Louis City--	Multi-County-M	5849-13	613021	N	N	0.00	\$200,000.00	\$160,000.00	\$199,985.00	\$159,988.32	\$159,988.32	CMAQ	11.68
MoDOT	Scenic Drive And Mcnutt	Widen Mcnutt Rd From I-55 To Us 61/67--Relocate The Scenic Drive At Mcnutt Intersection	Jefferson	5041-09	6S2262	N	N	0.55	\$9,458,000.00	\$4,394,000.00	\$5,108,047.85	\$2,240,899.99	\$2,240,899.99	STP	2,153,100.01

Projects Obligating Federal Highway Administration Funds in Missouri

Sponsor	Title	Description	County	TIP #	Sponsor #	Bike Elements	Pedestrian Elements	Length (Miles)	Total Project Cost (As Programmed)	Total Federal Funds (As Programmed)	Total Project Cost (Actual)	Total Federal Funds Obligated (Actual)	Federal Funds Obligated - FY 2013	Fund Type Obligated - FY 2013	Federal Funds Remaining
MoDOT	Signal Detection	On Various Roadways In North St Louis Co - Mo Ac, D, Ee--Mo N, U, 115, 180, Us 67, And I-170	St. Louis	5834-13	6S3017	N	N	0.00	\$1,183,200.00	\$946,560.00	\$673,099.00	\$639,763.97	\$639,763.97	CMAQ	306,796.03
MoDOT	Signal Optimization - 2013	Locations Along Mo 340, Mo 366, Mo 141, Mo 231,--And Mo 364	Multi-County-M	5852-13	6P3017	N	N	0.00	\$765,000.00	\$612,000.00	\$765,000.00	\$612,000.00	\$612,000.00	CMAQ	0.00
MoDOT	St. Louis Clean Air Regional Partnership	St Louis Regional Clean Air Partnership To Increase Public Awareness And Outreach As Means To Reduce Air Pollution	Multi-County-M	5851-13	5401715	N	N	0.00	\$1,658,436.00	\$1,091,604.00	\$1,658,436.00	\$1,091,604.00	\$1,091,604.00	CMAQ	0.00
MoDOT	US 40 Outer Road	E/O Boone'S Crossing To E/O Spirit Blvd--Pavement Improvements	St. Louis	4411T-11	6P2199	N	N	4.55	\$2,326,000.00	\$1,713,000.00	\$1,026,885.90	\$851,476.02	\$851,476.02	NHPP	861,523.98
MoDOT	US 61	At Us 67--Extend Northbound Right Turn Lane	Jefferson	5842-13	6S3013	N	N	0.10	\$161,315.00	\$119,048.00	\$22,000.00	\$17,600.00	\$17,600.00	CMAQ	101,448.00
MoDOT	US 67	At I-270--Ramp Improvements	St. Louis	5432-11	6P2396	N	N	0.26	\$447,000.00	\$299,317.00	\$399,301.00	\$325,358.01	\$44,538.45	CMAQ	-26,041.01
MoDOT	US 67 & MO 370	Us 67 - Missouri Bottom Road And Mo B; Mo 370 At I-270--Slide Repairs	St. Louis	5651-12	6P2436	N	N	2.30	\$574,000.00	\$459,200.00	\$570,840.88	\$456,672.70	\$456,672.70	NHPP	2,527.30
MoDOT	Various	Motorist Assist Operations And Staff	Multi-County-M	5291B-13	6Q2341B	N	N	0.00	\$2,085,000.00	\$1,668,000.00	\$2,085,000.00	\$2,085,000.00	\$2,085,000.00	STP	-417,000.00
MoDOT	Various	Motorist Assist Operations And Staff--	Multi-County-M	5292B-14	6Q2342B	N	N	0.00	\$2,085,000.00	\$1,668,000.00	\$2,085,000.00	\$2,085,000.00	\$2,085,000.00	STP	-417,000.00
MoDOT	Various	At Various Bridge Locations--Improve Guardrail On Divided Highway Medians	Multi-County-M	5730-12	9P2264C	N	N	0.00	\$1,644,000.00	\$1,479,600.00	\$1,044,732.00	\$1,042,677.66	\$1,042,677.66	HSIP	436,922.34
MoDOT/ Trailnet	Webster Groves - Bike/Ped Safety & Education	Avery, Bristol, Clark, Edgar, Hudson Elem School &--Webster Groves Computer School	St. Louis	5961F-14	H32F501	N	Y	0.00	\$24,999.00	\$24,999.00	\$24,999.00	\$24,999.19	\$24,999.19	SRTS	-0.19
MoDOT/ Trailnet	Dutch Town Bike/Ped Safety and Education	St Louis Co; Non Infrastructure Trailnet - Walk To School Workshops - Dutchtown	St. Louis City	5961G-14	H32F502	N	Y	0.00	\$24,970.00	\$24,970.00	\$20,970.00	\$20,970.00	\$20,970.00	SRTS	4,000.00
MoDOT/ Trailnet	Walking/Biking - Education and Encouragement	St Louis Co; Non Infrastructure - Trailnet Staff National Workshop Conference	Multi-County-M	5961H-14	H32F503	N	Y	0.00	\$24,719.00	\$24,719.00	\$24,719.00	\$24,719.00	\$24,719.00	SRTS	0.00
New Haven	Miller Street Reconstruction	Orchard Street To Railroad Tracks	Franklin	4794-10	5401628	N	Y	0.20	\$702,930.00	\$562,343.00	\$771,242.00	\$562,343.00	\$10,064.05	STP-S	0.00
New Haven	Miller Street, Phase 2	Mo 100 To North Approximately 1,450 Linear Feet--	Franklin	4794A-11	5401632	N	Y	0.27	\$866,309.00	\$693,047.00	\$855,107.00	\$684,085.53	\$38,941.17	STP-S	8,961.47

Projects Obligating Federal Highway Administration Funds in Missouri

Sponsor	Title	Description	County	TIP #	Sponsor #	Bike Elements	Pedestrian Elements	Length (Miles)	Total Project Cost (As Programmed)	Total Federal Funds (As Programmed)	Total Project Cost (Actual)	Total Federal Funds Obligated (Actual)	Federal Funds Obligated - FY 2013	Fund Type Obligated - FY 2013	Federal Funds Remaining
New Haven	Miller Street, Phase 3	Maiden Lane To 1250 Feet North Of Maiden Lane--Reconstruction - Sidewalks	Franklin	5576-12	5401667	N	Y	0.24	\$929,346.00	\$743,477.00	\$133,125.00	\$106,499.82	\$48,000.00	STP-S	636,977.18
New Haven	Miller Street, Phase 4	Maiden Lane To The South 0.19 Miles--Reconstruct Road - Sidewalk	Franklin	5780-13	5401675	N	Y	0.19	\$853,051.00	\$682,441.00	\$69,564.00	\$55,651.17	\$55,651.17	STP-S	626,789.83
New Haven	New Haven Middle School Sidewalk	Mo 100 To Middle School Entrance--	Franklin	5961A-14	H32F101	N	Y	0.24	\$74,850.00	\$74,850.00	\$9,256.00	\$9,256.36	\$9,256.36	SRTS	65,593.64
Northwoods	Lillian Avenue	Nelson Drive To Melwood Avenue--Resurfacing - Sidewalks - Curb/Gutter	St. Louis	5601-13	5503605	N	Y	0.48	\$947,186.00	\$757,749.00	\$52,981.00	\$42,385.06	\$42,385.06	STP-S	715,363.94
Northwoods	Lillian Avenue Sidewalks	Nelson Road To Edgewood Avenue--Sidewalk	St. Louis	5653-12	H31F101	N	Y	0.60	\$250,000.00	\$250,000.00	\$23,899.00	\$23,898.79	\$23,898.79	SRTS	226,101.21
O'Fallon	Bryan Rd Intersection Turn Lane Improvements	Bryan Road At Highway N, Feise Rd, & Mexico Rd--	St. Charles	5435-11	5401643	N	Y	0.10	\$1,116,000.00	\$892,800.00	\$1,080,315.00	\$864,250.28	\$616,439.47	CMAQ	28,549.72
O'Fallon	Feise Road Trail And Other Sidewalk Connections	Feise Rd-Bryan Rd To Hwy K And Knaust And--Belleau Creek Rd	St. Charles	5463-11	5401655	N	Y	2.25	\$574,000.00	\$459,200.00	\$532,659.00	\$426,126.81	-\$33,073.19	STP-E	33,073.19
O'Fallon	Mexico Rd Intersection Turn Lane Improvements	Mexico Road At Sonderen, And Mexico Road At--Belleau Creek	St. Charles	5436-11	5401644	N	Y	0.10	\$597,000.00	\$477,600.00	\$559,990.00	\$447,992.16	-\$29,607.84	CMAQ	29,607.84
O'Fallon	Route M (Main St)	From West/East Terra To Mo P--Signal Upgrades And Interconnect	St. Charles	5433-11	5401645	N	Y	1.80	\$403,000.00	\$321,400.00	\$343,053.00	\$274,442.40	\$218,447.20	CMAQ	46,957.60
O'Fallon	Sommers Road / Ronald Reagan Blvd	At Mo N--Intersection Improvements	St. Charles	5854-12	7302625	N	Y	0.15	\$955,000.00	\$764,000.00	\$117,598.00	\$94,078.00	\$94,078.00	CMAQ	669,922.00
O'Fallon	Veterans Memorial Pkwy And Woodlawn Ave	Intersection Turn Lane Improvements	St. Charles	5434-11	5401646	N	Y	0.10	\$556,000.00	\$444,800.00	\$551,442.00	\$441,153.40	\$316,553.36	CMAQ	3,646.60
O'Fallon	West Terra Widening (Phase 3)	Hoff Road To Lake St. Louis Blvd	St. Charles	5227-12	5401635	Y	N	1.10	\$1,270,000.00	\$1,016,000.00	\$1,372,288.00	\$1,016,000.00	\$891,130.45	STP-S	0.00
Olivette	Old Bonhomme Road	Olive Blvd. To Price Road--Resurfacing - Ada Improvements	St. Louis	5603-12	5497602	N	Y	1.80	\$2,489,445.00	\$1,984,436.00	\$324,500.00	\$259,600.00	\$187,600.00	STP-S	1,724,836.00

Projects Obligating Federal Highway Administration Funds in Missouri

Sponsor	Title	Description	County	TIP #	Sponsor #	Bike Elements	Pedestrian Elements	Length (Miles)	Total Project Cost (As Programmed)	Total Federal Funds (As Programmed)	Total Project Cost (Actual)	Total Federal Funds Obligated (Actual)	Federal Funds Obligated - FY 2013	Fund Type Obligated - FY 2013	Federal Funds Remaining
Pacific	MO N, Phase 3	Hawthorne Dr To Fourth St--Resurfacing	Franklin	5782-13	5419606	N	Y	0.80	\$988,347.00	\$790,677.00	\$15,000.00	\$12,000.00	\$12,000.00	STP-S	778,677.00
Pacific	Old Gray Summit Road, Phase 2	Mo N To West City Limits--Resurfacing - Expand Pavement For Lane Widening	Franklin	5783-13	5419607	N	Y	0.90	\$826,489.00	\$661,191.00	\$40,000.00	\$32,000.00	\$32,000.00	STP-S	629,191.00
Pacific	Osage Street	Clear Creek Road To 7Th Street--Build/Improve Sidewalks - Lighting - Curb/Gutter	Franklin	5599-12	5419605	N	Y	1.70	\$1,365,053.00	\$1,092,042.00	\$1,361,654.00	\$1,089,323.00	\$1,089,323.00	STP-S	2,719.00
Pacific	W. Osage Street Improvement Project	From Indian Warpath Drive To N. 7Th Street--Sidewalks, Lighting	Franklin	5068-09	E506003	N	Y	1.70	\$846,038.00	\$782,500.00	\$701,696.00	\$701,695.54	-\$8,195.71	ARRA	80,804.46
Pagedale	Pagedale Avenue Streetscape, Phase 2	Pennsylvania Ave To East City Limits--Sidewalks - Lighting - Landscaping	St. Louis	5784-13	5401683	N	Y	0.75	\$662,775.00	\$523,020.00	\$70,985.00	\$56,788.00	\$56,788.00	STP-E	466,232.00
Parkway School District	Yellow Bus, Green Bus	Replace 30 Diesel Buses With Comp. Natural Gas Vehicles--Construct Cng Fueling Facility	St. Louis	5855-12	5401684	N	N	0.00	\$4,288,000.00	\$1,532,000.00	\$4,050,000.00	\$1,532,000.00	\$1,532,000.00	CMAQ	0.00
Pevely	Main Street/County Road	Us 61/67 To Mo Z--Resurfacing - Sidewalks	Jefferson	5785-13	5403658	N	Y	0.70	\$839,016.00	\$671,212.00	\$20,000.00	\$16,000.00	\$16,000.00	STP-S	655,212.00
Richmond Heights	Dale Ave Streetscape	East Of Hanley Rd To Big Bend Blvd	St. Louis	5466-11	5412603	N	Y	0.95	\$2,054,519.00	\$1,544,216.00	\$2,069,421.00	\$1,544,216.00	\$1,313,852.00	STP-E	0.00
Richmond Heights	Laclede Station Road Bridge	W Ranken Road To Jones Ave Over Hampton Creek	St. Louis	4630-08	4901608	N	Y	0.11	\$912,449.00	\$717,960.00	\$699,577.00	\$536,111.28	-\$23,550.73	STP-S	181,848.72
Rock Hill	Bismark Avenue Improvements - Phase I	Rock Hill Road To Barron Lane--Reconstruction - Ada Improvements	St. Louis	5581-12	5577631	N	Y	0.40	\$1,092,290.00	\$873,832.00	\$225,000.00	\$180,000.00	\$180,000.00	STP-S	693,832.00
Rock Hill	Rock Hill Road Improvements	Manchester Rd. To Bismark Ave.--	St. Louis	4622-08	5577628	N	Y	0.55	\$1,844,425.00	\$1,475,540.00	\$1,200,825.00	\$936,661.01	\$123,688.46	STP-S	538,878.99
Rock Hill	Rock Hill Road Intersections	At Brownbert Ln, Steger School (Entrance) & Lithia Av--New Traffic Signal, Intersection Improvements	St. Louis	5257-10	5577630	N	Y	0.05	\$313,000.00	\$250,400.00	\$268,796.00	\$214,442.50	\$11,368.19	STP-S	35,957.50
Saint Louis University	Grand Ave Streetscape	Slu Grand Ave, St Louis Cy--Streetscape	St. Louis City	4615A-07	5429607	N	Y	0.00	\$1,875,001.00	\$1,500,000.00	\$1,141,671.48	\$913,336.51	-\$16,945.96	TCSP	586,663.49
St. Ann	Breckenridge Ave	Ashby Rd To East City Limits--Resurfacing - Ada Improvements	St. Louis	5787-13	5418609	N	Y	0.54	\$257,150.00	\$205,720.00	\$8,044.00	\$6,435.50	\$6,435.50	STP-S	199,284.50
St. Ann	International Plaza Dr.	Cypress Rd. To Ashby Rd.--	St. Louis	5258-11	5401633	N	Y	0.25	\$900,000.00	\$720,000.00	\$1,014,545.00	\$680,710.14	\$9,821.73	STP-S	39,289.86
St. Charles	Bus Replacement	Replace 2 Buses--St Charles Area Transit	St. Charles	5856-13	7302627	N	N	0.00	\$250,000.00	\$200,000.00	\$259,890.00	\$200,000.00	\$200,000.00	CMAQ	0.00

Projects Obligating Federal Highway Administration Funds in Missouri

Sponsor	Title	Description	County	TIP #	Sponsor #	Bike Elements	Pedestrian Elements	Length (Miles)	Total Project Cost (As Programmed)	Total Federal Funds (As Programmed)	Total Project Cost (Actual)	Total Federal Funds Obligated (Actual)	Federal Funds Obligated - FY 2013	Fund Type Obligated - FY 2013	Federal Funds Remaining
St. Charles	Fifth Street	300 Ft N/O Jefferson St To First Capitol Dr--Corridor Improvements	St. Charles	4493-06	7302607	N	Y	0.20	\$1,630,000.00	\$1,304,000.00	\$1,892,928.00	\$1,304,000.00	\$188,782.40	CMAQ	0.00
St. Charles	Fifth Street - Sixth Street	5Th: Boone'S Lick - Tompkins - Resurface/Restripe 0.3 Mi To 4 Lns--6Th: Boone'S Lick - Tompkins - Bike Lanes	St. Charles	5788-13	7302628	Y	Y	0.50	\$2,737,251.00	\$1,732,500.00	\$577,251.00	\$461,800.62	\$461,800.62	STP-S	1,270,699.38
St. Charles	Hackmann Rd/ Mcclay & Old Hwy 94	Improve Intersections Of Hackman/Mcclay & Old 94--Signal Interconnect Mcclay To Page Avenue	St. Charles	5438-11	5414613	N	Y	0.30	\$1,206,000.00	\$964,800.00	\$1,156,711.00	\$925,367.53	-\$39,432.47	CMAQ	39,432.47
St. Charles	Kingshighway Signal Interconnect	Jefferson St To Monroe St--	St. Charles	5857-13	7302630	N	Y	0.20	\$502,607.00	\$335,363.00	\$116,377.00	\$93,101.63	\$93,101.63	CMAQ	242,261.37
St. Charles	Muegge Road	At Mexico Road--Intersection Improvements	St. Charles	5858-13	7302631	N	Y	0.15	\$549,996.00	\$436,000.00	\$64,996.00	\$51,996.68	\$51,996.68	CMAQ	384,003.32
St. Charles	New Town Boulevard	Elm Point Industrial To Route B-- Reconstruction	St. Charles	4478-09	7302605	N	Y	1.50	\$3,600,000.00	\$650,000.00	\$2,044,463.00	\$650,000.00	\$12,038.92	STP-S	0.00
St. Charles	S. Fifth/River Intersection Improvements	South Of The I-70 Interchange To S. Main--Upgrade Signals, Intersections, Traffic Controllers	St. Charles	5437-12	5414614	N	Y	0.45	\$4,128,514.00	\$2,421,110.00	\$2,768,726.00	\$2,214,980.79	-\$206,129.21	CMAQ	206,129.21
St. Charles County	Asphalt Overlay #1 - 2012	Various Limits Along Lake Saint Louis Blvd, Prospect Rd--Ronald Reagan Dr, St. Joseph Ave, St. Matthew Ave	St. Charles	5230A-12	7302620	N	N	2.16	\$650,000.00	\$520,000.00	\$427,479.00	\$341,982.45	\$1,336.77	STP-S	178,017.55
St. Charles County	Asphalt Overlay #2 - 2012	Ohmes Road: St. Peters-Cottleville Rd To Birdie Hills Rd--	St. Charles	5230B-12	7302621	N	Y	1.46	\$690,000.00	\$552,000.00	\$703,860.00	\$552,000.00	\$7,896.08	STP-S	0.00
St. Charles County	Asphalt Overlay 2015-1	Various Locations Along Diehr Rd, Josephville Rd--Gutermuth Rd, Peine Rd, & St. Peters-Cottleville Rd	St. Charles	5789-15	7302633	N	N	4.76	\$698,250.00	\$558,600.00	\$555,699.00	\$444,559.60	\$444,559.60	STP-S	114,040.40
St. Charles County	Duello Road, Phase 1	From Planned Interchange At I-64 To Peruque Creek--Reconstruction, Left Turn Lanes Where Warranted	St. Charles	4641-09	7303603	N	Y	0.90	\$2,700,000.00	\$1,620,000.00	\$1,986,405.00	\$1,191,842.65	-\$23,719.82	STP-S	428,157.35
St. Charles County	Gateway Greenlight	Various Municipalities In St. Charles County--Traffic Signal Interconnect,Signal Controller Upgrades	St. Charles	5440-11	5414616	N	N	21.00	\$5,000,000.00	\$4,000,000.00	\$4,612,084.00	\$3,689,667.04	\$1,540,106.22	CMAQ	310,332.96
St. Charles County	Gateway Greenlight, Phase 2	Various Roads In St. Charles County--Traffic Signal Interconnect, Signal Controller Upgrades	St. Charles	5860-12	7302638	N	N	23.20	\$3,822,000.00	\$3,057,600.00	\$684,675.00	\$547,739.63	\$547,739.63	CMAQ	2,509,860.37

Projects Obligating Federal Highway Administration Funds in Missouri

Sponsor	Title	Description	County	TIP #	Sponsor #	Bike Elements	Pedestrian Elements	Length (Miles)	Total Project Cost (As Programmed)	Total Federal Funds (As Programmed)	Total Project Cost (Actual)	Total Federal Funds Obligated (Actual)	Federal Funds Obligated - FY 2013	Fund Type Obligated - FY 2013	Federal Funds Remaining
St. Charles County	Guthrie Road Bridge	Over Unnamed Tributary To Peruque Creek--Approx 0.5 Miles N/O Mexico Rd	St. Charles	4808-10	7302612	N	Y	0.20	\$625,000.00	\$500,000.00	\$450,306.00	\$360,245.21	-\$12,111.83	HBP (BRM)	139,754.79
St. Charles County	I-70 Reliever Route Phase 1	1 Mile North Of Salt River Road To Salt River Road--Construct I-70 Reliever Road From Mo 370 To Mo 79	St. Charles	4961A-10	652274	N	Y	1.00	\$628,000.00	\$1,884,000.00	\$2,127,263.00	\$1,701,810.29	\$118,153.57	STP-S	182,189.71
St. Charles County	I-70 Reliever Route Phase 2	Arrowhead Industrial Blvd To Brown Road	St. Charles	4961B-10	7303606	N	Y	0.77	\$2,730,000.00	\$1,278,000.00	\$1,449,743.00	\$1,159,793.61	\$102,885.21	STP-S	118,206.39
St. Charles County	Mcclay Road	Thoele Road To St. Peters-Howell Road--Reconstruction, Left Turn Lanes Where Warranted	St. Charles	4618-09	9900690	N	Y	1.12	\$3,100,000.00	\$1,860,000.00	\$2,495,583.00	\$1,497,349.62	-\$19,033.57	STP-S	362,650.38
St. Charles County	Microseal - 2015	Various Locations Along Country Club Rd, Dingledine Rd,--Towers Rd, And Pitman Hill Rd	St. Charles	5793-15	7302640	N	N	7.87	\$446,250.00	\$357,000.00	\$389,096.00	\$311,276.80	\$311,276.80	STP-S	45,723.20
St. Charles County	New Town Boulevard	New Town Drive To Mo B--	St. Charles	5231-11	7303614	N	N	0.73	\$2,292,000.00	\$1,737,600.00	\$1,005,894.00	\$804,715.20	-\$24,360.80	STP-S	932,884.80
St. Charles County	Upper Bottom Road Improvements	North Of Upper Bottom Ct To South Of Canyon Dr--Traffic Signal, Intersection, & Ped Improvements	St. Charles	5439-11	5414618	N	Y	0.45	\$595,000.00	\$408,750.00	\$467,861.00	\$374,288.61	\$195.78	CMAQ	34,461.39
St. John	North Avenue	Woodson Road East To Valleywood Intersection--Reconstruction	St. Louis	952A-08	5401607	N	Y	1.18	\$2,363,214.00	\$1,890,571.00	\$2,056,569.00	\$1,645,255.39	-\$68,281.41	STP-S	245,315.61
St. Louis	11Th Street Signal Improvement	11 St & 9 St At Salisbury (Mckinley Bridge--Approach)	St. Louis City	1879-97	5400662	N	N	0.00	\$200,000.00	\$200,000.00	\$194,635.00	\$194,574.91	\$45,194.91	CMAQ	5,425.09
St. Louis	Bridge Maintenance/Mgt Program	All 46 City-Owned On-System Bridges	St. Louis City	4863-08	5603605	N	N	1.00	\$5,400,000.00	\$4,320,000.00	\$4,249,685.00	\$3,399,747.82	\$247,750.17	STP (BRM)	920,252.18
St. Louis	Bridge Maintenance/Mgt Program	Bridge Preventive Maintenance St. Louis City	St. Louis City	5205B-13	B115015	N	N	0.10	\$850,000.00	\$680,000.00	\$262,102.00	\$217,902.00	\$41,102.00	HBP (BRO)	462,098.00
St. Louis	CBD Streetscape Planning	66-Block Cbd In Downtown St. Louis City--Design Sidewalks, Landscape, Lighting	St. Louis City	3141-01	5400699	N	Y	0.30	\$900,000.00	\$300,000.00	\$335,305.00	\$268,243.79	-\$12,957.01	STP-E	31,756.21
St. Louis	Central Corridor Signals	Synchronization At Kiel Center, Busch Stadium &--Convention Center (Amen. #95-75)	St. Louis City	1735-95	5400658	N	Y	0.00	\$2,900,000.00	\$2,900,000.00	\$3,575,542.00	\$2,874,601.55	-\$25,398.45	CMAQ	25,398.45
St. Louis	Cherokee Street Enhancements	Nebraska Ave To Jefferson Ave	St. Louis City	4833-08 4833A-09	5417603	N	Y	0.37	\$1,382,500.00	\$1,354,656.00	\$823,464.00	\$795,619.26	-\$21,315.34	ARRA	559,036.74
St. Louis	Delmar Median Streetscape	Union To N. Kingshighway--New Median & Related Streetscape	St. Louis City	4517-06	5500662	N	Y	0.50	\$1,200,000.00	\$625,000.00	\$937,888.00	\$497,081.11	\$2,110.55	STP-E	127,918.89

Projects Obligating Federal Highway Administration Funds in Missouri

Sponsor	Title	Description	County	TIP #	Sponsor #	Bike Elements	Pedestrian Elements	Length (Miles)	Total Project Cost (As Programmed)	Total Federal Funds (As Programmed)	Total Project Cost (Actual)	Total Federal Funds Obligated (Actual)	Federal Funds Obligated - FY 2013	Fund Type Obligated - FY 2013	Federal Funds Remaining
St. Louis	Dr. Martin Luther King	Arlington Avenue To Kingshighway--Pedestrian Scale Lighting - Upgrade Ped Heads	St. Louis City	5797-13	5401705	N	Y	0.60	\$920,000.00	\$736,000.00	\$119,061.00	\$95,248.92	\$95,248.92	STP-E	640,751.08
St. Louis	Dr. Martin Luther King Jr Dr	Kingshighway West To St. Louis City Limits	St. Louis City	3440-05	5620601	N	Y	1.60	\$2,365,000.00	\$1,892,000.00	\$2,284,764.00	\$1,827,811.10	-\$47,764.37	STP-S	64,188.90
St. Louis	Dr. Martin Luther King Pedestrian Lighting	Arlington West To City Limits	St. Louis City	3440A-09	ES06031	N	Y	1.60	\$1,200,000.00	\$1,200,000.00	\$919,519.00	\$919,519.68	-\$30,355.47	ARRA	280,480.32
St. Louis	Fourth And Broadway Overlay	Fourth - Chouteau To Convention Plaza--Broadway - Chouteau To Convention Plaza	St. Louis City	5264-11	5422611	N	Y	2.00	\$1,620,000.00	\$1,296,000.00	\$1,413,614.00	\$1,130,890.82	\$1,036,049.40	STP-S	165,109.18
St. Louis	Goodfellow Blvd	Delmar To Riverfront Trail--Bike Path, Sidewalk	St. Louis City	2852-98	5421601	Y	Y	6.54	\$172,500.00	\$138,000.00	\$0.00	\$0.00	-\$31,061.60	STP-E	138,000.00
St. Louis	Goodfellow Boulevard	Lillian Avenue To The Halls Ferry Circle--Reconstruction; Resurfacing	St. Louis City	4627-07	5421602	N	Y	2.00	\$2,950,000.00	\$2,360,000.00	\$2,834,100.00	\$2,652,832.61	-\$38,598.95	ARRA	-292,832.61
St. Louis	Grand Center/Grand Blvd Streetscape	Page To Delmar--Sidewalk Improvements, Signage	St. Louis City	5098-09	ES06026	N	Y	0.26	\$2,000,000.00	\$2,000,000.00	\$1,691,553.00	\$1,670,259.69	-\$329,740.31	ARRA	329,740.31
St. Louis	Jefferson Avenue	I-44 South To Chouteau North And I-64 South To Dr.--Martin Luther King Jr. Dr. North	St. Louis City	3452-05	5430603	N	Y	1.25	\$1,050,000.00	\$840,000.00	\$934,818.00	\$711,124.94	-\$128,875.06	STP-S	128,875.06
St. Louis	Manchester Ave Pedestrian Lighting	Taylor To Sarah	St. Louis City	4701A-09	ES06032	N	Y	0.67	\$1,450,000.00	\$1,450,000.00	\$915,653.00	\$915,652.81	-\$65,391.32	ARRA	534,347.19
St. Louis	Manchester Rd Enhancements	200 Ft W/O Taylor Avenue To W/O Sarah Avenue	St. Louis City	4701B-09	5500664	Y	Y	0.67	\$1,980,001.00	\$1,927,862.00	\$1,450,609.00	\$1,398,470.29	-\$121,958.00	ARRA	529,391.71
St. Louis	Municipal Dock Improvements	Arra St. Louis City Port Authority Municipal Dock Improvements; Repair Steel Sheet Piles & Stabilize Fill In Sheet Pile Cells	St. Louis	5126-10	ES06040	N	N	0.00	\$400,000.00	\$400,000.00	\$387,992.00	\$387,991.46	-\$12,008.54	ARRA	12,008.54
St. Louis	North & South Broadway	E Taylor Ave To Gimblin Ave & Cherokee To Bates St--Signal Interconnect For Existing Signals	St. Louis City	402-00	5422609	N	N	0.00	\$2,500,000.00	\$2,000,000.00	\$1,324,404.00	\$1,059,523.07	\$7,311.07	CMAQ	940,476.93
St. Louis	Overlay And Pedestrian Improvements	Skinker-Clayton To Page; Goodfellow - Delmar To--Natural Bridge -	St. Louis City	5095-09	ES06035	N	Y	7.30	\$3,371,273.00	\$3,371,273.00	\$3,099,218.00	\$3,099,218.74	-\$272,054.26	ARRA	272,054.26

Projects Obligating Federal Highway Administration Funds in Missouri

Sponsor	Title	Description	County	TIP #	Sponsor #	Bike Elements	Pedestrian Elements	Length (Miles)	Total Project Cost (As Programmed)	Total Federal Funds (As Programmed)	Total Project Cost (Actual)	Total Federal Funds Obligated (Actual)	Federal Funds Obligated - FY 2013	Fund Type Obligated - FY 2013	Federal Funds Remaining
St. Louis	Riverview Boulevard	Bircher Blvd South To Halls Ferry Circle North	St. Louis City	3438-05	5404602	N	N	2.10	\$2,850,000.00	\$2,280,000.00	\$2,790,278.00	\$2,224,994.26	-\$17,582.23	STP-S	55,005.74
St. Louis	S. Broadway Streetscape	Courtois To Upton Street	St. Louis City	5099-09	ES06036	N	Y	0.28	\$1,500,000.00	\$1,500,000.00	\$1,005,198.00	\$1,005,197.06	-\$20,493.13	ARRA	494,802.94
St. Louis	Salisbury St Enhancements Ph 1	Natural Bridge Road To N Florissant Avenue	St. Louis City	4696-07	5401622	N	Y	0.30	\$650,000.00	\$416,000.00	\$541,779.00	\$346,738.42	-\$3,499.41	STP-E	69,261.58
St. Louis	Salisbury St Enhancements Ph 2	N Florissant Avenue To 11Th St--Pe/Row	St. Louis City	4696A-08 4696B-09	5595611	N	Y	0.41	\$1,234,375.00	\$1,204,375.00	\$992,519.00	\$964,825.72	-\$25,855.28	STP-E ARRA	239,549.28
St. Louis	Skinker Blvd Traffic Signals And Oakland Ln Diet	At Clayton Rd And Oakland Avenue - Traffic Signals--Oakland - Skinker To Hampton - Lane Diet - Sidewalk	St. Louis City	5845-13	5401707	Y-OFF	Y	1.10	\$1,990,000.00	\$1,592,000.00	\$241,704.00	\$193,363.33	\$193,363.33	CMAQ	1,398,636.67
St. Louis	South Grand Improvements	Arsenal To Mcdonald--Pedestrian Signal, Upgrade Sidewalks	St. Louis City	5096-10	ES06027	N	Y	0.40	\$1,800,000.00	\$1,800,000.00	\$1,486,935.00	\$1,486,935.52	-\$16,804.76	ARRA	313,064.48
St. Louis	Traffic Management Enhancements	Various Locations--Enhance Its	St. Louis City	5443-12	5401652	N	N	30.00	\$1,168,000.00	\$1,168,000.00	\$1,087,496.00	\$1,087,495.68	-\$97,124.22	CMAQ	80,504.32
St. Louis	Traffic Signal Interconnect	Chippewa, Hampton, Jefferson, Union, Forest Park Pkwy--Signal Interconnect For Existing Signals	St. Louis City	401-00	5400687	N	N	0.00	\$5,200,000.00	\$4,160,000.00	\$4,689,068.00	\$3,751,253.75	-\$408,746.25	CMAQ	408,746.25
St. Louis	Traffic Signal Preemption Sys	Forest Park Pkwy, Jefferson, Kingshighway, Grand,--Gravois, Union, Nat'L Bridge. Traff Signal Control	St. Louis City	3238-04	5400679	N	N	42.00	\$1,000,000.00	\$800,000.00	\$868,438.00	\$650,852.62	-\$39,345.78	STP-S	149,147.38
St. Louis	Tucker Boulevard Bridge	Gay Street to Cass - Bridge Replacement	St. Louis City	4607-08 4607B-10 4607C-10	600013	N	N	0.50	\$26,465,597.00	\$23,730,231.00	\$23,680,489.00	\$22,112,353.38	-\$1,547,361.22	ARRA	1,617,877.62
St. Louis	Tucker Boulevard Bridge	Emergency Repairs--O'Fallon To Washington	St. Louis City	4607A-08	5603606	N	N	0.10	\$0.00	\$0.00	\$0.00	\$0.00	-\$16,000.00	STP-S	0.00
St. Louis	Vandeventer Ave Streetscape	Kingshighway To Shaw; Segment Of Accomac--Pedestrian Signal At Kingshighway, Solar Lights, Rain Garden	St. Louis City	5092-09	ES06028	N	Y	0.45	\$778,363.00	\$778,363.00	\$732,321.00	\$732,320.23	-\$31,457.44	ARRA	46,042.77
St. Louis	River Des Peres Blvd	St Louis City--River Des Peres Blvd Improvements On River Des Peres Blvd At Chippewa Street	St. Louis	5393-11	5555608	N	Y	0.20	\$527,875.00	\$422,300.00	\$472,065.00	\$377,651.86	\$155,351.86	STP TCSP	44,648.14
St. Louis County	Berry Road	Big Bend To Manchester Rd--Resurfacing - Ada Improvements	St. Louis	5801-13	5401693	N	Y	1.90	\$1,230,540.00	\$984,432.00	\$51,029.00	\$40,823.51	\$40,823.51	STP-S	943,608.49



Projects Obligating Federal Highway Administration Funds in Missouri

Sponsor	Title	Description	County	TIP #	Sponsor #	Bike Elements	Pedestrian Elements	Length (Miles)	Total Project Cost (As Programmed)	Total Federal Funds (As Programmed)	Total Project Cost (Actual)	Total Federal Funds Obligated (Actual)	Federal Funds Obligated - FY 2013	Fund Type Obligated - FY 2013	Federal Funds Remaining
St. Louis County	Big Bend Boulevard	Couch Avenue To Union Pacific Overpass--Resurfacing - Ada Improvements	St. Louis	5560-12	4901624	N	Y	2.30	\$1,873,000.00	\$1,498,400.00	\$1,477,965.00	\$1,182,372.18	-\$316,027.82	STP-S	316,027.82
St. Louis County	Big Bend Intelligent Transportation System (Its)	Big Bend Blvd - Sappington To Melshire; Dougherty--Ferry To I-270; Geyer To Lindbergh	St. Louis	5446-12	5401648	N	N	3.45	\$785,400.00	\$628,320.00	\$720,567.00	\$576,453.28	\$576,453.28	CMAQ	51,866.72
St. Louis County	Big Bend Road, Section A	Treetop Village Drive To Ries Road	St. Louis	3464-05	5537616	N	Y	0.72	\$5,193,000.00	\$1,800,000.00	\$5,168,514.00	\$1,799,999.99	-\$0.01	STP-S	0.01
St. Louis County	Central Ogden Avenue	Dr. Martin Luther King Blvd To Engleholm Creek--(Fed\$ = \$993,500 Sect. 330, \$341,848 Stp-S)	St. Louis	4055-06	4909601	N	Y	0.44	\$1,665,435.00	\$1,335,348.00	\$2,062,838.00	\$1,221,963.57	-\$113,384.43	HPP STP-S	113,384.43
St. Louis County	Chambers - Hereford Road	300 Feet West Of W Florissant Road To Elizabeth--	St. Louis	4994-11	5513609	N	Y	1.40	\$1,993,199.00	\$1,594,559.00	\$1,671,922.00	\$1,337,537.56	-\$257,021.44	STP-S	257,021.44
St. Louis County	Chambers Road Infrastructure	Bellefontaine Road To West Florissant Rd--Resurfacing - Ada Improvements - Signal Interconnect	St. Louis	5802-13	5401694	N	Y	2.90	\$4,269,000.00	\$3,415,200.00	\$137,440.00	\$109,952.14	\$109,952.14	STP-S	3,305,247.86
St. Louis County	Clayton Road	Louwen Drive To City Limits Of Town And Country	St. Louis	4990-09	5532608	N	Y	4.50	\$2,348,531.00	\$1,878,825.00	\$1,619,463.00	\$1,295,570.60	-\$244,477.40	STP-S	583,254.40
St. Louis County	Conway Road Bridge	Over Maryville Creek--Replace Bridge	St. Louis	5805-13	5401697	N	Y	0.10	\$1,181,000.00	\$944,800.00	\$99,818.00	\$79,854.34	\$79,854.34	STP (BRM)	864,945.66
St. Louis County	Earth City Expressway	I-70 Interchange To St. Charles Rock Road--	St. Louis	4818-10	4900619	N	Y	2.40	\$900,000.00	\$583,000.00	\$508,386.00	\$330,451.15	-\$20,039.24	STP-S	252,548.85
St. Louis County	Elm Avenue / Kirkham Road	N/O I-44 To Marshall Road	St. Louis	4973-09	5680602	N	N	1.70	\$1,313,623.00	\$1,050,898.00	\$664,055.00	\$531,244.50	-\$12,535.13	STP-S	519,653.50
St. Louis County	Hanley Road	I-64 To Pershing Avenue--Resurfacing - Ada Improvements - Signal Interconnect	St. Louis	5806-13	5613603	N	Y	1.50	\$1,962,600.00	\$1,570,080.00	\$54,956.00	\$43,964.93	\$43,964.93	STP-S	1,526,115.07
St. Louis County	I-170 / Scudder Road Interchange	I-170 To Hanley Rd; Hanley Rd N/ And S/O Scudder--Committed Safetee-Lu Earmark Funds	St. Louis	4606A-07	4991603	N	Y	1.06	\$1,800,000.00	\$1,440,000.00	\$316,270.00	\$253,015.67	-\$1,026,429.56	HPP	1,186,984.33
St. Louis County	I-255	At Mo 231 (Telegraph Rd)--Landscaping Improvements	St. Louis	5394-11	5503604	N	N	0.20	\$333,333.00	\$300,000.00	\$23,222.49	\$20,900.24	\$20,900.24	IMD	279,099.76
St. Louis County	ITS North	Airport Rd/Hereford/Chambers - Dade To W. Florissant--Washington St/Charbonier - Downing To Us 67	St. Louis	5864-13	5401685	N	N	4.83	\$890,000.00	\$712,000.00	\$68,171.00	\$54,536.90	\$54,536.90	CMAQ	657,463.10
St. Louis County	James S. McDonnell Blvd Airport Road	James S. McDonnell Bl - Natural Bridge To Us 67--Airport Rd - James S. McDonnell Bl To I-170	St. Louis	5259-13	5401634	N	Y	2.50	\$2,480,000.00	\$1,736,000.00	\$2,140,142.00	\$1,712,113.74	\$1,712,113.74	STP-S	23,886.26
St. Louis County	Ladue Road	Modot Row At I-270 To Western City Limits Of Clayton--	St. Louis	4991-09	5529605	N	Y	4.85	\$2,134,000.00	\$1,707,199.00	\$2,045,318.00	\$1,625,871.50	-\$81,327.50	STP-S	81,327.50

Projects Obligating Federal Highway Administration Funds in Missouri

Sponsor	Title	Description	County	TIP #	Sponsor #	Bike Elements	Pedestrian Elements	Length (Miles)	Total Project Cost (As Programmed)	Total Federal Funds (As Programmed)	Total Project Cost (Actual)	Total Federal Funds Obligated (Actual)	Federal Funds Obligated - FY 2013	Fund Type Obligated - FY 2013	Federal Funds Remaining
St. Louis County	Marshall Road	Big Bend To Charmwood; Timberbrook To St. Louis Ave--Resurfacing	St. Louis	5557-13	4901629	N	Y	1.90	\$1,118,300.00	\$894,640.00	\$872,456.00	\$697,964.70	\$697,964.70	STP-S	196,675.30
St. Louis County	Mason Road	0.18 Mi West Of To 0.11 Mi East Of Smith Creek--Replace Bridge - Improve Approaches	St. Louis	5808A-13	5574604	N	Y	0.29	\$490,000.00	\$392,000.00	\$490,000.00	\$392,000.00	\$392,000.00	STP (BRM)	0.00
St. Louis County	Mattis Road	Worthington To Little Rock Rd--Resurfacing - Ada Improvements	St. Louis	5553-12	4901630	N	Y	1.80	\$1,117,500.00	\$894,000.00	\$915,547.00	\$732,438.68	-\$158,763.60	STP-S	161,561.32
St. Louis County	Mcknight Road	Litzinger Road To Monmouth Drive	St. Louis	4982-09	5609614	N	Y	0.91	\$572,400.00	\$457,920.00	\$505,301.00	\$394,427.11	-\$42,772.89	STP-S	63,492.89
St. Louis County	Murdoch Avenue & Murdoch Cut-Off	Laclede Station Rd To Lansdowne--Resurfacing - Ada Improvements - Signal Interconnect	St. Louis	5811-13	5401691	N	Y	0.78	\$1,211,600.00	\$969,280.00	\$62,983.00	\$50,386.77	\$50,386.77	STP-S	918,893.23
St. Louis County	New Ballwin Rd	St Louis Co; Bridge Replacement Over Kiefer Creek On New Ballwin Rd	St. Louis	5204A-13	8096002	N	N	0.10	\$947,000.00	\$757,600.00	\$85,993.00	\$85,993.05	\$85,993.05	HBP (BRO)	671,606.95
St. Louis County	North County Sidewalks	Trampe Ave From Spanish Blvd To Madrid--Old Jamestown Rd From Parker Rd To Old Jamestown Forest	St. Louis	5469-11	5401660	N	Y	0.70	\$439,000.00	\$351,200.00	\$214,988.00	\$171,989.36	-\$57,170.00	STP-E	179,210.64
St. Louis County	Old Baumgartner Rd	St Louis Co; Bridge Replacement Over Mattses Creek On Old Baumgartner Rd	St. Louis	5204B-13	8096001	N	N	0.10	\$1,032,000.00	\$825,600.00	\$88,819.00	\$71,054.94	\$71,054.94	HBP (BRO)	754,545.06
St. Louis County	Parker Road Bridge	Over Branch Of Coldwater Creek--Replace Bridge	St. Louis	5812-13	5401692	N	Y	0.10	\$897,250.00	\$717,800.00	\$74,588.00	\$59,670.79	\$59,670.79	STP(BRM)	658,129.21
St. Louis County	Patterson Road At Lindbergh Boulevard	Patterson Rd At Sally Dr South To Lindbergh Blvd	St. Louis	5444-11	5401651	N	Y	2.54	\$1,150,000.00	\$920,000.00	\$868,260.00	\$694,607.63	-\$170,178.27	CMAQ	225,392.37
St. Louis County	Rock Hill Road	Mo 30 To Laclede Station Road--Resurfacing - Ada Improvements	St. Louis	5555-12	4901633	N	Y	0.60	\$678,300.00	\$542,640.00	\$619,153.00	\$495,322.51	-\$47,317.49	STP-S	47,317.49
St. Louis County	Sappington Road	Gravois Road To Big Bend Road	St. Louis	5261-13	4900622	N	Y	2.20	\$1,920,000.00	\$1,344,000.00	\$2,058,268.00	\$1,344,000.00	\$1,344,000.00	STP-S	0.00
St. Louis County	Shackelford Road	Charbonier Road To Humes--Add Center Turn Lane - Resurface	St. Louis	5552-13	4901634	N	Y	1.20	\$10,500,000.00	\$7,350,000.00	\$3,279,000.00	\$2,623,200.00	\$2,623,200.00	STP-S	4,726,800.00
St. Louis Science Center Foundation	Streetscape Improvements	Pedestrian Bridge--Fy 2006 Appropriation Earmark	St. Louis City	4518B-08	4900617	N	Y	0.00	\$742,500.00	\$742,500.00	\$216,212.00	\$216,212.31	-\$76.90	HPP	526,287.69
St. Louis Zoo	Transportation Improvements	Public Safety / Transportation Improvements--Fy 2006 Appropriation Earmark	St. Louis City	4613-07	5410606	N	Y	0.00	\$4,950,000.00	\$4,950,000.00	\$4,789,920.00	\$4,619,003.76	-\$95,395.46	HPP	330,996.24
St. Peters	Flashing Yellow Arrow	60 Signalized Intersections At Various Locations--	St. Charles	5866-13	7305607	N	N	0.00	\$300,000.00	\$240,000.00	\$344,582.00	\$240,000.00	\$240,000.00	CMAQ	0.00

Projects Obligating Federal Highway Administration Funds in Missouri

Sponsor	Title	Description	County	TIP #	Sponsor #	Bike Elements	Pedestrian Elements	Length (Miles)	Total Project Cost (As Programmed)	Total Federal Funds (As Programmed)	Total Project Cost (Actual)	Total Federal Funds Obligated (Actual)	Federal Funds Obligated - FY 2013	Fund Type Obligated - FY 2013	Federal Funds Remaining
St. Peters	Jungermann Road, Phase 3	Willott Road To Mcclay Road	St. Charles	4655B-12	5640611	N	Y	1.27	\$950,000.00	\$760,000.00	\$949,243.00	\$759,394.52	\$59,388.27	STP-S	605.48
St. Peters	Mexico Road	Veterans Memorial Parkway To Bjc St. Peters Drive	St. Charles	4063-06	5655609	Y	Y	1.13	\$415,516.00	\$331,613.00	\$401,778.00	\$321,422.53	-\$10,190.47	STP-S	10,190.47
St. Peters	Mexico/Salt Lick Road Intersection Improvements	Mexico Road At Salt Lick Road	St. Charles	5448-11	5640612	N	Y	0.23	\$568,100.00	\$454,480.00	\$459,268.00	\$367,415.15	\$310,535.15	CMAQ	87,064.85
Sullivan	E. Vine Street	Mo 185 To Mckinley Street--	Franklin	4983-10	6000602	N	Y	1.30	\$1,036,232.00	\$828,985.00	\$1,003,921.00	\$803,137.26	\$105,320.95	STP-S	25,847.74
Sullivan	MO 185 Sidewalk	Hawthorne St To Falcon Dr--5-Ft-Wide Sidewalk On East Side Of Mo 185	Franklin	4855B-08	H106002	N	Y	0.00	\$160,920.00	\$160,920.00	\$150,949.00	\$150,948.16	-\$152.18	SRTS	9,971.84
Sullivan	MO 185 Sidewalk	Dunsford To Deer Path Rd--New Sidewalk	Franklin	5470-12	6000604	N	Y	0.22	\$225,000.00	\$180,000.00	\$218,671.00	\$174,936.48	\$174,936.48	STP-E	5,063.52
Sullivan	W. Springfield Rd	Church Street To Park Street--Resurfacing, Sidewalks, Bike Lane	Franklin	4639-09	9900691	N	Y	0.50	\$613,500.00	\$490,800.00	\$537,082.00	\$429,665.56	-\$14.71	STP-S	61,134.44
Sunset Hills	Kennerly Road	Sappington To Weber Hill--Resurfacing - Realign Sharp Curve	St. Louis	5625-12	5410617	N	Y	1.40	\$1,221,502.00	\$977,202.00	\$130,547.00	\$104,437.85	\$22,000.00	STP-S	872,764.15
Sunset Hills	West Watson Road	S. Lindbergh Blvd. To Robyn Road--Resurfacing - Sidewalks	St. Louis	5819-13	5410620	Y	Y	0.87	\$1,284,972.00	\$1,018,412.00	\$116,132.00	\$92,905.30	\$92,905.30	STP-S	925,506.70
Town & Country	Clayton Rd Pedestrian Enhancement	Old Woods Mills Rd To Woods Mill Rd--New Sidewalk, Pedestrian Facility	St. Louis	5471-11	5401661	N	Y	0.25	\$250,000.00	\$200,000.00	\$396,338.00	\$200,000.00	\$160,111.70	STP-E	0.00
Town & Country	Clayton Road, Ph. 2	600' E/O Topping To Bopp Rd--	St. Louis	4986A-10	5532609	Y-OFF	Y	1.53	\$2,242,473.00	\$1,793,978.00	\$2,628,454.00	\$1,793,977.99	\$1,457,137.26	STP-S	0.01
Trailnet	Safe Biking & Walking To School	Develop Program To Promote Safe Bicycling, Walking--Or Wheeling To Fairway, Geggie, & Hudson E.S.	St. Louis	5038C-09	H286503	Y	Y	0.00	\$25,000.00	\$25,000.00	\$23,787.00	\$23,787.46	-\$1,212.54	SRTS	1,212.54
Trailnet	St Louis Safe Routes To School	Lindbergh, Rockwood, Webster Groves, St Louis City--School Districts-Safety Education Programs	Multi-County-M	4855D-08	H106502	N	Y	0.00	\$14,951.00	\$14,951.00	\$14,693.00	\$14,693.31	-\$257.69	SRTS	257.69
Trailnet	Walkable/Bikeable Communities	Multiple Missouri Communities--3-Tiered Bike-Ped Education & Facility Planning	Multi-County-M	4515-06	9900623	N	Y	0.00	\$296,315.00	\$237,052.00	\$285,092.00	\$228,073.95	-\$8,978.05	STP-E	8,978.05
Transport Museum Association	Museum Visitor Center	Museum Of Transportation--Experience Our Legacy In Motion Campaign	St. Louis	4699-07	5500666	N	N	0.00	\$3,384,906.00	\$1,250,000.00	\$2,355,268.00	\$895,001.84	\$9,557.89	STP-E	354,998.16
Union	Judith Spring Road Bridge	Over Flat Creek--Replace Bridge	Franklin	5820-13	5433601	N	Y	0.10	\$556,326.00	\$445,060.00	\$53,059.00	\$42,447.13	\$42,447.13	STP-S	402,612.87

Projects Obligating Federal Highway Administration Funds in Missouri

Sponsor	Title	Description	County	TIP #	Sponsor #	Bike Elements	Pedestrian Elements	Length (Miles)	Total Project Cost (As Programmed)	Total Federal Funds (As Programmed)	Total Project Cost (Actual)	Total Federal Funds Obligated (Actual)	Federal Funds Obligated - FY 2013	Fund Type Obligated - FY 2013	Federal Funds Remaining
Union	Prairie Dell Road	City Of Union, Franklin Co, Sidewalk Center Turn Land, Storm Sewers & Prairie Dell Rd From Us 50 To Prairie Dell Plaza Dr, 5592-12	Franklin	5592-12	6200607	N	Y	0.40	\$1,228,218.00	\$982,575.00	\$134,558.00	\$98,606.40	\$20,000.00	STP-S	883,968.60
Union	Prairie Dell Road, Phase 2	Prairie Dell Plaza Drive To College Road	Franklin	5821-13	5433602	N	Y	0.75	\$1,364,096.00	\$1,081,800.00	\$120,026.00	\$96,021.03	\$96,021.03	STP-S	985,778.97
University City	Canton, Old Bonhomme, Jackson Bike Striping	Canton - 82Nd Blvd To Pennsy Ave, Old Bonhomme - South--City Lim To Groby Rd & Jackson Ave- Delmar To Shaftesbury	St. Louis	5822-13	5402609	Y	N	3.69	\$200,183.00	\$160,146.00	\$11,800.00	\$9,440.00	\$9,440.00	STP-S	150,706.00
University City	Chamberlain Avenue Bridge	Over The River Des Peres Northeast Branch--Replace Bridge	St. Louis	5823-13	5402610	N	Y	0.10	\$603,632.00	\$482,906.00	\$47,575.00	\$38,060.23	\$38,060.23	STP-S	444,845.77
University City	Delmar Streetscape, Phase 2	Kingsland To City Limits--Change Order To Phase 1	St. Louis	4512A-06	5402606	N	Y	0.36	\$340,000.00	\$265,200.00	\$263,861.00	\$201,879.94	-\$3,594.90	STP-E	63,320.06
University City	Etzel/Kingsland/82Nd/Old Bonhomme Ada Imprv	82Nd: Olive - City Limits; Etzel: Sutter - Pennsylvania--Kingsland: Olive - C L . ; Old Bon: Mcknight - C L	St. Louis	5591-12	5402607	N	Y	2.05	\$342,556.00	\$274,044.00	\$485,559.00	\$274,044.00	\$240,604.00	STP-S	0.00
University City	Ferguson Avenue Bridge	S/O Eb Melrose Ave To N/O Wb Melrose Ave	St. Louis	4984-11	5402605	N	Y	0.04	\$650,000.00	\$520,000.00	\$529,034.00	\$423,226.77	-\$70,360.40	STP-S	96,773.23
University City	Jackson Avenue Pedestrian Signal	South Of Balson Ave At Jackson Park Elem School--Replace Pedestrian Signal	St. Louis	5571-12	5402608	N	Y	0.10	\$164,000.00	\$131,200.00	\$136,658.00	\$109,325.11	\$92,480.52	STP-S	21,874.89
University City	Olive Streetscape	W City Limits To E City Limits	St. Louis	4831-08	5402604	N	Y	3.70	\$1,547,288.00	\$1,222,358.00	\$1,378,046.00	\$1,076,229.84	\$481.58	STP-E	146,128.16
University City	Westgate Avenue	At Olive Blvd--Realign Intersection - Install Traffic Signal	St. Louis	5748-13	5402611	N	Y	0.10	\$449,568.00	\$359,654.00	\$46,499.00	\$37,199.45	\$37,199.45	STP-S	322,454.55
Valley Park	Jefferson Avenue/Main Street	Vance Road To Mo 141 West Outer Road--Sidewalk - Road Reconstruction-Pavement Repair	St. Louis	5584-12	5401671	N	Y	0.78	\$2,588,532.00	\$2,070,826.00	\$442,776.00	\$354,220.88	\$120,000.00	STP-S	1,716,605.12
Vinita Park	Page Avenue	Mid County Industrial Park Intersection--Improvements-Const Dropped	St. Louis	4484-08	5417602	N	Y	0.40	\$199,358.00	\$159,486.00	\$0.00	\$0.00	-\$159,486.50	STP-S	159,486.00
Washington	Jefferson Street	Over Busch Creek--Bridge Reconstruction	Franklin	5558-13	6406605	N	Y	0.10	\$1,372,674.00	\$1,082,300.00	\$111,673.00	\$89,338.70	\$89,338.70	STP(BRM)	992,961.30
Washington	Lafayette Ped Crossing	Across Union Pacific Railroad--Sidewalk	Franklin	5824-13	5406602	N	Y	0.10	\$300,000.00	\$240,000.00	\$9,000.00	\$7,200.00	\$7,200.00	STP-E	232,800.00
Washington	MO 100 Enhancements	East 5Th St To Mo 47--On-Street Bike Facility, Ped Crossings, Landscaping, Signage	Franklin	5473-11	6400622	Y	Y	1.50	\$756,029.00	\$604,823.00	\$744,578.00	\$595,661.94	\$36,790.17	STP-E	9,161.06

Projects Obligating Federal Highway Administration Funds in Missouri

Sponsor	Title	Description	County	TIP #	Sponsor #	Bike Elements	Pedestrian Elements	Length (Miles)	Total Project Cost (As Programmed)	Total Federal Funds (As Programmed)	Total Project Cost (Actual)	Total Federal Funds Obligated (Actual)	Federal Funds Obligated - FY 2013	Fund Type Obligated - FY 2013	Federal Funds Remaining
Washington	Multi-Street Resurfacing	Various: International Ave, Rabbit Trail Dr,--Wenona Dr, Lexington La, Washington Heights Dr	Franklin	4796-09	6400620	N	Y	1.80	\$691,256.00	\$553,005.00	\$682,882.00	\$546,305.52	\$816.08	STP-S	6,699.48
Webster Groves Police Department	Education & Law Enforcement Activities	Increased Enforcment Near Schools, Bike Ped--Education	St. Louis	5357F-11	H306506	N	Y	0.00	\$8,000.00	\$8,000.00	\$7,980.00	\$7,980.26	-\$19.74	SRTS	19.74
Weldon Spring	Independence Road, Phase 3	Wolfrum Road To 350 Feet West Of Nancy Lane--Reconstruct - Multi-Use Path	St. Charles	5825-13	7302645	Y	Y	0.50	\$1,286,000.00	\$1,000,000.00	\$152,771.00	\$122,216.67	\$122,216.67	STP-S	877,783.33
Wentzville Police Department	Public Outreach And Law Enforcement	Increased Law Enforcement Near Schools--Public Education And Outreach	St. Charles	5357G-11	H306507	N	Y	0.00	\$13,018.00	\$13,018.00	\$12,894.00	\$12,893.52	-\$124.08	SRTS	124.48
Wildwood	Fox Creek Bridge	City Of Wildwood St Louis Co; Replace Bridge Over Fox Creek Rd	St. Louis	5828-13	5500673	N	N	0.10	\$731,231.00	\$560,000.00	\$121,231.00	\$96,984.94	\$96,984.94	STP(BRM)	463,015.06
Wildwood	Manchester Road	Mo 109 To Mo 100 Bike Lanes	St. Louis	5829-13	5500674	Y	N	2.80	\$1,300,000.00	\$1,040,000.00	\$99,800.00	\$79,840.00	\$79,840.00	STP-S	960,160.00
Wildwood	MO 109	Mo 100 To Clayton Road; Widen 3 To 5 Lanes	St. Louis	5567-12	652046C	Y-OFF	Y	1.40	\$5,631,773.00	\$4,505,418.00	\$5,281,279.00	\$4,225,024.10	\$3,710,799.88	STP-S	280,393.90
Wildwood	Route 100 Safety Barriers	Taylor Road To East 0.5 Mile (Pedestrian Bridge)--Install Guardrail	St. Louis	5830-13	5500675	N	Y	0.50	\$350,000.00	\$280,000.00	\$29,990.00	\$23,991.82	\$23,991.82	STP-S	256,008.18
Wildwood	Strecker Road, Valley Road, Fox Creek Road	Strecker-Ellisville Limits To Kehrs Mill Rd; Valley Rd --Clayton Rd To Strecker ; Fox Creek-Eureka Limits To Mo 100	St. Louis	5621-13	5602619	N	N	10.09	\$700,000.00	\$560,000.00	\$891,202.00	\$560,000.00	\$560,000.00	STP-S	0.00
Wildwood	Wild Horse Creek Road Bridge	Approx 0.4 Mile Ne Of Centaur Rd; Over Bates Creek--	St. Louis	4057-06	4920601	N	N	0.10	\$80,000.00	\$64,000.00	\$460,161.00	\$358,730.00	-\$159,085.60	STP-S	-294,730.00
Wildwood	Woods Road Bridge	Over Hamilton Creek.--Bridge Replacement	St. Louis	5617-13	5602621	Y	Y	0.10	\$810,000.00	\$648,000.00	\$109,972.00	\$87,977.83	\$87,977.83	STP-S	560,022.17

Projects Obligating Federal Highway Administration Funds in Illinois

Project Information									As Programmed in Transportation Improvement Program		Actual Budget to Date		Federal Funds Obligated - FY 2013 (October 1, 2012 through September 30, 2013)		Federal Funds Remaining
Sponsor	Title	Description	County	TIP #	Sponsor #	Bike Elements	Pedestrian Elements	Length (Miles)	Total Project Cost (As Programmed)	Total Federal Funds (As Programmed)	Total Project Cost (Actual)	Total Federal Funds Obligated (Actual)	Federal Funds Obligated - FY 2013	Fund Type Obligated - FY 2013	
Belleville	Signal Hill Biketrail - Rails To Trails	Safe Routes To School--Country Club Place To 95Th Street	St. Clair	5355E-11 5666C-12	C-98-342-12	Y	Y	0.10	\$373,900.00	\$373,900.00	\$358,508.00	\$358,508.00	\$349,508.00	SRTS	\$24,392.00
Belleville	West Belleville Bike Trail - Phase 1	Citizen'S Park To Frank Scott Parkway West	St. Clair	5363-11	C-98-324-11	Y	N	1.00	\$546,250.00	\$342,600.00	\$546,250.00	\$342,600.00	\$342,600.00	STP-E	\$0.00
Collinsville	Camelot Drive Sidewalk	Keebler To East Of Golfview--Near Renfro Elem. School	Madison	5355A-10	C-40-102-09	N	Y	0.60	\$360,000.00	\$360,000.00	\$361,975.00	\$325,500.00	\$289,025.00	SRTS	\$70,975.00
Columbia	Install Improved Signing	Main Street Near Immaculate Conception &--Parkview Schools	Monroe	5355C-11	C-40-100-09	N	Y	0.00	\$70,000.00	\$70,000.00	\$38,866.00	\$38,866.00	\$38,866.00	SRTS	\$31,134.00
Columbia	Valmeyer Road	Over Carr Creek--Replace Bridge	Monroe	5898-13	C-98-302-13	N	N	0.10	\$250,000.00	\$200,000.00	\$250,000.00	\$182,583.00	\$182,583.00	STP	\$17,417.00
Edwardsville	Liberty Middle School	District Dr - Governor'S Pkwy To Goshen Rd--Construct, Replace Or Repair Sidewalks	Madison	5K-12 & 5666	P-98-306-12	N	Y	0.44	\$147,000.00	\$147,000.00	\$19,883.00	\$19,883.00	\$19,883.00	SRTS	\$127,117.00
Edwardsville	North Main Streetscape	High St To L St	Madison	5352-10	C-98-355-10	N	N	0.50	\$763,540.00	\$490,660.00	\$455,294.00	\$364,235.00	\$315,035.00	STP-E	\$175,625.00
Fairview Heights	I-64 / IL 159 Off-Ramp	Landscaping	St. Clair	4706-07	C-98-340-09	N	N	0.00	\$1,080,490.00	\$864,390.00	\$841,344.00	\$673,075.00	\$673,075.00	STP-E	\$191,315.00
Freeburg	Safe Routes To School	Construct, Replace Or Repair Sidewalks--Main Street From State St. To Koesterer St.	St. Clair	5355F-11 5355G-11	C-40-103-09	N	Y	0.29	\$245,000.00	\$245,000.00	\$226,591.00	\$226,591.00	\$226,591.00	SRTS	\$18,409.00
Godfrey	Stamper Lane Trail Extension	Adjacent To Stamper Lane From Lewis And--Clark College To Glazebrook Park	Madison	5355B-11	C-98-356-11	Y	Y	0.70	\$94,775.00	\$94,775.00	\$76,874.00	\$76,874.00	\$76,874.00	SRTS	\$17,901.00
Godfrey	Stamper Lane, Phase 3	Camelot Subdivision To Glazebrook Park	Madison	5112A-14;	C-98-356-11	Y	Y	0.33	\$723,000.00	\$300,000.00	\$723,000.00	\$300,000.00	\$300,000.00	STP-S	\$0.00
Hartford	Memorial Tower Confluence Concourse	At Lewis And Clark Plaza--Landscaping And Concourse Completion	Madison	5655-12	P-98-302-12	N	Y	0.00	\$226,000.00	\$180,800.00	\$25,000.00	\$20,000.00	\$20,000.00	BYWAY	\$160,800.00

Projects Obligating Federal Highway Administration Funds in Illinois

Project Information									As Programmed in Transportation Improvement Program		Actual Budget to Date		Federal Funds Obligated - FY 2013 (October 1, 2012 through September 30, 2013)		Federal Funds Remaining
Sponsor	Title	Description	County	TIP #	Sponsor #	Bike Elements	Pedestrian Elements	Length (Miles)	Total Project Cost (As Programmed)	Total Federal Funds (As Programmed)	Total Project Cost (Actual)	Total Federal Funds Obligated (Actual)	Federal Funds Obligated - FY 2013	Fund Type Obligated - FY 2013	
Highland	IL 143	At Koepfli Lane/Troxler Avenue--Right Turn Lanes	Madison	5881-13	P-98-315-12	N	Y	0.15	\$636,643.00	\$450,000.00	\$111,643.00	\$89,314.00	\$89,314.00	CMAQ	\$360,686.00
IDOT	I 270	12.41 miles of guardrail & impact attenuators on I-270 from IL 3 to I-55 through Granite City and Pontoon Beach.		NOT IN TIP	C-98-089-12	N	N	0.00	N/A	N/A	\$1,888,888.00	\$1,700,000.00	\$1,700,000.00	HSIP	N/A
IDOT	I 55/70	0.672 miles of the intermittent installation of guardrail and impact attenuators on I-55/70 from IL 157 in Collinsville to I-270**		NOT IN TIP	C-98-088-12	N	N	0.00	N/A	N/A	\$273,886.00	\$246,497.00	\$246,497.00	HSIP	N/A
IDOT	I-255	Collinsville Rd To Horseshoe Lake Rd--Resurfacing	Madison	5162-13	C-98-066-07	N	N	2.15	\$18,700,000.00	\$16,830,000.00	\$16,711,853.33	\$15,040,668.00	\$15,040,668.00	IM	\$1,789,332.00
IDOT	I-255	Over I-64--Bridge Joint Repairs	St. Clair	4379-08	C-98-100-07	N	N	0.00	\$1,500,000.00	\$1,350,000.00	\$1,500,000.00	\$2,698,369.00	\$2,698,369.00	NHPP	-\$1,348,369.00
IDOT	I-55	1.3 Mi N Of Il 140 To 0.5 Mi N Of Il 4--Rubblication/Overlay	Madison	5503-15	C-98-082-10	N	N	2.78	\$17,100,000.00	\$15,390,000.00	\$17,100,000.00	\$17,953,367.00	\$17,953,367.00	NHPP	-\$2,563,367.00
IDOT	IL 111	Jersey Co Line To Us 67--Resurfacing (Smart)	Madison	5155-13	C-98-017-12	N	N	2.61	\$500,000.00	\$400,000.00	\$500,000.00	\$0.00	\$310,675.00	STP	\$89,325.00
IDOT	IL 13 / IL4	0.2 S/O Old Il 13 To 0.1 Mi S/O Il 4--Resurfacing	St. Clair	5484-15	C-98-049-11	N	N	6.56	\$2,400,000.00	\$1,920,000.00	\$2,400,000.00	\$1,409,295.00	\$1,409,295.00	STP	\$510,705.00
IDOT	IL 140	Stream 0.1 Mi E Of Church St--Bridge Replacement	Madison	5195-13	C-98-015-10	N	N	0.10	\$735,000.00	\$560,000.00	\$735,000.00	\$676,587.00	\$676,587.00	NHPP	-\$116,587.00
IDOT	IL 143	Sugar Creek 1 Mi W Of Pierron--Replace Bridge	Madison	5909-13	C-98-008-07	N	N	0.10	\$1,700,000.00	\$1,360,000.00	\$1,700,000.00	\$0.00	\$0.00	STP	\$1,360,000.00
IDOT	IL 143	Sugar Creek 1 Mi W Of Pierron--Replace Bridge	Madison	5909-13	C-98-008-07	N	N	0.10	\$1,700,000.00	\$1,360,000.00	\$1,700,000.00	\$1,010,965.00	\$1,010,965.00	STP	\$349,035.00
IDOT	IL 143	0.3 Mi E Of I-55 To 0.4 Mi W Of I-70--Resurfacing (3P)	Madison	5197-13	C-98-018-12	N	N	7.96	\$2,600,000.00	\$2,080,000.00	\$2,600,000.00	\$0.00	\$1,804,973.00	STP	\$275,027.00
IDOT	IL 159	0.3 Mi S/O Beltline Rd To 0.2 Mi N/O S Morrison Rd--Il 159 Thru Collinsville-Safetee-Lu Earmark	Madison	4245C-11	C-98-002-11	N	Y	1.20	\$19,750,000.00	\$15,800,000.00	\$2,000,000.00	\$10,618,517.00	\$10,618,517.00	HPP NHPP	\$5,181,483.00
IDOT	IL 255	Ns Rr 0.5 Miles South Of Poag Road To Il 143--Resurfacing	Madison	5908-13	C-98-080-12	N	N	3.90	\$1,300,000.00	\$1,040,000.00	\$1,300,000.00	\$0.00	\$491,050.00	STP	\$548,950.00
IDOT	IL3	N. Market To Vandebrook In Waterloo--Widen To Four Lanes - Turn Lanes	Monroe	5328-13	C-98-083-04	N	Y	0.10	\$36,100,000.00	\$24,080,000.00	\$36,100,000.00	\$15,056,259.00	\$15,056,259.00	STP	\$9,023,741.00

Projects Obligating Federal Highway Administration Funds in Illinois

Project Information									As Programmed in Transportation Improvement Program		Actual Budget to Date		Federal Funds Obligated - FY 2013 (October 1, 2012 through September 30, 2013)		Federal Funds Remaining
Sponsor	Title	Description	County	TIP #	Sponsor #	Bike Elements	Pedestrian Elements	Length (Miles)	Total Project Cost (As Programmed)	Total Federal Funds (As Programmed)	Total Project Cost (Actual)	Total Federal Funds Obligated (Actual)	Federal Funds Obligated - FY 2013	Fund Type Obligated - FY 2013	
IDOT	IL4/IL15	Over Kaskaskia River - 0.2 Mi E/O Il 4--Rehab Bridge	St. Clair	5910-13	C-98-068-12	N	N	0.10	\$1,400,000.00	\$1,120,000.00	\$1,400,000.00	\$1,052,489.00	\$1,052,489.00	STP	\$67,511.00
Madison	Old Madison Road	Cahokia Canal To Il 203--Resurfacing, Shoulders	Multi-County-I	4585A-13	C-98-316-12	N	N	0.90	\$585,000.00	\$420,000.00	\$376,698.75	\$301,359.00	\$301,359.00	HPP	\$118,641.00
Madison County	Worden Road	At Norfolk Southern Railroad--Close Crossing	Madison	5996-13	C-98-316-13	N	N	0.10	\$7,500.00	\$7,500.00	\$7,500.00	\$7,500.00	\$7,500.00	RRXNG	\$0.00
Madison County Transit District	Heritage Bikeway	Construction	Madison	4711-07	C-98-301-07	Y	Y	0.00	\$3,380,852.00	\$2,704,680.00	\$3,011,790.00	\$2,409,432.00	\$2,409,432.00	STP-E	\$295,248.00
Monroe County	Kaskaskia Road	0.25 Miles South Of Il 3 To 0.63 Miles South Of Il 3--Signing, Shoulders, Rumblestrips, Skidproofing	Monroe	5914-13	P-98-304-13	N	N	0.00	\$163,128.00	\$146,815.00	\$155,352.00	\$139,817.00	\$8,960.00	HRRRP	\$137,855.00
O'Fallon	Millburn School Road	At Old Collinsville Road--Construct Roundabout	St. Clair	5879-13	P-98-318-12	N	Y	0.40	\$600,000.00	\$480,000.00	\$57,900.00	\$46,320.00	\$46,320.00	CMAQ	\$433,680.00
Sauget	Queeney Ave, Falling Springs Rd,Sauget Indust Pkwy	Il 3 To I-255--Safetea-Lu Earmark - Sec. 1702 # 1279	St. Clair	4598B-09	P-98-304-12	N	N	0.00	\$750,000.00	\$600,000.00	\$74,559.00	\$59,647.00	\$59,647.00	HPP	\$540,353.00
Shiloh	Shiloh Station Road, Phase 1	Shiloh Main St/Lebanon Ave To S. 2Nd St	St. Clair	5239-14 5632-15	C-98-355-11	N	Y	0.08	\$1,180,340.00	\$737,712.00	\$1,180,340.00	\$374,587.00	\$374,587.00	STP-S	\$363,125.00
SIUE	South University Drive	At Stadium Dr--Intersection Realignment	Madison	5037R-13	P-98-303-13	N	N	0.10	\$166,000.00	\$144,900.00	\$27,558.00	\$22,046.00	\$22,046.00	HSIP	\$122,854.00
South Roxana	Herbert St, Missouri Ave, School St	Construct, Repair Or Replace Sidewalks	Madison	N-12 & 5666	P-98-307-12	N	Y	0.10	\$231,345.00	\$231,345.00	\$35,130.00	\$35,130.00	\$35,130.00	SRTS	\$196,215.00
St. Clair County	Falling Springs Road	At Alton & Southern Rr Xing--Add Gates, Circuitry	St. Clair	5907-13	C-98-304-13	N	N	0.10	\$250,000.00	\$250,000.00	\$250,000.00	\$250,000.00	\$250,000.00	RRXNG	\$0.00
St. Clair County	Five Forks Road Bridge	Over Drum Hill Branch	St. Clair	5510-12	C-98-329-09	N	N	0.10	\$400,000.00	\$320,000.00	\$400,000.00	\$339,793.00	\$339,793.00	STP (BRRP)	-\$19,793.00
Swansea	Richland Creek Bikeway, Phase 2B	South Of Il 161 To Centennial Park--Shared Use Path	St. Clair	5496-11	C-98-311-11	Y	Y	0.40	\$521,906.00	\$417,525.00	\$521,906.00	\$0.00	\$397,178.00	STP-E	\$20,347.00
Waterloo	Bellefontaine Dr And Market St	Construct, Replace Or Repair Sidewalks	Monroe	5666H-12 5666I-12	P-98-308-12	N	Y	0.10	\$91,085.00	\$91,085.00	\$12,200.00	\$12,200.00	\$12,200.00	SRTS	\$78,885.00
Wood River	Evans St/Main St	Close Railroad Crossing And Sidewalk On--Main Street From Evans North 1145 Ft	Madison	5900-13	C-98-309-14	N	Y	0.20	\$750,000.00	\$750,000.00	\$350,000.00	\$350,000.00	\$350,000.00	HSR	\$400,000.00



Projects Obligating Federal Highway Administration Funds in Illinois

<u>Project Information</u>									<u>As Programmed in Transportation Improvement Program</u>		<u>Actual Budget to Date</u>		<u>Federal Funds Obligated - FY 2013 (October 1, 2012 through September 30, 2013)</u>		<u>Federal Funds Remaining</u>
<u>Sponsor</u>	<u>Title</u>	<u>Description</u>	<u>County</u>	<u>TIP #</u>	<u>Sponsor #</u>	<u>Bike Elements</u>	<u>Pedestrian Elements</u>	<u>Length (Miles)</u>	<u>Total Project Cost (As Programmed)</u>	<u>Total Federal Funds (As Programmed)</u>	<u>Total Project Cost (Actual)</u>	<u>Total Federal Funds Obligated (Actual)</u>	<u>Federal Funds Obligated - FY 2013</u>	<u>Fund Type Obligated - FY 2013</u>	
Wood River	Ferguson Avenue	North Old St. Louis Road To Sixth Street--Resurfacing	Madison	5223-14	C-98-340-11	N	Y	0.74	\$387,800.00	\$275,850.00	\$387,800.00	\$275,850.00	\$275,850.00	STP-S	\$0.00

Projects Obligating Federal Transit Administration Funds

Project Information								As Programmed in Transportation Improvement Program		Actual Budget to Date		Federal Funds Obligated- FY 2013 (October 1, 2012 through Septemeber 30, 2013)		Federal Funds Remaining
Sponsor	Title	Description	County	TIP #	Sponsor #	Bike and/or Ped Elements	Length (Miles)	Total Project Cost (As Programmed)	Total Federal Funds (As Programmed)	Total Project Cost (Actual)	Total Federal Funds Obligated (Actual)	Federal Funds Obligated - FY 2013	Fund Type Obligated - FY 2013	
Madison County Transit District	Avl/Mdt/Ivr Upgrade	Vehicle Locator System	Madison	842-96	IL-90-X372	N	0	\$3,212,500.00	\$2,570,000.00	\$3,212,500.00	\$2,666,959.00	\$2,666,959.00	Section 5307	-\$96,959.00
Madison County Transit District	Bus	Paratransit And F/X Vehicles	Madison	4230A-12	IL-90-X705	Y	0	\$1,245,000.00	\$996,000.00	\$1,245,000.00	\$996,000.00	\$996,000.00	Section 5316	\$0.00
Madison County Transit District	Express Bus Replacement	Replace 4 Buses	Madison	5882-13	IL-95-X037	Y	0	\$1,660,000.00	\$830,000.00	\$1,660,000.00	\$830,000.00	\$830,000.00	CMAQ*	\$0.00
Madison County Transit District	Express Bus Replacement	Downtown Stl Express Bus Routes--Replace 3 Buses	Madison	5832-13	IL-95-X038	Y	31	\$1,245,000.00	\$622,500.00	\$1,245,000.00	\$622,500.00	\$622,500.00	CMAQ*	\$0.00
Madison County Transit District	Facilities Improvement - Ph 2 And Ph 3	Safety And Security	Madison	4096-07	IL-90-X692	N	0	\$7,000,000.00	\$5,600,000.00	\$7,000,000.00	\$2,352,500.00	\$2,352,500.00	Section 5307	\$3,247,500.00
Madison County Transit District	Facilities Improvement - Ph 2 And Ph 3	Safety And Security	Madison	4096-07	IL-90-X701	N	0	\$7,000,000.00	\$5,600,000.00	\$7,000,000.00	\$2,889,276.00	\$2,889,276.00	Section 5307	\$2,710,724.00
Madison County Transit District	Facilities Improvement - Ph 2 And Ph 3	Safety And Security	Madison	4096-07	IL-90-X702	N	0	\$7,000,000.00	\$5,600,000.00	\$7,000,000.00	\$1,050,724.00	\$1,050,724.00	Section 5307	\$4,549,276.00
Madison County Transit District	Facilities Improvements	Facilities Improvements	Madison	5165-10	IL-90-X435	N	0	\$7,000,000.00	\$5,600,000.00	\$7,000,000.00	\$800,000.00	\$800,000.00	Section 5307	\$4,800,000.00
Madison County Transit District	Fare Collection System	Add Safety And Security Features--Make Compatible With Metro System	Madison	4597-07	IL-90-X589	N	0	\$2,473,750.00	\$1,979,000.00	\$2,473,750.00	\$2,120,000.00	\$2,120,000.00	Section 5307	-\$141,000.00
Madison County Transit District	Heavy Duty Transit Buses	Replacements	Madison	4534-09	IL-90-X692	N	0	\$1,700,000.00	\$1,360,000.00	\$1,700,000.00	\$2,352,500.00	\$2,352,500.00	Section 5307	-\$992,500.00
Madison County Transit District	Hybrid Coach On Chassis	Purchase 45 Buses--Clean Fuels Bus Program	Madison	5475-11	IL-58-0001	Y	0	\$5,000,000.00	\$5,000,000.00	\$5,000,000.00	\$5,000,000.00	\$5,000,000.00	Section 5308	\$0.00
Madison County Transit District	Il 3 Transit Corridor Imprmnt	Park & Ride @ Il 3 & Hartford/Pontoon/Niedringhaus-Bus Traffic Signal	Madison	4693-08	IL-95-X006	N	0	\$1,740,000.00	\$1,392,000.00	\$1,740,000.00	\$1,392,000.00	\$1,392,000.00	Section 5307	\$0.00
Madison County Transit District	Light Duty Buses	Buses, Mis Equipment, Shop Equipment, Facility Improvements	Madison	5163-10	IL-90-X692	N	0	\$600,000.00	\$480,000.00	\$600,000.00	\$2,352,500.00	\$2,352,500.00	Section 5307	-\$1,872,500.00
Madison County Transit District	Maintenance Equipment	Buses, Mis Equipment, Shop Equipment, Facility Improvements	Madison	4225A-11	IL-90-X692	N	0	\$650,000.00	\$520,000.00	\$650,000.00	\$2,352,500.00	\$2,352,500.00	Section 5307	-\$1,832,500.00
Madison County Transit District	Mis Upgrades	Buses, Mis Equipment, Shop Equipment, Facility Improvements	Madison	4092A-11	IL-90-X692	N	0	\$1,660,000.00	\$830,000.00	\$1,660,000.00	\$2,352,500.00	\$2,352,500.00	Section 5307	-\$1,522,500.00
Madison County Transit District	Troy Park-Ride Lot	Accessibility Upgrades	Madison	4095-05	IL-90-X701	N	0	\$3,500,000.00	\$2,800,000.00	\$3,500,000.00	\$2,889,276.00	\$2,889,276.00	Section 5307	-\$89,276.00
Metro	Program Administration		Multi-State	3378-04	MO-90-X281 MO-90-X296	N	0	\$907,666.00	\$726,132.00	\$907,666.00	\$726,132.80	\$375,745.00	Section 5307	\$350,387.00
Metro	Safety/Security Projects	CCTV- Paratransit Fleet	Multi-State	4220-05	MO-90-X281 MO-90-X296	N	0	\$641,967.00	\$513,574.00	\$641,967.00	\$513,573.60	\$285,846.00	Section 5307	\$227,728.00
Metro	Revenue Vehicles	Call-A-Ride Vans	Multi-County-MO	4904-09	MO-90-X281	N	0	\$4,605,830.00	\$3,815,864.00	\$4,605,830.00	\$3,684,664.00	\$1,598,663.00	Section 5307	\$2,217,201.00

\* Funds Transferred from FHWA to FTA

Projects Obligating Federal Transit Administration Funds

Project Information								As Programmed in Transportation Improvement Program		Actual Budget to Date		Federal Funds Obligated- FY 2013 (October 1, 2012 through Septemeber 30, 2013)		Federal Funds Remaining
Sponsor	Title	Description	County	TIP #	Sponsor #	Bike and/or Ped Elements	Length (Miles)	Total Project Cost (As Programmed)	Total Federal Funds (As Programmed)	Total Project Cost (Actual)	Total Federal Funds Obligated (Actual)	Federal Funds Obligated - FY 2013	Fund Type Obligated - FY 2013	
Metro	Revenue Vehicles	Bus Replacement Program	Multi-County-MO	4917-09	MO-90-X281 MO-90-X296	Y	0	\$18,100,866.00	\$15,200,103.00	\$18,100,866.00	\$14,480,692.80	\$3,952,398.00	Section 5307	\$11,247,705.00
Metro	Metrolink Alignment Maint		Multi-State	4099-04	MO-05-0028	N	0	\$803,618.00	\$642,958.00	\$803,618.00	\$642,894.40	\$375,490.00	Fixed Guideway	\$267,468.00
Metro	Metrolink Alignment Maint	Structure Repairs On Right Of Way	Multi-State	4099A-08	MO-05-0028	N	0	\$7,440,510.00	\$5,952,408.00	\$7,440,510.00	\$5,952,408.00	\$664,665.00	Fixed Guideway	\$5,287,743.00
Metro	Bridge Structural Repairs	Metrolink Rehabilitation	Multi-County-MO	4748-08	MO-05-0028	N	0	\$693,595.00	\$554,876.00	\$693,595.00	\$554,876.00	\$554,876.00	Fixed Guideway	\$0.00
Metro	Tunnels And Bridges Rehab	Union Station Tunnel	St. Louis City	5172-10	MO-05-0028	N	0	\$2,770,454.00	\$2,216,364.00	\$2,770,454.00	\$2,216,363.20	\$1,739,057.00	Fixed Guideway	\$477,307.00
Metro	Downtown Transit Center	14TH and Spruce Streets, St. Louis, Mo	St. Louis City	5837-13	MO-90-X261	Y	0	\$4,439,573.00	\$3,551,658.00	\$4,439,573.00	\$3,551,658.40	\$3,551,657.60	CMAQ*	\$0.40
Metro	Articulated Buses	Purchase 12 Buses (60' Bus)	Multi-County-MO	5838-13	MO-90-X261	Y	0	\$9,025,000.00	\$7,220,000.00	\$9,025,000.00	\$7,220,000.00	\$7,220,000.00	CMAQ*	\$0.00
Metro	Bus Replacement	Replace 15 Buses (30' and 40')	Multi-County-MO	5839-13	MO-90-X261	Y	0	\$6,143,200.00	\$4,914,560.00	\$6,143,200.00	\$4,914,560.00	\$4,914,560.00	CMAQ*	\$0.00
Metro	Revenue Vehicle Replacement	Bus Replacement Program (Nine Vehicles)	Multi-County-MO	5895-13	MO-04-0130	Y	0	\$4,006,938.00	\$3,325,759.00	\$4,006,938.00	\$3,205,550.40	\$3,325,758.54	Section 5309	\$0.46
Metro	Revenue Vehicle Replacement	Call-A-Ride Van Replacement Program (Fifteen Vehicles)	Multi-County-MO	5896-13	MO-04-0130	N	0	\$2,017,158.00	\$1,674,241.00	\$2,017,158.00	\$1,613,726.40	\$1,674,241.14	Section 5309	-\$0.14
Metro	Facility Improvements	Maintenance And Rehabilitation Of Facilities (Transit Capital Improvements)	Multi-State	3353-03	MO-90-X296	N	0	\$581,929.00	\$465,543.00	\$581,929.00	\$465,543.20	\$356,400.00	Section 5307	\$109,143.00
Metro	Information Technology Projects	Operations Support Systems	Multi-State	4117-04	MO-90-X296	N	0	\$1,320,809.00	\$1,056,647.00	\$1,320,809.00	\$1,056,647.20	\$69,900.00	Section 5307	\$986,747.00
Metro	Signs And Shelters-Fed Formula	Signs, Shelters & Enhancements Mo & Il	Multi-State	4550-09	MO-90-X296	N	0	\$2,459,318.00	\$1,967,455.00	\$2,459,318.00	\$1,967,454.40	\$344,789.00	Section 5307	\$1,622,666.00
Metro	Tunnel & Interlocking Rehab	Metrolink Rehabilitation	St. Louis City	5339-11	MO-90-X296	N	0	\$3,867,537.00	\$3,094,029.00	\$3,867,537.00	\$3,094,029.60	\$527,258.00	Section 5307	\$2,566,771.00
Metro	Non-Revenue Vehicle Replacement		Multi-State	5642-12	MO-90-X296	N	0	\$2,832,143.00	\$2,265,714.00	\$2,832,143.00	\$2,265,714.40	\$740,190.00	Section 5307	\$1,525,524.00
Metro	Facility Security Improvements	CCTVS, Remote Video Systems	Multi-State	5685-13	MO-90-X296	N	0	\$189,740.00	\$151,792.00	\$189,740.00	\$151,792.00	\$151,792.00	Section 5307	\$0.00
Metro	Information Technology Projects	Operations Support Systems	Multi-County-MO	5691-13	MO-90-X296	N	0	\$4,322,442.00	\$3,457,952.00	\$4,322,442.00	\$3,457,953.60	\$2,772,030.00	Section 5307	\$685,922.00
Metro	Shop Equipment	Multiple Facilities	Multi-State	5694-13	MO-90-X296	N	0	\$1,513,856.00	\$1,211,084.00	\$1,513,856.00	\$1,211,084.80	\$427,669.00	Section 5307	\$783,415.00

\* Funds transferred from FHWA to FTA

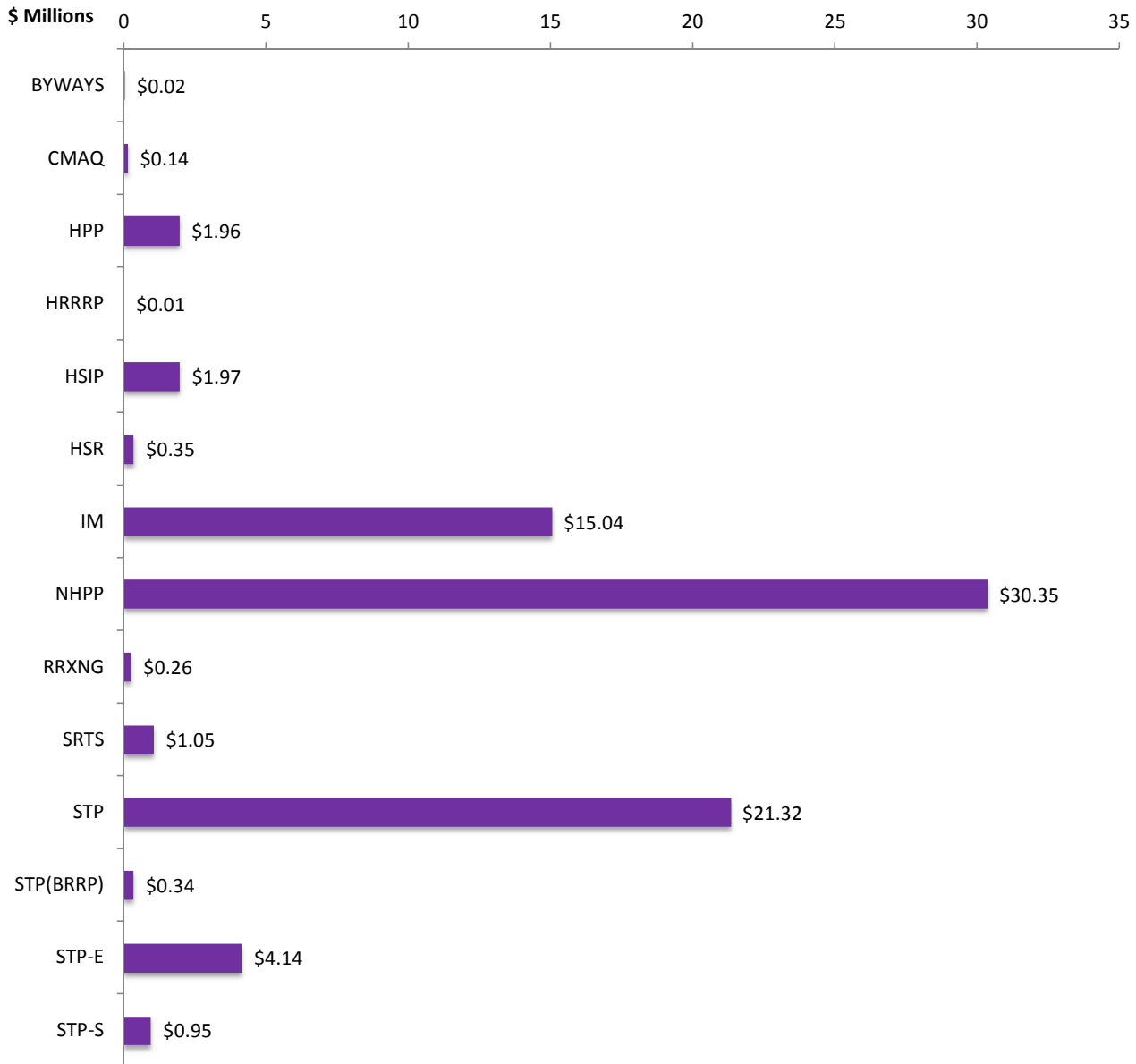
Projects Obligating Federal Transit Administration Funds

Project Information								As Programmed in Transportation Improvement Program		Actual Budget to Date		Federal Funds Obligated- FY 2013 (October 1, 2012 through Septemeber 30, 2013)		Federal Funds Remaining
Sponsor	Title	Description	County	TIP #	Sponsor #	Bike and/or Ped Elements	Length (Miles)	Total Project Cost (As Programmed)	Total Federal Funds (As Programmed)	Total Project Cost (Actual)	Total Federal Funds Obligated (Actual)	Federal Funds Obligated - FY 2013	Fund Type Obligated - FY 2013	
Metro	Facility Improvements	Multiple Facilities	Multi-State	5695-13	MO-90-X296	N	0	\$1,033,614.00	\$826,891.00	\$1,033,614.00	\$826,891.20	\$324,516.00	Section 5307	\$502,375.00
Metro	North County Transit Center, Phase 2	Construction Of Bus Garage, Maintenance	St. Louis	5922C-14	MO-90-X296	N	0	\$4,375,000.00	\$3,500,000.00	\$4,375,000.00	\$3,500,000.00	\$1,760,385.00	Section 5307	\$1,739,615.00
Metro	Metrolink Alignment Maintenance		Multi-State	4099B-14	MO-54-001	N	0	\$4,065,633.00	\$3,252,507.00	\$4,065,633.00	\$3,252,506.40	\$3,252,507.00	Section 5337	\$0.00
Metro	Metrolink Alignment Maint	Structure Repairs On Right Of Way	Multi-State	4099C-14	MO-54-001	N	0	\$482,181.00	\$385,744.00	\$482,181.00	\$385,744.80	\$385,744.00	Section 5337	\$0.00
Metro	Metrolink Alignment & Station		Multi-State	5167-10	MO-54-001	N	0	\$1,257,938.00	\$1,006,350.00	\$1,257,938.00	\$1,006,350.40	\$106,350.00	Section 5337	\$900,000.00
Metro	Metrolink Slope Stability	Slope Stability/Drainage/Culvert Improvements	Multi-State	5171A-14	MO-54-001	N	0	\$1,143,500.00	\$914,800.00	\$1,143,500.00	\$914,800.00	\$914,800.00	Section 5337	\$0.00
Metro	Tunnels And Bridges Rehab	Union Station, Downtown Tunnels	St. Louis City	5172A-14	MO-54-001	N	0	\$6,876,589.00	\$5,501,272.00	\$6,876,589.00	\$5,501,271.20	\$3,482,705.40	Section 5337	\$2,018,566.60
Metro	Rail Maintenance Facility Improvements		St. Louis City	5681-13	MO-54-001	N	0	\$441,100.00	\$352,880.00	\$441,100.00	\$352,880.00	\$352,880.40	Section 5337	-\$0.40
Metro	Rail Row Maintenance & Improvements		Multi-State	5682-13	MO-54-001	N	0	\$4,666,721.00	\$3,733,377.00	\$4,666,721.00	\$3,733,376.80	\$1,835,658.00	Section 5337	\$1,897,719.00
Metro	Metrolink Row Maintenance	Grade Crossings, Signal Houses & Switches/Interlockings	Multi-State	5930G-15	MO-54-001	N	0	\$3,927,792.00	\$3,142,235.00	\$3,927,792.00	\$3,142,233.60	\$223,448.00	Section 5337	\$2,918,787.00
Metro	Bus/Paratransit Maint Program	Preventive Maintenance	Multi-State	4903-11	MO-90-X239	N	0	\$20,000,000.00	\$16,000,000.00	\$20,000,000.00	\$16,000,000.00	\$14,000,000.00	Section 5307	\$2,000,000.00
Metro	Information System Improvements	Hardware and Software Upgrades and Improvements	Multi-State	5937-14	MO-90-X296	N	0	\$7,916,726.00	\$6,333,381.00	\$7,916,726.00	\$6,333,380.80	\$880,625.00	Section 5307	\$5,452,756.00

\* Funds transferred from FHWA to FTA

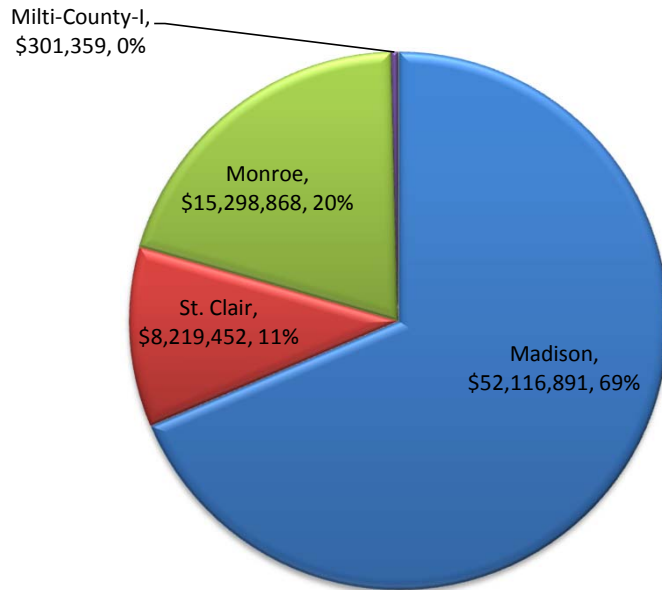
## Appendix A – Obligation Charts by Agency

## FFY 2013 Obligations by FHWA Fund Source (Illinois)



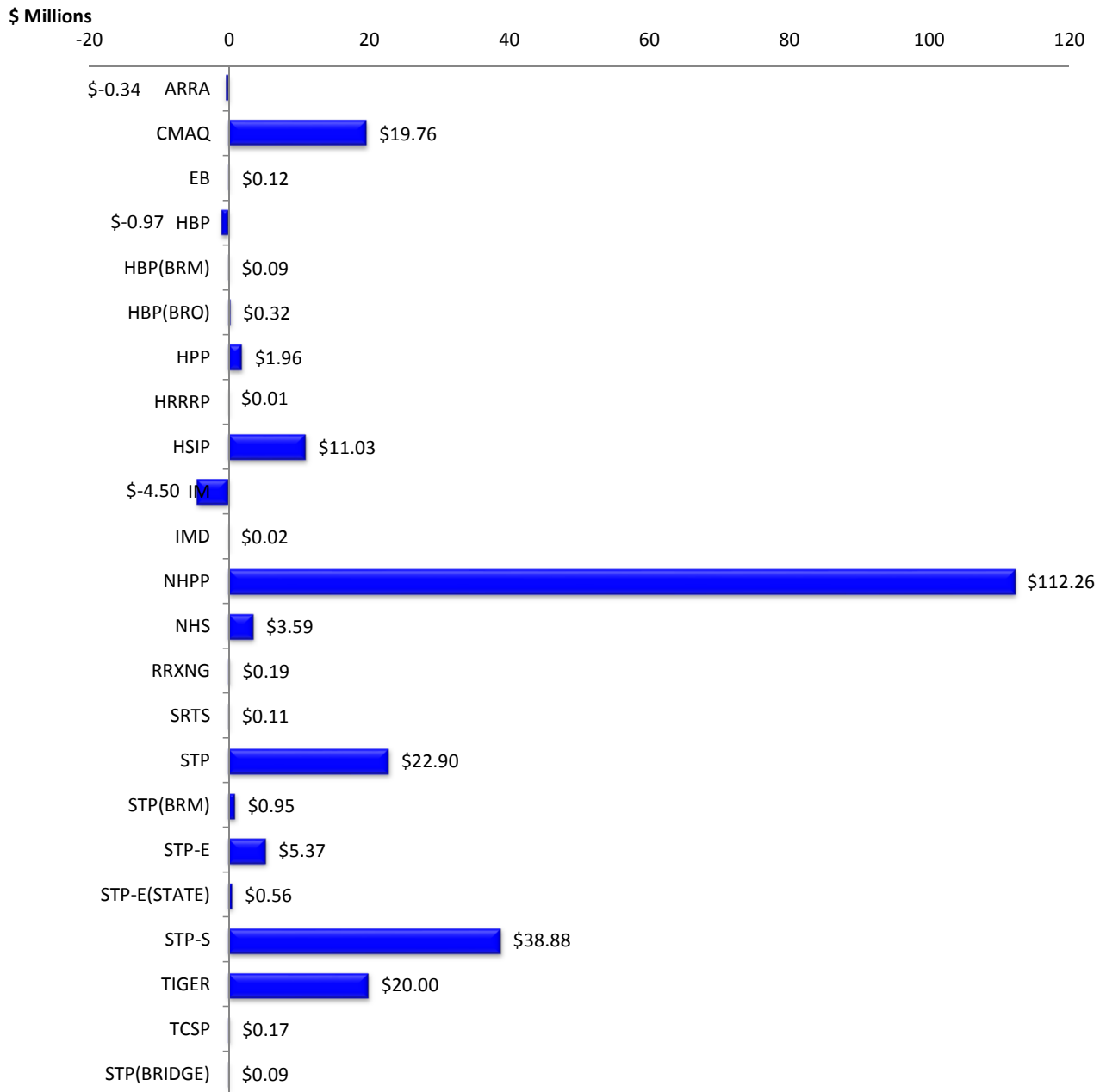
- Total FHWA obligations in the IL region for FFY 2013 was \$77,883,067.
- A total of 44 projects obligated in the Illinois side of the region during FFY 2013.
- Five of these projects (11.4%) used local programs funding( CMAQ, STP-S, BRM) which makes up for approximately 1% of all federal funding obligated for the fiscal year.
- Three fund categories (IM, NHPP, and STP ) account for a combined \$66,200,607, which is 85% of federal funds obligated in the region during FFY 2013.

## FFY 2013 Obligations by County (Illinois)



- The region's expenditures were divided among three counties, Monroe, Madison, and St. Clair. Multi-County indicates projects crossing county lines.
- 69% of funds were obligated in Madison County in FFY 2013 and Monroe County obligated 20% of the expenditures in the region. Nealy \$34 million of funds obligated in Madison County were for two projects.

## FFY 2013 Obligations and Awards by FHWA Fund Source (Missouri)

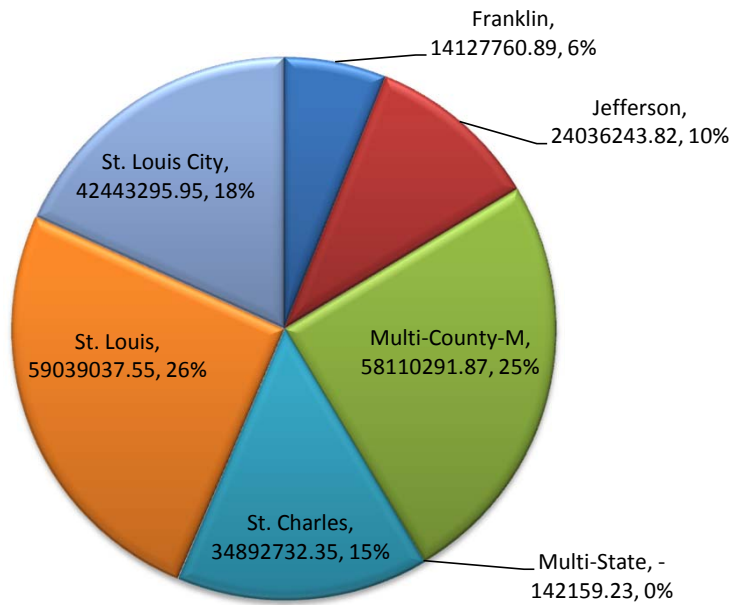


- Total FHWA obligations in the Missouri region for FFY 2013 was \$232,527,203.
- A total of 433 projects obligated in the Missouri region during FFY 2013.
- 267 of these projects (slightly more than 59%) used local programs funding (CMAQ, STP-S, BRM, STP-E) of \$65,053,946 which accounted for approximately 28% of all federal funding obligated for the fiscal year.
- Three fund categories (NHPP, STP-S, and STP) totaled \$174,038,072 and accounts for a combined 75% of all federal

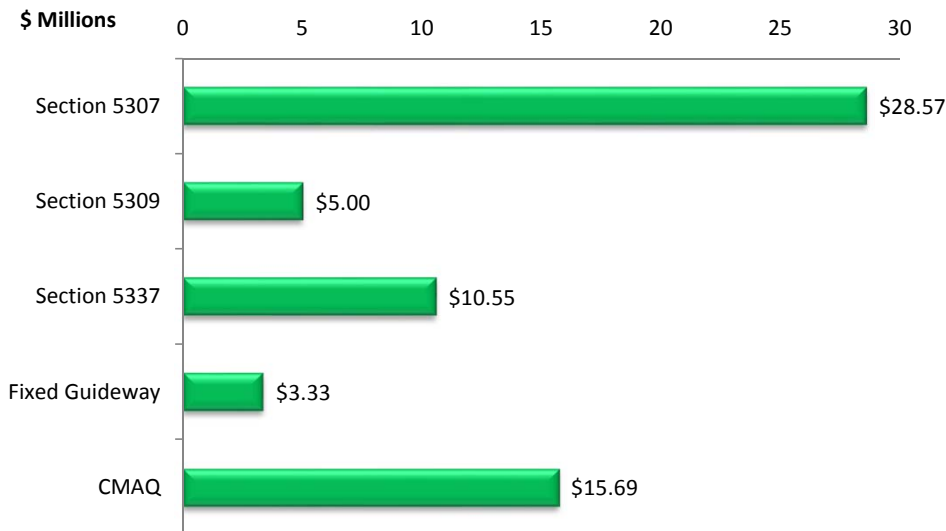


### FFY 2013 Obligations by County (Missouri)

- The region's expenditures were divided among five counties, Franklin, Jefferson, St. Charles, St. Louis City, and St. Louis County. Multi-County projects crossed county boundaries.
- 26% of funds were obligated in St. Louis County in FFY 2013 and Multi-County obligated 25% of the expenditures in the region.
- All counties had a combined local programs (BRM, CMAQ, STP-E, STP-S) total of \$65,053,946 with St. Louis County accounting for 45% of the local total and St. Charles County accounting for 23.4% of the local program funds

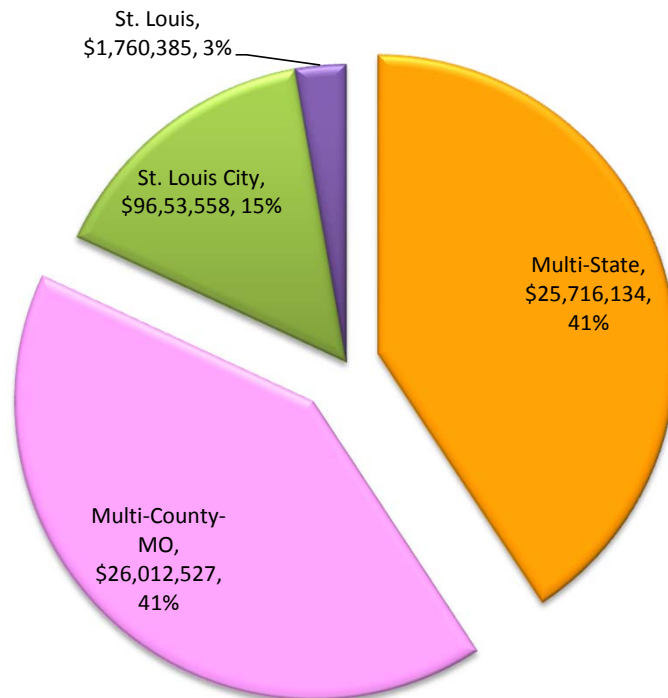


## FFY 2013 Obligations by FTA Fund Source (Metro)



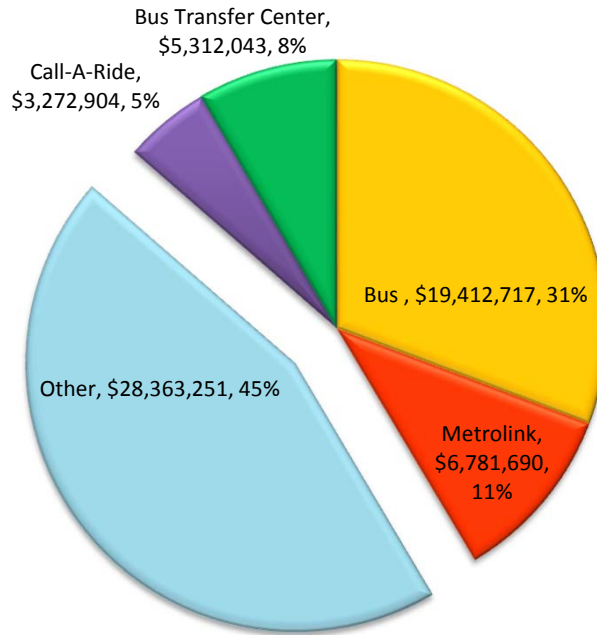
- In FFY 2013, \$63,142,604 in FTA funds were obligated by Metro.
- 2 fund categories (Section 5307 and CMAQ) accounted for over slightly over 70% of FTA expenditures in FFY 2013.

## FFY 2013 Obligations by County (Metro)



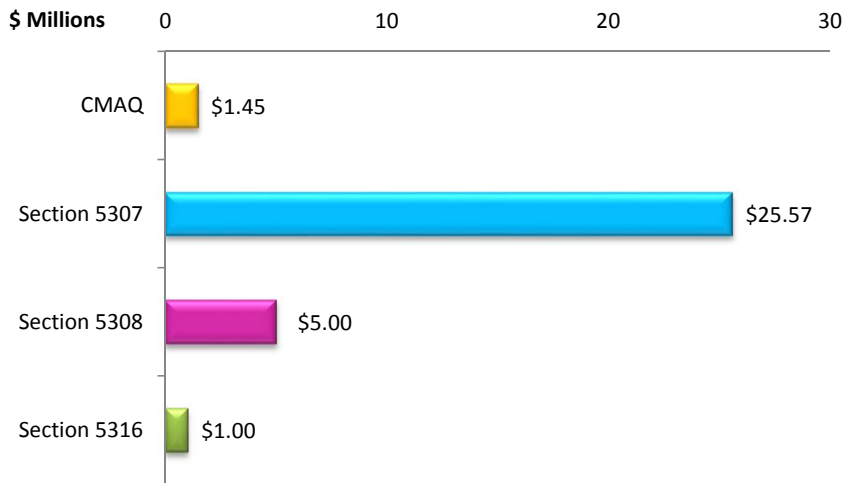
- Metro's obligations were divided among four counties, Multi-County-MO, Multi-State, St. Louis City, and St. Louis County.
- Multi-County-MO and Multi-State projects made up over 80% of funds spent on transit in FFY 2013.

## FFY 2013 Obligations by Category (Metro)



- Transit expenditures were used mostly on Bus Acquisitions and Other (administration, maintenance, facility improvements and information systems improvement). Both categories account for a combined 76% of Metro's expenditures in FFY 2013.

## FFY 2013 Obligations by Fund Source (Madison County Transit District)



- In FFY 2013, \$33,019,235 in FTA funds were obligated by Madison County Transit District.
- One fund category (Section 5307) accounted for 77% of FTA expenditures in FFY 2013.

## Appendix B - Definitions of Federal Programs

- **ARRA - American Recovery and Reinvestment Act**  
This program consists of projects specifically receiving federal funds provided through the American Recovery and Reinvestment Act of 2009 (ARRA). Funding was provided through the Federal Highway Administration and Federal Transit Administration. Agencies with projects funded through ARRA are required to provide reports to the Office of Management of Budget in order to show accountability and transparency of the use of funds to Congress and the taxpayers. These are available at [www.recovery.gov](http://www.recovery.gov).
- **BRO, BRM, BRRP (SEE HBP or Highway Bridge Program)**
- **BYWAY - Scenic Byways Program**  
Scenic Byways funding is intended for use along designated scenic byways recognized by the Secretary of Transportation and are distributed at a statewide level. Eligible projects include: making safety improvements to a highway designated as a scenic byway; construction of facilities along such a highway for use of pedestrians and bicyclists, such as rest area turnouts, overlooks, and interpretive facilities; improvements to the highway to improve access to recreational purposes; protecting historical and cultural resources along the highway; tourist information and scenic byways marketing plans and programs.
- **CMAQ - Congestion Mitigation and Air Quality Improvement Program**  
This program funds projects in air quality non-attainment areas and maintenance areas for ozone, carbon monoxide, and small particulate matter (PM2.5), with the goal of reducing transportation-related emissions and helping metropolitan areas comply with national ambient air quality standards.
- **EB – Equity Bonus**  
This program ensures that each state receives a specific share of the aggregate federal funding for major highway programs (I-M, STP, etc). The share is based on the relative rate of return of the State's share of contributions to the Highway Account of the Highway Trust Fund.
- **HBP - Highway Bridge Program**  
This program provides funding to (1) replace or rehabilitate on-system bridges that have been classified as structurally deficient or functionally obsolete by federal standards and (2) do bridge painting, provide seismic retrofitting, install scour countermeasures, and do systematic preventive maintenance for on-system bridges regardless of whether or not the bridge is eligible for rehabilitation or replacement. Highway Bridge Program funds are also allocated to local public agencies in Illinois in the form of the Bridge Replacement and Rehabilitation Program (BRRP) and in Missouri as the On-System Bridge Replacement and Rehabilitation Program (BRM) and Off-System Bridge Replacement and Rehabilitation Program (BRO).
- **HPP High Priority Projects or “earmarks”**  
This program consists of projects specifically designated in SAFETEA-LU or congressional appropriation bills as High Priority Projects. For the purpose of categorizing projects and funding sources in the TIP, this designation also refers to earmarked projects included in other legislation such as appropriation bills. Designated funds can only be used for the project as described in the law.

- **HRRRP - High Risk Rural Road Program**  
The purpose of this program is to achieve a significant reduction in traffic fatalities and incapacitating on rural roads. A high risk rural road is defined as any roadway functionally classified a rural major or minor collector or rural local road on which the accident rate for fatalities and incapacitating injuries exceeds the statewide average.
- **HSIP - Highway Safety Improvement Program**  
The purpose of the HSIP is to achieve a significant reduction in traffic fatalities and serious injuries on all public roads. The HSIP emphasizes a data-driven, strategic approach to improving highway safety that focuses on results.
- **HSR – Railway-Highway Crossing Hazard Elimination In High Speed Rail Corridors**  
Funds dedicated to the elimination of hazards at railway-highway crossings along 11 designated high-speed rail corridors including Chicago to St.Louis.
- **IM, IMD - Interstate Maintenance Program**  
The Interstate Maintenance program provides funding for rehabilitation and reconstruction of the interstate highway system. It cannot be used to add lanes or otherwise expand the capacity of the interstates.
- **NHS - National Highway System Program**  
The NHS program provides funding for improvements to rural and urban roads that are part of the National Highway System, including the Interstate system and designated connections to major intermodal terminals.
- **RRXNG - Elimination of Hazards at Railway-Highway Crossings**  
The purpose of this program is to achieve a significant reduction in traffic fatalities and serious injuries on all public roads.
- **SRTS - Safe Routes to Schools Program**  
This program is intended to enable and encourage children, including those with disabilities, to walk and bicycle to school; to make walking and bicycling to school safe and more appealing; and to facilitate the planning, development and implementation of projects that will improve safety, and reduce traffic, fuel consumption, and air pollution in the vicinity of schools. Funding is available for use within approximately two miles of a primary or middle school (K-8).
- **STP, STP-N, STP-S, STP-E - Surface Transportation Program**  
The Surface Transportation Program (STP) provides flexible funding for states and localities for improvements on public roads and bridges, transit capital projects, and improvements to transit terminals and facilities. Fifty percent of a state’s STP funds must be spent in metropolitan areas with populations over 200,000. These suballocated funds (STP-S) are most likely used on locally sponsored projects. A minimum of 10% of STP funds statewide must be spent on “transportation enhancements,” non-traditional projects such as historic preservation, alternative non-motorized transportation, and landscaping. Transportation Enhancement projects (STP-E) must be related to surface transportation. STP-R funds are allocated in Illinois to counties for use on roads in rural areas. STP-N or small urban funds are allocated to urban clusters in the Missouri portion of the region.

- TAP – Transportation Alternatives Program  
This program provides funding for programs and projects defined as transportation alternatives. Such projects include on and off road pedestrian and bicycle facilities, safe routes to school, community involvement, environmental mitigation, etc.
- TCSP - Transportation, Community, And System Preservation Program  
This program is intended to facilitate the planning, development, and implementation of strategies to integrate transportation, community, and system preservation plans and practices. Funding can be used for improving the efficiency of the transportation system, reduce impacts of transportation on the environment, and provide efficient access to jobs, services and centers of trade.

Funding categories administered by the Federal Transit Administration are described below

- Section 5307 Operating Assistance and Capital Program  
This program provides capital and operating assistance for urban public transit services. Funds available to the region are determined nationally by a formula based on population and existing transit service.
- Section 5308 – Clean Fuels Grant Program  
This discretionary grant provides capital funding for clean fuel buses and related facilities in air quality non-attainment and maintenance areas. Up to 25% of the grant may be used for “Clean Diesel” buses.
- Section 5309 Capital Assistance Program  
This program provides a federal share of up to 80% to states and local agencies for new rail or busway projects, the improvement and maintenance of existing rail and other fixed guideway systems, and the upgrading of bus systems.
- Fixed Guideway Modernization (FXDGW)  
A "fixed guideway" refers to any transit service that uses exclusive or controlled rights-of-way or rails, entirely or in part. Eligible activities are capital projects to modernize or improve existing fixed guideway systems, including purchase and rehabilitation of rolling stock, track, line equipment, structures, signals and communications, power equipment and substations, passenger stations and terminals, security equipment and systems, maintenance facilities and equipment, operational support equipment including computer hardware and software, system extensions, and preventive maintenance.
- Section 5316 – Job Access / Reverse Commute (JARC) Program  
This competitive grant program provides funding for (1) Job Access projects targeted at developing new or expanded transportation services for welfare recipients and low-income persons and (2) Reverse commute projects targeted at providing transportation services to suburban employment centers from urban, rural, and other suburban locations.
- Section 5337 – State of Good Repair Grants  
This grant program provides assistance to maintain public transportation systems in a state of good repair such as fixed guideway systems and high intensity buses. Projects are only eligible if they are included in a transit asset management plan.

## **Appendix C - Definition of 23 CFR 450.332**

### **§ 450.332 Annual listing of obligated projects.**

- (a) In metropolitan planning areas, on an annual basis, no later than 90 calendar days following the end of the program year, the State, public transportation operator(s), and the MPO shall cooperatively develop a listing of projects (including investments in pedestrian walkways and bicycle transportation facilities) for which funds under 23 U.S.C. or 49 U.S.C. Chapter 53 were obligated in the preceding program year.
- (b) The listing shall be prepared in accordance with §450.314(a) and shall include all federally funded projects authorized or revised to increase obligations in the preceding program year, and shall at a minimum include the TIP information under §450.324(e)(1) and (4) and identify, for each project, the amount of Federal funds requested in the TIP, the Federal funding that was obligated during the preceding year, and the Federal funding remaining and available for subsequent years.
- (c) The listing shall be published or otherwise made available in accordance with the MPO's public participation criteria for the TIP.

## **Appendix D – Advance Construction – Illinois**

The list on the following page shows projects included in the FY 2013-2016 Transportation Improvement Program that used advance construction (AC). Advance construction is a technique that allows a State to initiate a project using non-federal funds while preserving eligibility for future Federal-aid funds. After an advance construction project is authorized, the State may convert the project to regular Federal- aid funding provided Federal funds are made available for the project. This practice is used in anticipation of future federal funds. This list shows the amount being converted to federal funds as well as what federal funding category the funds are being converted to. When the project converts to federal funds in a later fiscal year, it will appear in the listing of projects obligating federal funds.



Projects Utilizing Advance Construction- Illinois

<u>Sponsor</u>	<u>Title</u>	<u>Description</u>	<u>County</u>	<u>TIP #</u>	<u>Sponsor #</u>	<u>Bike Elements</u>	<u>Ped Elements</u>	<u>Length (Miles)</u>	<u>Total Project Cost (As Programmed)</u>	<u>Federal Funds Remaining</u>	<u>Fund Type Obligated - FY 2013</u>
Collinsville	Central Business District Streetscape, Ph. 3	Center St - West Main To Church St--Church St - Clinton To Morrison (Il 159)	Madison	4710A -10 & 5354-10	C-98-332-10	N	N	0.40	\$1,564,075.00	\$709,105.00	STP-E
Columbia	Cherry Street Phase 2	Main Street To N/O Liberty Street	Monroe	4999-13	C-98-341-11	N	Y	0.20	\$660,000.00	\$351,229.00	STP-S
IDOT	I-64	18Th St To 0.7 Mi E. Of Il 111	St. Clair	5321-14	C-98-030-13	N	N	2.91	\$16,400,000.00	\$14,759,100.00	NHPP
IDOT	IL 13	0.1 Mi S Of Kaskaskia R To 0.2 Mi S/O Old Il 3--Resurfacing	St. Clair	5485-14	C-98-050-11	N	N	3.13	\$2,400,000.00	\$997,811.00	STP
IDOT	IL 13	Over Creek 0.9 Mi Nw Of Marissa--Bridge Replacement	St. Clair	5940-15	C-98-114-10	N	N	0.10	\$500,000.00	\$400,000.00	STP
IDOT	IL 3	N. Market To Vandebrook In Waterloo--Widen To Four Lanes - Turn Lanes	Monroe	5328-13	C-98-045-12	N	Y	0.10	\$36,100,000.00	\$3,114,173.00	STP
IDOT	IL 3	Abbot St In Venice To I-70--Resurfacing	Multi-County-I	5946-14	C-98-038-13	N	N	3.03	\$1,500,000.00	\$181,057.00	STP
IDOT	IL 3	Abbot St In Venice To I-70--Resurfacing	Multi-County-I	5946-14	C-98-038-13	N	N	3.03	\$1,500,000.00	\$568,897.00	STP
IDOT	IL 3	River Park To St. Clair Ave--New 4 Lane Road - Row, Utility Adj, Archaeology	Multi-County-I	2858A-11	C-98-017-05	N	N	0.90	\$55,000,000.00	\$16,282,240.00	STP
O'Fallon	Madison/Illini Drive Bike Trl Connector	Mulberry Lane To Cedar Lane--Shared Use Path	St. Clair	5497-11	C-98-316-11	Y	Y	0.11	\$595,140.00	\$421,174.00	TAP
Monroe County	Maeystown Road	Waterloo City Limits To 1 Mi North Of Maeystown--Resurfacing	Monroe	5657-13	C-98-351-11	N	N	6.10	\$1,075,000.00	\$591,947.00	STP-R
Belleville	Mcclintock Ave, Phase 1	Portland Ave To Missouri Ave	St. Clair	5232-13 & 5629-15	C-98-313-12	N	Y	0.28	\$2,086,000.00	\$1,231,938.00	STP-S
Sauget	Queeny Ave At Falling Springs	At Intersection Approx 600 Ft In Each Direction	St. Clair	4598C-12	C-98-348-10	N	Y	0.21	\$988,465.00	\$394,165.00	STP-S
Madison County	Renken Road	Il 159 To South Of Prairietown Road--Reconstruction	Madison	4574-09	C-98-328-08	N	N	2.77	\$3,700,000.00	\$2,000,000.00	STP-R
Collinsville	South Clinton Street, Phase 2	Glen Street To Near Il 159	Madison	4997A-14	C-98-380-09	N	Y	0.15	\$1,255,000.00	\$350,128.00	STP-S
Highland	Troxler Ave Sidewalk Phase 1	Build Off-Road Walking/Bicycle Paths	Madison	5666M-12	C-98-338-12	Y	Y	0.15	\$250,000.00	\$250,000.00	SRTS
Waterloo	Waterloo Park-And-Ride	At South Fourth And Library	Monroe	5885-13	P-98-316-12	N	Y	0.00	\$134,192.00	\$11,997.00	CMAQ