

AGENDA
EAST-WEST GATEWAY COUNCIL OF GOVERNMENTS
EXECUTIVE ADVISORY COMMITTEE
TUESDAY, APRIL 19, 2016 – 2:00 PM

1. CALL TO ORDER

2. APPROVAL OF MINUTES OF MARCH 22, 2016

3. DISCUSSION ITEMS

- A. Where We Stand Update: Seniors and Aging - - Mary Rocchio
- B. Transportation Safety Update - - Anna Musial

4. ACTION ITEMS

- A. Fiscal Year 2017 Unified Planning Work Program - - Royce Bauer
- B. Modification of the FY 2016-2019 Transportation Improvement Program (TIP), the Metropolitan Transportation Plan, *Connected2045*, and the Related Air Quality Conformity Determination - Requested by the Illinois Department of Transportation - - Melissa Theiss
- C. Functional Classification Update - - Rodney Halbert
- D. Authorization to Enter into Contracts for Emergency Response Cache Inventory and Assessment - - Nick Gragnani
- E. Regional Security Expenditures - - Nick Gragnani

5. OTHER BUSINESS

6. ADJOURNMENT



EAST-WEST GATEWAY Council of Governments

Creating Solutions Across Jurisdictional Boundaries

Chair

Ken Waller
County Executive
Jefferson County

Vice Chair

Alan Dunstan
Chairman, Madison County Board

2nd Vice Chair

Steve Stenger
County Executive
St. Louis County

Executive Committee

Steve Ehlmann
County Executive
St. Charles County

John Griesheimer
Presiding Commissioner
Franklin County

Mark A. Kern
Chairman, St. Clair County Board

Terry Liefer
Chairman, Board of Commissioners
Monroe County

Francis G. Slay
Mayor, City of St. Louis

Members

Ron Blum
Franklin County

Scott Douglass
St. Louis County Municipal League

Mark Eckert
President, Southwestern Illinois
Council of Mayors

John Hamm III
President, Southwestern Illinois
Metropolitan & Regional
Planning Commission

Emeka Jackson-Hicks
Mayor, City of East St. Louis

Reggie Jones
St. Louis County

Jack Minner
Madison County

Roy Mosley
St. Clair County

Lewis Reed
President, Board of Aldermen
City of St. Louis

Tom Smith
Vice President,
Southwestern Illinois
Council of Mayors

John White
St. Charles County

Regional Citizens

Barbara Geisman

C. William Grogan

Richard Kellett

John A. Laker

Dave Stoecklin

Non-voting Members

Roger Driskell
Illinois Department of
Transportation

Brian May
Missouri Office of Administration

Patrick McKenna
Missouri Department of
Transportation

John Nations
Bi-State Development

Vacant

Illinois Department of Commerce
and Economic Opportunity

Executive Director

James M. Wild

Memo to: Board of Directors

From: Staff

Subject: Project Notifications

Date: April 8, 2016

Attached is the Project Notification list for April 2016. The compiled list is a result of the weekly list of projects from the Missouri State Clearinghouse for comments. The listing contains a summary table which includes grant applications, announcements, and public notices. If you have any questions regarding this attachment, please contact Aaron Young in the Community Planning department.

Gateway Tower
One Memorial Drive, Suite 1600
St. Louis, MO 63102-2451

314-421-4220
618-274-2750
Fax 314-231-6120

webmaster@ewgateway.org
www.ewgateway.org

**Project Reviews for East-West Gateway Council of Governments
April 2016**

JURISDICTION	APPLICANT	PROJECT DESCRIPTION	FEDERAL AGENCY	FEDERAL GRANT/LOAN	FUNDING: STATE LOCAL/OTHER	TOTAL
City of St. Louis	Queen of Peace Center #1609018	Substance Abuse and Mental Health Services – To provide housing, employment and recovery support	HHS	\$400,000	State: \$2,103,560.00 Local: \$179,375 Other: \$15,000	\$2,697,935
City of St. Louis	Life Happens Consultants #1609031	Investments for Public Works and Economic Development Facilities – To provide business consulting.	DOC	\$36,850	Applicant: \$36,850	\$73,700
City of St. Louis & St. Louis County	St. Louis Community College #1610004	TRIO Talent Search – To provide funding for St. Louis Community College – Forest Park’s Talent Search Program	ED	\$236,000	Applicant: \$30,097 Other: \$15,000	\$281,097
Jefferson County	District of Jefferson County Community Collage #1610007	TRIO Talent Search – To provide funding for Jefferson County Community College – Educational Opportunity Program	ED	\$236,000		\$236,000
Hazelwood, MO	City of Hazelwood, MO #1610009	Body Worn Camera Grant – To fulfill Body Worn Camera Policy and Implementation	HHS	\$67,500	Applicant: \$67,500	\$135,000
St. Charles, MO	City of St. Charles #1610013	National Infrastructure Investment (TIGER Discretionary) Grant – To fund Walk-Bike MO River Connections Project	DOT	\$11,500,000	Applicant: \$3,450,000 State: \$515,000 Local: \$3,500,000 Other: \$4,500,000	\$23,465,000

MINUTES

EAST-WEST GATEWAY COUNCIL OF GOVERNMENTS
EXECUTIVE ADVISORY COMMITTEE
MARCH 22, 2016

Members Present

David Courtway, *Chair*, Jefferson County, MO
 Tracy Beidleman, Metro
 Tom Curran, St. Louis County, MO
 Ronald Davis, City of East St. Louis, IL
 Travis Dierker, Franklin County, MO
 Gary Elmestad, St. Charles County, MO
 Jim Fields, St. Clair County, IL
 Joe Gray, IDOT
 Joe Hagerty, Madison County, IL
 Barb Hohlt, St. Clair County, IL
 Curtis Jones, IDOT
 Pat Kelly, St. Louis County Municipal League
 Judy Nelson, Southwestern Illinois Council of Mayors
 Michelle Voegelé, MoDOT
 Jonathan Zimmerman, Franklin County, MO

Others in Attendance

Sgt. Dino Orlando, Metro Air Support
 Sgt. Dan Cunningham, Metro Air Support

EWGCOG Staff:

Jim Wild, Staci Alvarez, Mark Ashby, Royce Bauer, Joyce Collins-Catling, Mike Coulson, Ben Fleschert, Rodney Halbert, Ajdin Hamzagic, Paul Hubbman, Leah Hummert, Peter Koeppel, Karen Kunkel, Marcie Meystrik, Anna Musial, Rachael Pawlak, Jenny Reiman, Sonya Pointer, John Posey, Mary Rocchio, Himmer Soberanis, Melissa Theiss, David Wilson

CALL TO ORDER

The Executive Advisory Committee was called to order by Mr. Courtway, Chair.

INTRODUCTION(S)

Mr. Courtway introduced new member Travis Dierker, representing Franklin County.

APPROVAL OF MINUTES OF FEBRUARY 16, 2016 MEETING

Motion was made by Mr. Elmestad, seconded by Mr. Hagerty, to approve the minutes of the February 16, 2016 meeting. Motion carried, all voting aye.

DISCUSSION ITEMS

One STL Report to the Region

Aaron Young, EWGCOG, provided a brief history of the OneSTL plan for regional sustainability, and followed with a description of the strategies, tools, and resources available at the Sustainable Projects Marketplace (“Marketplace”) at OneSTL.org for achieving the plan’s vision, goals, and objectives. His presentation also included a summary of the regional leadership network and partners who are engaged in the collaborative effort. He noted that new individual and organization partners are invited to join, and regional initiative project suggestions are always welcome.

Additional discussion followed regarding contacts for the plan.

Draft Fiscal Year 2016 Unified Planning Work Program

Royce Bauer, EWGCOG, reported that the Unified Planning Work Program (UPWP), prepared and brought before the Board annually for approval, outlines the regional planning activities to be carried out over the next fiscal year, and serves as a scope of work for contracts with each of the Council’s federal and state funding agencies. She noted that this year’s draft document includes \$10,034,848 for research, analysis, planning, and community engagement projects. Of that amount, a sizable portion is pass-through funds, expended on behalf of other agencies. She noted that the final document would be presented to the EAC and the Board of Directors in April for approval.

Additional discussion followed in which Mr. Elmestad thanked Council staff for the help provided with regard to the carryover of funding in the Unified Planning Work Program on the I-70 corridor study.

ACTION ITEMS

401(k) Retirement Plan Committee Appointments

Jim Wild, EWGCOG, summarized staff’s recommendation expand the Retirement Plan Advisory Committee from three to five and appoint Ben Fleschert, Sonya Pointer and Jennifer Reiman as representatives to the Committee.

Motion approving the recommendation was made by Mr. Zimmerman, seconded by Mr. Hagerty. Motion carried, all voting aye.

Modification of the FY 2016-2019 Transportation Improvement Program (TIP), the Metropolitan Transportation Plan, *Connected2045*, and the Related Air Quality Conformity Determination – Requested by the Illinois Department of Transportation

Jason Lange, EWGCOG, summarized staff’s recommendation to amend the FY 2016-2019 TIP, *Connected2045* and related Air Quality Conformity Determination to add or modify the following projects:

TIP #	Sponsor	Action	Description
6668A-16	IDOT	Add	Madison County – IL 3 at Bissell Ave. and IL 203 at Maryville Rd. – Traffic signal interconnection with railroad crossing signal.
6668B -16	IDOT	Add	Madison County – IL 111/267 at David Ln., IL 255 from IL 140 to S of Culp Ln., IL 255 at Seminary – Tree mitigation due to high speed rail project
6669-16	IDOT	Add	Madison County – IL 160 – Herman St. in Grantfork to Silver Lake Rd.- Resurfacing

Motion approving the recommendation was made by Ms. Nelson, seconded by Mr. Zimmerman.
Motion carried, all voting aye.

Regional Security Expenditures

Jim Wild, EWGCOG, summarized staff's recommendation of the following expenditures, totaling \$487,427. The expenditures will be funded from the U.S. Department of Homeland Security's Urban Area Security Initiative ("UASI") grant program.

Action	Description	Amount
Contract	Night Flight Concepts – provide night vision pilot training	\$53,645
Contract	S4 Risk Management – provide tactical flight officer training and inland helicopter rescue training	\$13,900
Sub-Award Agreement	St. Louis County – for costs associated with Critical Infrastructure Coordinator position	\$144,000
Sub-Award Agreement	St. Charles County – for Intelligence Analyst position with the St. Louis Fusion Center.	\$105,000
Purchase	SureScan Technology – facial examiner workstation with computer desktop and software	\$17,500
Purchase	Concept Development Corporation – six PAN disrupters	\$33,810
Purchase	Med-Eng, LLC – one EOD bomb suit	\$25,862
Reimburse	St. Louis County Department of Public Health (\$10,789); and Jefferson County Dept. of Health (\$3,597) for the costs of sending epidemiologists to the Council of State and Territorial Epidemiologists conference in Anchorage, Alaska	\$14,386
Contract	Spec Rescue International – six courses in Urban Search and Rescue Training	\$79,324

Motion approving the recommendation was made by Mr. Hagerty, seconded by Ms. Nelson.
Motion carried, all voting aye.

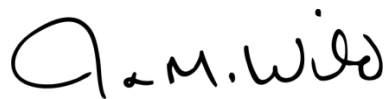
OTHER BUSINESS

Jim Wild advised that Secretary Randall Blankenhorn from IDOT and Director Patrick McKenna from MoDOT will be attending the March 30, 2106 Board of Directors meeting to provide a briefing for their respective Agencies.

ADJOURNMENT

Motion to adjourn the meeting was made by Mr. Schnell, seconded by Mr. Falls. Motion carried, all voting aye.

Respectfully submitted,



James M. Wild
Secretary, Board of Directors



EAST-WEST GATEWAY Council of Governments

Creating Solutions Across Jurisdictional Boundaries

Chair

Ken Waller
County Executive
Jefferson County

Vice Chair

Alan Dunstan
Chairman, Madison County Board

2nd Vice Chair

Steve Stenger
County Executive
St. Louis County

Executive Committee

Steve Ehlmann
County Executive
St. Charles County
John Griesheimer
Presiding Commissioner
Franklin County

Mark A. Kern
Chairman, St. Clair County Board

Terry Liefer
Chairman, Board of Commissioners
Monroe County

Francis G. Slay
Mayor, City of St. Louis

Members

Ron Blum
Franklin County
Scott Douglass
St. Louis County Municipal League

Mark Eckert
President, Southwestern Illinois
Council of Mayors

John Hamm III
President, Southwestern Illinois
Metropolitan & Regional
Planning Commission

Emeka Jackson-Hicks
Mayor, City of East St. Louis

Reggie Jones
St. Louis County

Jack Minner
Madison County

Roy Mosley
St. Clair County

Lewis Reed
President, Board of Aldermen
City of St. Louis

Tom Smith
Vice President,
Southwestern Illinois
Council of Mayors

John White
St. Charles County

Regional Citizens

Barbara Geisman
C. William Grogan

Richard Kellett
John A. Laker
Dave Stoecklin

Non-voting Members

Roger Driskell
Illinois Department of
Transportation

Brian May
Missouri Office of Administration

Patrick McKenna
Missouri Department of
Transportation

John Nations
Bi-State Development

Vacant
Illinois Department of Commerce
and Economic Opportunity

Executive Director

James M. Wild

To: Board of Directors

From: Staff

Subject: Where We Stand 7th Edition, Update 2: Seniors and Aging

Date: April 13, 2016

The seventh edition of *Where We Stand* (WWS), released last summer, assesses the health and competitiveness of the St. Louis region by comparing St. Louis among the 50 most populous metropolitan areas in the United States. Periodically, East-West Gateway releases shorter reports known as *Where We Stand Updates* to analyze specific issues in greater depth and/or update the standing of St. Louis based on new data. Staff will present the most recent Where We Stand Update on Seniors and Aging this month.

Over the next 30 years, the number of St. Louis residents 65 or older is projected to increase by 77 percent, an increase of 288,000 people. According to East-West Gateway projections, by 2045, one out of every four people in the region will be over the age of 65. The population of St. Louis is currently the 20th largest in the country. Among the 50 most populous regions, St. Louis is relatively older with the 8th largest proportion of adults aged 65 and older. This Update analyzes this change in the region's age distribution and implications for housing, transportation, healthcare, and the economy.

Additionally, please join us for a panel discussion of the Where We Stand Update on May 4, 2016. Panelists will use the Update as a platform to explore the needs of our aging population; the policies and resources needed to address this trend; and the possible consequences if we are not prepared.

Where We Stand Event

St. Louis is Aging: Are we ready?

Wednesday, May 4; 6:30 – 8 p.m.

St. Louis Public Library, 1301 Olive Street, St. Louis

Gateway Tower
One Memorial Drive, Suite 1600
St. Louis, MO 63102-2451

314-421-4220
618-274-2750
Fax 314-231-6120

webmaster@ewgateway.org
www.ewgateway.org



EAST-WEST GATEWAY Council of Governments

Creating Solutions Across Jurisdictional Boundaries

Chair

Ken Waller
County Executive
Jefferson County

Vice Chair

Alan Dunstan
Chairman, Madison County Board

2nd Vice Chair

Steve Stenger
County Executive
St. Louis County

Executive Committee

Steve Ehlmann
County Executive
St. Charles County
John Griesheimer
Presiding Commissioner
Franklin County

Mark A. Kern
Chairman, St. Clair County Board

Terry Liefer

Chairman, Board of Commissioners
Monroe County

Francis G. Slay
Mayor, City of St. Louis

Members

Ron Blum
Franklin County

Scott Douglass
St. Louis County Municipal League

Mark Eckert
President, Southwestern Illinois
Council of Mayors

John Hamm III
President, Southwestern Illinois
Metropolitan & Regional
Planning Commission

Emeka Jackson-Hicks
Mayor, City of East St. Louis

Reggie Jones
St. Louis County

Jack Minner
Madison County

Roy Mosley
St. Clair County

Lewis Reed
President, Board of Aldermen
City of St. Louis

Tom Smith
Vice President,
Southwestern Illinois
Council of Mayors

John White
St. Charles County

Regional Citizens

Barbara Geisman
C. William Grogan

Richard Kellett
John A. Laker

Dave Stoecklin

Non-voting Members

Roger Driskell
Illinois Department of
Transportation

Brian May
Missouri Office of Administration

Patrick McKenna
Missouri Department of
Transportation

John Nations
Bi-State Development

Vacant
Illinois Department of Commerce
and Economic Opportunity

Executive Director

James M. Wild

Memo to: Board of Directors

From: Staff

Date: April 13, 2016

Subject: Approval of the FY 2017 Unified Planning Work Program and authorization to enter into agreements with funding agencies for the work identified in the UPWP

The draft FY 2017 Unified Planning Work Program (UPWP) was provided to the Board of Directors at the March meeting. During the past month, we have discussed the document with our funding agencies and participating jurisdictions/entities. The proposed final version is available for your review at

<http://www.ewgateway.org/download/upwp/UPWP-FY2017-Final.pdf>.

Along with some minor corrections, the document has been revised to increase the funding by \$35,000 for work element 2.86 St. Louis Area Regional Response System Support. This increase is based on the results of the recently completed consultant solicitation conducted as part of the FY2017 work.

The document describes all anticipated activities of the Council for the period July 1, 2016 - June 30, 2017. It also serves as the scope of work for our planning agreements with MoDOT and IDOT. Some of the activities are currently underway and will carry over to the next period and others will start at various times during the year depending on funding availability. The overall budget contained in the document is \$13,910,586 (page xvi). The new funding is anticipated to be \$10,069,848 as shown in the FY 2017 Funding Summary Chart on page xv. Approximately \$3,760,000 of this funding is projected to be expended either by or on behalf of other agencies in our region. The funding levels shown in the document are estimates and may be revised as the funds become available.

Staff Recommendation: Staff recommends approval of the proposed Unified Planning Work Program for fiscal year 2017 and that the Executive Director be authorized to negotiate and execute agreements and subawards as outlined in the document.

Gateway Tower
One Memorial Drive, Suite 1600
St. Louis, MO 63102-2451

314-421-4220
618-274-2750
Fax 314-231-6120

webmaster@ewgateway.org
www.ewgateway.org



EAST-WEST GATEWAY Council of Governments

Creating Solutions Across Jurisdictional Boundaries

Chair

Ken Waller
County Executive
Jefferson County

Vice Chair

Alan Dunstan
Chairman, Madison County Board

2nd Vice Chair

Steve Stenger
County Executive
St. Louis County

Executive Committee

Steve Ehlmann
County Executive
St. Charles County
John Griesheimer
Presiding Commissioner
Franklin County

Mark A. Kern
Chairman, St. Clair County Board

Terry Liefer
Chairman, Board of Commissioners
Monroe County

Francis G. Slay
Mayor, City of St. Louis

Members

Ron Blum
Franklin County
Scott Douglass
St. Louis County Municipal League

Mark Eckert
President, Southwestern Illinois
Council of Mayors

John Hamm III
President, Southwestern Illinois
Metropolitan & Regional
Planning Commission

Emeka Jackson-Hicks
Mayor, City of East St. Louis

Reggie Jones
St. Louis County
Jack Minner
Madison County

Roy Mosley
St. Clair County
Lewis Reed
President, Board of Aldermen
City of St. Louis

Tom Smith
Vice President,
Southwestern Illinois
Council of Mayors

John White
St. Charles County

Regional Citizens

Barbara Geisman
C. William Grogan
Richard Kellett
John A. Laker
Dave Stoecklin

Non-voting Members

Roger Driskell
Illinois Department of
Transportation
Brian May
Missouri Office of Administration

Patrick McKenna
Missouri Department of
Transportation

John Nations
Bi-State Development

Vacant
Illinois Department of Commerce
and Economic Opportunity

Executive Director

James M. Wild

Memo to: Board of Directors

From: Staff

Subject: Modification of the FY 2016-2019 Transportation Improvement Program (TIP), the Metropolitan Transportation Plan, *Connected2045*, and the Related Air Quality Conformity Determination – Requested by the Illinois Department of Transportation

Date: April 13, 2016

The Illinois Department of Transportation (IDOT) is requesting to revise the FY 2016-2019 TIP, *Connected2045*, and related Air Quality Conformity Determination to add two new projects.

The first project is for railroad crossing improvements to the north of the intersection of IL 3 at Adams Street in Brooklyn at a cost of \$381,000. The second is for safety improvements to traffic signals at various intersections by replacing signal back plates with reflective material. The total cost for this project is \$1,050,000.

The new projects are summarized below:

New Projects					
TIP#/Sponsor	Project Title - Limits	Description	County	Federal Cost	Total Cost
6670B-16/ IDOT	IL 3 – North of Adams Street in Brooklyn	Railroad Crossing Improvements	St. Clair	\$343,000	\$381,000
5037CC-16/ IDOT	Signal Back Plate Replacement	Safety Improvements	Multi- County	\$945,000	\$1,050,000
TOTAL				\$1,288,000	\$1,431,000

Staff Recommendation: Staff recommends that the FY 2016-2019 TIP, *Connected2045*, and related Air Quality Conformity Determination be revised to add two new projects, as summarized above and detailed in the attachment. These projects are exempt with respect to air quality in accordance with federal regulations (40 CFR § 93.126)

Gateway Tower
One Memorial Drive, Suite 1600
St. Louis, MO 63102-2451

314-421-4220
618-274-2750
Fax 314-231-6120

webmaster@ewgateway.org
www.ewgateway.org

April 13, 2016

Amendment # 0416-029
TIP # 6670B-16

**PROJECT
SPONSOR:** IDOT

**ACTION
REQUESTED:** Revise FY 2016 of the FY 2016-2019 TIP to add a project

TITLE: IL Route 3

LIMITS: North of Adams Street in Brooklyn

DESCRIPTION: Railroad Crossing Improvements

COUNTY: St. Clair

**FUNDING
SOURCE:** Elimination of hazards at Railroad/Highway Crossing
(RRXNG)

	Federal	Match	Total
PE	\$0	\$0	\$0
ROW	\$0	\$0	\$0
Implementation	\$343,000	\$38,000	\$381,000
Total	\$343,000	\$38,000	\$381,000

**AIR QUALITY
CONFORMITY:** Exempt – Railroad/highway crossing (§ 93.126)

**STAFF
RECOMMENDATION:** Approval

April 13, 2016

Amendment # 0416-030
TIP # 5037CC-16

PROJECT SPONSOR: IDOT

ACTION REQUESTED: Revise FY 2016 of the FY 2016-2019 TIP to add a project

TITLE: Various Signal Back Plate Replacement

LIMITS: N/A

DESCRIPTION: Safety Improvements

COUNTY: Multi-County

FUNDING SOURCE: Highway Safety Improvement Program (HSIP)

	Federal	Match	Total
PE	\$0	\$0	\$0
ROW	\$0	\$0	\$0
Implementation	\$945,000	\$105,000	\$1,050,000
Total	\$945,000	\$105,000	\$1,050,000

AIR QUALITY CONFORMITY: Exempt – Highway Safety Improvement Program implementation (§ 93.126)

STAFF RECOMMENDATION: Approval



EAST-WEST GATEWAY Council of Governments

Creating Solutions Across Jurisdictional Boundaries

Chair

Ken Waller
County Executive
Jefferson County

Vice Chair

Alan Dunstan
Chairman, Madison County Board

2nd Vice Chair

Steve Stenger
County Executive
St. Louis County

Executive Committee

Steve Ehlmann
County Executive
St. Charles County
John Griesheimer
Presiding Commissioner
Franklin County

Mark A. Kern
Chairman, St. Clair County Board

Terry Liefer
Chairman, Board of Commissioners
Monroe County

Francis G. Slay
Mayor, City of St. Louis

Members

Ron Blum
Franklin County
Scott Douglass
St. Louis County Municipal League

Mark Eckert
President, Southwestern Illinois
Council of Mayors

John Hamm III
President, Southwestern Illinois
Metropolitan & Regional
Planning Commission

Emeka Jackson-Hicks
Mayor, City of East St. Louis

Reggie Jones
St. Louis County

Jack Minner
Madison County

Roy Mosley
St. Clair County

Lewis Reed
President, Board of Aldermen
City of St. Louis

Tom Smith
Vice President,
Southwestern Illinois
Council of Mayors

John White
St. Charles County

Regional Citizens

Barbara Geisman
C. William Grogan
Richard Kellett

John A. Laker
Dave Stoecklin

Non-voting Members

Roger Driskell
Illinois Department of
Transportation

Brian May
Missouri Office of Administration

Patrick McKenna
Missouri Department of
Transportation

John Nations
Bi-State Development

Vacant
Illinois Department of Commerce
and Economic Opportunity

Executive Director

James M. Wild

Memo to: Board of Directors

From: Staff

Subject: Functional Classification Update

Date: April 13, 2016

Staff at East-West Gateway Council of Governments is recommending approval of an update to the functional classification system. Functional classification is the process by which all roadways are grouped into classes according to the type of service they provide. The Federal Highway Administration (FHWA) requires the use of functional classification to determine eligibility for federal funding. There are three principal roadway classifications: arterial, collector, and local roads. To be eligible for federal funds, a roadway must be classified as a minor collector or higher in the urban area or a major collector or higher in the rural area.

Council staff, along with MoDOT and IDOT solicited applications to aid in an update to the functional classification of roads in the region. In Illinois, county and municipal officials were notified of the system-wide review. This was a thorough inspection of system functionality as a whole for Madison and St. Clair counties. IDOT and Council staff reviewed the system-wide functional classification system along with the November semi-annual change request applications, and made modifications in the context of FHWA guidelines including mobility, accessibility, and connectivity.

This review resulted in recommended modifications totaling 147 in Madison County and 192 in St. Clair County.

For Missouri the semi-annual review resulted in five roadway segment modifications. Attached are three maps showing these segment reclassifications.

Once approved, these updates will be sent to IDOT and MoDOT headquarters for final review and subsequent submittal to FHWA for approval.

Staff Recommendation: Staff recommends adoption of the functional classification updates as shown on the following listings and maps.

Gateway Tower
One Memorial Drive, Suite 1600
St. Louis, MO 63102-2451

314-421-4220
618-274-2750
Fax 314-231-6120

webmaster@ewgateway.org
www.ewgateway.org

Functional Classification Review Recommendations - Madison County, Illinois

Map # & ID #	Name	Segment Limits	Mileage	Requesting Agency	Federal-Aid Urbanized Area Boundary	Current Classification	Recommended Classification
1 - 1	Lageman	Jersey County Line to US-67	0.73	EWGCOG/IDOT	Rural	Local Road	Minor Collector
1 - 2	Airport Rd	Jersey County Line to Pierce Ln	4.24	EWGCOG/IDOT	Rural / Urban	Major Collector	Minor Collector
1 - 3	Lars Hoffmann Crossing	US-67 to ~670 ft west of Scenic Byways Ln	0.60	EWGCOG/IDOT	Urban	Planned Minor Arterial	Local Road
1 - 4	Planned Crosstown Rd	~670 ft west of Scenic Byways Ln to IL-3	3.68	EWGCOG/IDOT	Urban	Planned Minor Arterial	Non-Existent
1 - 5	Seiler Rd	Humbert Rd to Bethany Ln	1.58	EWGCOG/IDOT	Urban	Minor Arterial	Major Collector
1 - 6	Airport Rd	Pierce Ln to US-67	1.49	EWGCOG/IDOT	Urban	Minor Arterial	Major Collector
	Pierce Ln	Airport Rd to IL-3	3.04				
1 - 7	IL-100	Jersey County Line to US-67	5.71	EWGCOG/IDOT	Urban	Principal Arterial	Minor Arterial
1 - 8	Seminary Rd	Bockstruck Ln to IL- 3	2.67	EWGCOG/IDOT	Urban	Minor Arterial	Major Collector
1 - 9	West Delmar	IL-3 to State St	0.69	EWGCOG/IDOT	Urban	Minor Arterial	Major Collector
1 - 10	Ridgedale Dr/ Juniper Ave/ Melrose Ave / Holland St	IL-3 to Logan Dr	1.02	EWGCOG/IDOT	Urban	Major Collector	Minor Collector
	Logan St	Holland St to State St	0.37				
3 - 11	State St	9th St to 4th St	0.85	EWGCOG/IDOT	Urban	Local Road	Major Collector
1 - 12	State St / 9th St	Belle St to Madison Ave	1.80	EWGCOG/IDOT	Urban	Major Collector	Minor Arterial
1 - 13	Belle St / Piasa St / 4th St / State St	Northern connection of State St to IL-100	2.12	EWGCOG/IDOT	Urban	Minor Arterial	Major Collector
1 - 14	Alby St	IL-3 to Broadway	2.34	EWGCOG/IDOT	Urban	Minor Arterial	Major Collector
1 - 15	Henry St	Elm St to 20th St	0.73	EWGCOG/IDOT	Urban	Major Collector	Minor Collector
1 - 16	Holman St / Salu St	College Ave to Washington Ave	1.09	EWGCOG/IDOT	Urban	Major Collector	Minor Collector
1 - 17	5th St	Belle St to US-67	0.06	EWGCOG/IDOT	Urban	Minor Arterial	Local Road
3 - 18	6th St	Belle St to Henry St	0.58	EWGCOG/IDOT	Urban	Local Road	Major Collector
3 - 19	Grove St / Liberty St / East 15th / Henry St	Central Av to 9th	0.81	EWGCOG/IDOT	Urban	Major Collector	Minor Collector

Functional Classification Review Recommendations - Madison County, Illinois

Map # & ID #	Name	Segment Limits	Mileage	Requesting Agency	Federal-Aid Urbanized Area Boundary	Current Classification	Recommended Classification
3 – 20	4th St	Henry St to IL-140	0.81	EWGCOG/IDOT	Urban	Major Collector	Minor Collector
3 – 21	Sanford Ave	IL-140 to Main St	0.34	EWGCOG/IDOT	Urban	Major Collector	Minor Collector
3 – 22	Hillcrest Av	Main St to Milton Rd	0.92	EWGCOG/IDOT	Urban	Major Collector	Minor Collector
3 – 23	Spaulding St / Eastwood	Brown St to Hillcrest	0.36	EWGCOG/IDOT	Urban	Major Collector	Minor Collector
3 – 24	Olmstead Way/Miami Ave	Hillcrest Ave to Broadway	0.42	EWGCOG/IDOT	Urban	Major Collector	Minor Collector
3 – 25	Cut St	Broadway to Dead End	0.63	EWGCOG/IDOT	Urban	Major Collector	Local Road
3 – 26	Chessen Ln	Broadway to South of Broadway	0.42	EWGCOG/IDOT	Urban	Major Collector	Local Road
1 – 27	Fosterburg Rd	Macoupin County Line to Old Urban Limit	4.39	EWGCOG/IDOT	Rural / Urban	Major Collector	Minor Arterial
1 – 28	Stutz Ln	Fosterburg Rd to Culp Ln	1.09	EWGCOG/IDOT	Urban	Major Collector	Minor Collector
1 – 29	Culp Ave/Ln	Fosterburg Rd to Stanley Rd	0.75	EWGCOG/IDOT	Urban	Local Road	Major Collector
1 – 30	Culp Ln	Stanley Rd to Moro Rd	3.06	EWGCOG/IDOT	Urban	Local Road	Minor Collector
1 – 31	Old Moro Rd / Bivens Rd / Main St	Old Urban Limit to Moro Rd	1.22	EWGCOG/IDOT	Urban	Major Collector	Minor Collector
1 – 32	Thelma Ave	IL-111 to Wood River Ave	0.18	EWGCOG/IDOT	Urban	Planned Major Collector	Local Road
1 – 33	W Corbin St	Dead End to Thelma Ave	0.53	EWGCOG/IDOT	Urban	Planned Major Collector	Non-Existent
1 – 34	W Corbin St	Stadium Dr to Dead End	0.53	EWGCOG/IDOT	Urban	Planned Major Collector	Local Road
1 – 35	Bellwood / Plegge Blvd	IL-140 to Prairie St	1.27	EWGCOG/IDOT	Urban	Major Collector	Minor Arterial
1 – 36	Prairie St	IL-140 to Plegge Blvd	0.61	EWGCOG/IDOT	Urban	Minor Arterial	Major Collector
1 – 37	Roosevelt Rd	Prairie St to Neunaber Dr	1.57	EWGCOG/IDOT	Urban	Major Collector	Minor Collector
	Neunaber Dr	Roosevelt Rd to IL- 140	0.5				
3 – 38	Broadway	Main St to St Louis Ave	0.4	EWGCOG/IDOT	Urban	Major Collector	Minor Collector
3 – 39	5th St	Broadway to Woodriver Ave	0.43	EWGCOG/IDOT	Urban	Major Collector	Local Road

Functional Classification Review Recommendations - Madison County, Illinois

Map # & ID #	Name	Segment Limits	Mileage	Requesting Agency	Federal-Aid Urbanized Area Boundary	Current Classification	Recommended Classification
3 – 40	3rd St / Summit St	Wooddriver Ave to Alton-Edwardsville Rd	0.5	EWGCOG/IDOT	Urban	Major Collector	Minor Collector
	George / Woodland Ave / 6th St		0.86				
3 – 41	Eaton St	Alton-Edwardsville Rd to Wooddriver Ave	0.58	EWGCOG/IDOT	Urban	Major Collector	Minor Collector
3 – 42	Eckhard Ave	Old St Louis Rd to Alton-Edwardsville Rd	0.3	EWGCOG/IDOT	Urban	Major Collector	Minor Collector
3 – 43	Second St	Alton-Edwardsville Rd to Ferguson Ave	0.7	EWGCOG/IDOT	Urban	Major Collector	Local Road
3 – 44	Ferguson Ave	Alton And St Louis to IL-143	1.37	EWGCOG/IDOT	Urban	Minor Arterial	Major Collector
3 – 45	Wesley Dr	Airline Dr to IL-143	1.67	EWGCOG/IDOT	Urban	Local Road	Major Collector
	Wesley Dr (Lakin Blvd)	IL-111 to IL-143	0.61			Minor Arterial	
3 – 46	East Rockhill Rd	Alton-Edwardsville to Lakin Blvd	0.5	EWGCOG/IDOT	Urban	Major Collector	Minor Collector
3 – 47	East Rockhill Rd	Lakin Blvd to Belk Park Rd	1.48	EWGCOG/IDOT	Urban	Major Collector	Local Road
3 – 48	Old ST. Louis Rd / Evans St / Main St	IL-143 to Railroad Tracks	0.28	EWGCOG/IDOT	Urban	Major Collector	Local Road
	Evans St / Main St	Railroad Tracks to Rand Ave	1.17				
3 – 49	6th St	IL-3 to Delmar Ave	0.16	EWGCOG/IDOT	Urban	Major Collector	Minor Collector
	7th St / Old St. Louis Rd		0.06				
3 – 50	Delmar Ave / Piasa Ln	Hawthorne St to IL- 3	1.53	EWGCOG/IDOT	Urban	Major Collector	Minor Collector
3 – 51	Robbins Rd	Delmar Ave to IL- 111	1.55	EWGCOG/IDOT	Urban	Major Collector	Minor Collector
3 – 52	Broadway Ave	Sinclair Ave to Wagon Wheel Rd	0.25	EWGCOG/IDOT	Urban	Major Collector	Minor Collector
	Missouri Ave/Washington / Cemetery Rd		0.9				
3 – 53	Hedge Rd	Madison Av to Wagon Wheel Rd	1.47	EWGCOG/IDOT	Urban	Major Collector	Local Road
3 – 54	Wagon Wheel Rd	IL-111 to Wanda Rd	1.54	EWGCOG/IDOT	Urban	Major Collector	Minor Collector
1 – 55	Moro Rd	Old Urban Limit to IL-159	0.71	EWGCOG/IDOT	Urban	Major Collector	Minor Arterial

Functional Classification Review Recommendations - Madison County, Illinois

Map # & ID #	Name	Segment Limits	Mileage	Requesting Agency	Federal-Aid Urbanized Area Boundary	Current Classification	Recommended Classification
3 – 56	IL-140	Old Urban Limit to I-55 NB Ramps	8.08	EWGCOG/IDOT	Rural / Urban	Minor Arterial	Principal Arterial
2 – 57	Frontage Rd/Hillsboro Ave	IL-140 to Possum Hill Rd	3.82	EWGCOG/IDOT	Rural	Local Road	Minor Collector
2 – 58	IL-4	Macoupin County Line to I-55	4.61	EWGCOG/IDOT	Rural	Minor Arterial	Principal Arterial
2 – 59	Williamson Rd	Macoupin County Line to IL-4	2.26	EWGCOG/IDOT	Rural	Local Road	Major Collector
2 – 60	CH-27 / Livingston Ave / Main St	Williamson Rd to Veterans Memorial	2.9	EWGCOG/IDOT	Rural	Local Road	Minor Collector
2 – 61	Nicholls St	Livingston Ave to Henry St	0.34	EWGCOG/IDOT	Rural	Local Road	Minor Collector
2 – 62	Alhambra Rd	Veterans Memorial to IL-140	5.35	EWGCOG/IDOT	Rural	Major Collector	Minor Collector
2 – 63	Main St / Rockwell Rd	Montgomery County Line to Sorento Rd	1.75	EWGCOG/IDOT	Rural	Minor Collector	Local Road
4 – 64	Fruit Rd / Pocahontas Rd	IL-157 to Pocahontas Rd	12.12	EWGCOG/IDOT	Rural	Major Collector	Minor Collector
3 – 65	IL-159	Old Urban Limit to IL-143	2.02	EWGCOG/IDOT	Urban	Principal Arterial	Minor Arterial
3 – 66	Union St	St Louis St to IL-143	0.6	EWGCOG/IDOT	Urban	Minor Arterial	Major Collector
3 – 67	IL-157	Edwardsville City Limit to IL-143	0.90	EWGCOG/IDOT	Urban	Minor Arterial	Major Collector
3 – 68	IL-143	Western Governor's Pkwy to Eastern Governor's Pkwy	3.44	EWGCOG/IDOT	Urban	Principal Arterial	Minor Arterial
	IL-157		1.88				
3 – 69	Benton St	IL-157 to Buena Vista (North)	0.51	EWGCOG/IDOT	Urban	Major Collector	Minor Collector
3 – 70	Grand View Dr	Northern Buena Vista to Southern Buena Vista	0.2	EWGCOG/IDOT	Urban	Major Collector	Local Road
3 – 71	Schwarz Rd / Circle Dr	Schwarz St to Franklin Av	0.88	EWGCOG/IDOT	Urban	Major Collector	Minor Collector
3 – 72	Park Dr / East Lake Dr	IL-143 to Gerber Dr	1.91	EWGCOG/IDOT	Urban	Major Collector	Local Road
3 – 73	Madison Av	Mont Claire Ave to Governors Pkwy	0.46	EWGCOG/IDOT	Urban	Local Road	Major Collector
3 – 74	Governors Pkwy	IL-157 to IL-143	4.37	EWGCOG/IDOT	Urban	Minor Arterial	Principal Arterial

Functional Classification Review Recommendations - Madison County, Illinois

Map # & ID #	Name	Segment Limits	Mileage	Requesting Agency	Federal-Aid Urbanized Area Boundary	Current Classification	Recommended Classification
3 – 75	Ridgeview Rd	IL-143 to Goshen Rd	1.25	EWGCOG/IDOT	Urban	Major Collector	Minor Collector
3 – 76	Goshen Rd	Ridge View Rd to Staunton Rd	1.29	EWGCOG/IDOT	Urban	Local Road	Minor Collector
3 – 77	Country Club Dr	University Dr to IL- 157	0.81	EWGCOG/IDOT	Urban	Major Collector	Minor Collector
3 – 78	Meridian Rd	Meridian Connector to W Main	0.48	EWGCOG/IDOT	Urban	Major Collector	Minor Collector
3 – 79	Mark Trail Dr / Edwards Dr	Glen Carbon Rd to IL-159	0.55	EWGCOG/IDOT	Urban	Major Collector	Local Road
5 – 80	Glen Crossing	IL-159 to Old Troy Road	1.60	EWGCOG/IDOT	Urban	Major Collector	Minor Collector
3 – 81	Cottonwood/ Old Troy Rd	IL-159 to IL-162	3.56	EWGCOG/IDOT	Urban	Minor Arterial	Major Collector
3 – 82	Ridge View Rd	Goshen Rd to Bouse Rd	1.51	EWGCOG/IDOT	Urban	Local Road	Major Collector
	Maple Grove Rd		1.02				
	Riggin Rd		1.02				
3 – 83	Old Alton Rd	New Poag Rd to I- 270 WB Ramps	3.03	EWGCOG/IDOT	Urban	Major Collector	Minor Collector
3 – 84	Lenox Ave / Poag Rd	Chain Of Rocks Rd to IL-111	0.63	EWGCOG/IDOT	Urban	Major Collector	Minor Collector
	W Gateway Commerce Center Dr		0.77				
5 – 85	Wabash Ave	IL-203 to Courtney	0.42	EWGCOG/IDOT	Urban	Major Collector	Local Road
5 – 86	Wabash Ave	IL-203 to Pontoon Rd	0.27	EWGCOG/IDOT	Urban	Major Collector	Minor Collector
	Courtney Blvd		0.27			Local Road	
5 – 87	Missouri Ave	IL-3 to 20th St	2.50	EWGCOG/IDOT	Urban	Minor Arterial	Major Collector
5 – 88	Victory Dr / Terminal Ave	IL-203 to Maryville Rd	1.03	EWGCOG/IDOT	Urban	Major Collector	Minor Collector
5 – 89	Rock Rd / 19th	IL-3 to Niedringhaus Ave	1.12	EWGCOG/IDOT	Urban	Major Collector	Minor Arterial
5 – 90	Niedringhaus Ave	IL-3 to 19th	0.84	EWGCOG/IDOT	Urban	Minor Arterial	Major Collector
5 – 91	20th St	Dead End to Benton	0.17	EWGCOG/IDOT	Urban	Minor Arterial	Local Road
5 – 92	20th St	Benton to IL-203	1.05	EWGCOG/IDOT	Urban	Minor Arterial	Major Collector
5 – 93	18th St	Niedringhaus Ave to Madison Ave	0.36	EWGCOG/IDOT	Urban	Major Collector	Minor Collector
	Benton St		0.07				

Functional Classification Review Recommendations - Madison County, Illinois

Map # & ID #	Name	Segment Limits	Mileage	Requesting Agency	Federal-Aid Urbanized Area Boundary	Current Classification	Recommended Classification
5 – 94	13th St / Washington / Elizabeth St	State St to IL-203	0.52	EWGCOG/IDOT	Urban	Major Collector	Minor Collector
	McCambridge Ave	Elizabeth St to IL- 203	0.3				
5 – 95	6th St	State St to IL-203	0.63	EWGCOG/IDOT	Urban	Major Collector	Minor Collector
5 – 96	McKinley Br / Main St	Missouri State Line to IL-3	0.74	EWGCOG/IDOT	Urban	Minor Arterial	Principal Arterial
5 – 97	IL-3	Main St to Abbott St	0.45	EWGCOG/IDOT	Urban	Principal Arterial	Minor Arterial
5 – 98	Lincoln St	3rd to 4th St	0.05	EWGCOG/IDOT	Urban	Minor Arterial	Local Road
5 – 99	4th St	Broadway to IL-3	0.26	EWGCOG/IDOT	Urban	Minor Arterial	Minor Collector
5 – 100	IL-162	IL-203 to IL-157	7.21	EWGCOG/IDOT	Urban	Principal Arterial	Minor Arterial
5 – 101	IL-111	IL-140 to St. Clair County Line	18.2	EWGCOG/IDOT	Urban	Principal Arterial	Minor Arterial
5 – 102	Sand Prairie Rd	IL-111 to St. Clair County Line	1.82	EWGCOG/IDOT	Urban	Minor Arterial	Major Collector
5 – 103	Black Ln	I-55 Ramps to St. Clair Co Line	0.46	EWGCOG/IDOT	Urban	Minor Arterial	Major Collector
5 – 104	Sycamore St	Main St to St Louis Ave	0.38	EWGCOG/IDOT	Urban	Major Collector	Minor Collector
5 – 105	Ostle Dr / Ridge St / Waverly Rd / Merrell St / Powell Ave	IL-157 to Summit Ave	1.27	EWGCOG/IDOT	Urban	Major Collector	Minor Collector
5 – 106	Johnson Hill Rd/ Johnson St / N Summit Ave	Beltline Rd to Main	1.67	EWGCOG/IDOT	Urban	Minor Arterial	Major Collector
5 – 107	Clay St	Combs to Summit	0.08	EWGCOG/IDOT	Urban	Minor Arterial	Major Collector
5 – 108	Clinton St / Church St	Main to IL-159	0.65	EWGCOG/IDOT	Urban	Major Collector	Local Road
5 – 109	Clay St	Lebanon Rd to IL- 159	0.37	EWGCOG/IDOT	Urban	Minor Arterial	Major Collector
5 – 110	Main St / Lebanon Rd	IL-159 to Clay School Rd	2.10	EWGCOG/IDOT	Urban	Minor Arterial	Major Collector
5 – 111	Keebler Rd	Northern Park St to Dead End near IL-159	0.23	EWGCOG/IDOT	Urban	Minor Arterial	Local Road
5 – 112	Keebler Rd / Park St	Beltline Rd to Main St	0.98	EWGCOG/IDOT	Urban	Minor Arterial	Minor Collector
5 – 113	Wilson St	Keebler Road to IL- 159	0.5	EWGCOG/IDOT	Urban	Major Collector	Minor Collector

Functional Classification Review Recommendations - Madison County, Illinois

Map # & ID #	Name	Segment Limits	Mileage	Requesting Agency	Federal-Aid Urbanized Area Boundary	Current Classification	Recommended Classification
5 – 114	Pine Lake Rd	IL-159 to Briarwood Dr	0.48	EWGCOG/IDOT	Urban	Major Collector	Minor Collector
5 – 115	Pleasant Ridge Rd	West Main St to Country Ln	0.04	EWGCOG/IDOT	Urban	Major Collector	Minor Collector
5 – 116	Lakeview Acres	East Main to N Frontage Rd	1.37	EWGCOG/IDOT	Urban	Major Collector	Local Road
5 – 117	Lakeview Acres	IL-162 to East Main	1.06	EWGCOG/IDOT	Urban	Major Collector	Minor Collector
5 – 118	Main St	IL-159 to Lakeview Acres	0.89	EWGCOG/IDOT	Urban	Major Collector	Minor Collector
5 – 119	Frontage Rd / Troy Rd	IL-162 to IL-159	3.54	EWGCOG/IDOT	Urban	Major Collector	Local Road
5 – 120	Collinsville Rd / Center	US-40 to Main St	1.57	EWGCOG/IDOT	Urban	Minor Arterial	Major Collector
	Formosa Rd		0.23				
5 – 121	Spring Valley Rd	US-40 to Old Urban Limit	0.98	EWGCOG/IDOT	Urban	Major Collector	Minor Collector
6 - 122	Clay St	IL-162 to Lower Marine Rd	0.58	EWGCOG/IDOT	Urban	Local Road	Minor Collector
6 - 123	Lower Marine Rd	IL-162 to Schmalz Rd	0.96	EWGCOG/IDOT	Urban	Major Collector	Minor Collector
6 – 124	Main St / Troy-O'Fallon Rd	IL-162 to Old Urban Limit	2.02	EWGCOG/IDOT	Urban	Minor Arterial	Principal Arterial
	Troy-O'Fallon Rd	Old Urban Limit to St. Clair Co Line	3.19	EWGCOG/IDOT	Urban / Rural	Major Collector	Principal Arterial
6 – 125	IL-162	Main St to US-40	2.5	EWGCOG/IDOT	Urban	Principal Arterial	Minor Arterial
6 – 126	Bethany Rd	IL-162 to US-40	0.12	EWGCOG/IDOT	Urban	Major Collector	Minor Collector
6 – 127	US-40	Old Urban Limit to Kennedy Ln	7.69	EWGCOG/IDOT	Rural / Urban	Minor Arterial	Principal Arterial
6 – 128	St Jacob Rd / Main St / Ellis Rd	IL-4 to IL-160	6.18	EWGCOG/IDOT	Rural	Local Road	Minor Collector
6 – 129	Rose Rd	IL-4 to IL-160	6.55	EWGCOG/IDOT	Rural	Minor Collector	Local Road
4 – 130	IL-143	Old Urban Limit to US-40	2.01	EWGCOG/IDOT	Urban	Principal Arterial	Minor Arterial
4 – 131	US-40	Old Urban Limit to I-70 WB Ramps	3.44	EWGCOG/IDOT	Urban	Minor Arterial	Principal Arterial
6 – 132	IL-160	Troxler Ave to US-40	0.49	EWGCOG/IDOT	Urban	Principal Arterial	Minor Arterial
6 – 133	Hemlock St	US-40 to Highland Rd	0.3	EWGCOG/IDOT	Urban	Major Collector	Minor Arterial

Functional Classification Review Recommendations - Madison County, Illinois

Map # & ID #	Name	Segment Limits	Mileage	Requesting Agency	Federal-Aid Urbanized Area Boundary	Current Classification	Recommended Classification
6 – 134	Highland Rd / Broadway	Hemlock St to IL-160	0.26	EWGCOG/IDOT	Urban	Major Collector	Minor Arterial
6 – 135	IL-160 (Broadway, Sycamore Dr, Poplar St)	East Main St to Old Urban Limit	1.53	EWGCOG/IDOT	Urban	Principal Arterial	Minor Arterial
6 – 136	Walnut	6th St to IL-160	0.32	EWGCOG/IDOT	Urban	Major Collector	Minor Arterial
6 – 137	Washington St	6th St to IL-160	0.34	EWGCOG/IDOT	Urban	Minor Arterial	Major Collector
6 – 138	Laurel St / Main St	IL-160 to Washington St	0.14	EWGCOG/IDOT	Urban	Local Road	Major Collector
6 – 139	6th St	Washington St to Poplar Dr	0.41	EWGCOG/IDOT	Urban	Major Collector	Minor Arterial
6 – 140	Cypress	6th St to Lindenthal St	0.33	EWGCOG/IDOT	Urban	Major Collector	Minor Collector
			0.29			Local Road	Minor Collector
6 – 141	IL-160	US-40 to City Limit	0.53	EWGCOG/IDOT	Urban	Minor Arterial	Major Collector
		City Limit to Poplar Dr	0.42			Principal Arterial	Major Collector
6 – 142	IL-160 (Sycamore Dr)	Poplar St to Main St	0.07	EWGCOG/IDOT	Urban	Principal Arterial	Major Collector
6 – 143	Main St / Dolphin / Salmon / Helvetia	IL-160 to Broadway	1.10	EWGCOG/IDOT	Urban	Major Collector	Local Road
6 – 144	Chestnut / Trenton Rd	IL-160 to Bellm Rd	1.52	EWGCOG/IDOT	Urban	Major Collector	Local Road
	Bellm Rd	Old Trenton Rd to Arkansas Rd	1.01				
6 – 145	Oak St	Broadway to Lindenthal St	0.4	EWGCOG/IDOT	Urban	Major Collector	Minor Collector
6 – 146	Lindenthal St/ Park Hill Dr / Lakeshore Dr / VFW Rd	Northern Poplar Dr to Southern Poplar Dr	0.96	EWGCOG/IDOT	Urban	Major Collector	Minor Collector
6 – 147	St Rose Rd	Old Urban Limit to Clinton County Line	3.11	EWGCOG/IDOT	Urban / Rural	Major Collector	Minor Arterial

Functional Classification Review Recommendations - St. Clair County, Illinois

Map # & ID #	Name	Segment Limits	Mileage	Requesting Agency	Federal-Aid Urbanized Area Boundary	Current Classification	Recommended Classification
1 – 1	Exchange Ave	I-70 NB Ramps to Packers Ave	0.25	EWGCOG / IDOT	Urban	Local Road	Minor Arterial
1 – 2	Packers Ave	Exchange Ave to River Park Drive Connector	0.99	EWGCOG / IDOT	Urban	Principal Arterial	Minor Arterial
7 – 3	Missouri Ave	Dead End to 3rd St	0.15	EWGCOG / IDOT	Urban	Major Collector	Local Road
7 – 4	Front St	Dead End near Water St to 8th St	0.69	EWGCOG / IDOT	Urban	Major Collector	Local Road
	Trendley Ave		0.75				
	Missouri Ave		0.61				
7 – 5	Missouri Ave	3rd St to Collinsville Ave	0.09	EWGCOG / IDOT	Urban	Major Collector	Minor Collector
7 – 6	3rd St	Broadway Ave to Collinsville Ave	0.34	EWGCOG / IDOT	Urban	Local Road	Major Collector
	St Louis Ave		0.04				
7 – 7	6th St	MLK Dr to IL-15	0.42	EWGCOG / IDOT	Urban	Local Road	Major Collector
7 – 8	7th St	Pennsylvania Ave to Missouri Ave	0.68	EWGCOG / IDOT	Urban	Major Collector	Local Road
7 – 9	Pennsylvania Ave	7th St to 9th St	0.14	EWGCOG / IDOT	Urban	Major Collector	Local Road
7 – 10	8th St	Pennsylvania Ave to Missouri Ave	0.67	EWGCOG / IDOT	Urban	Major Collector	Local Road
7 – 11	9th St (Katherine Dunham Pl)	St Clair Ave to IL-15B	0.77	EWGCOG / IDOT	Urban	Minor Arterial	Major Collector
7 – 12	MLK Dr	10th St to State St	0.04	EWGCOG / IDOT	Urban	Major Collector	Minor Arterial
7 – 13	13th St	St Clair Ave to State St	0.48	EWGCOG / IDOT	Urban	Major Collector	Minor Collector
7 – 14	15th St / Lincoln Ave	Baugh Ave to 25th St	1.02	EWGCOG / IDOT	Urban	Minor Arterial	Minor Collector
7 – 15	18th St	Lynch Ave to Baugh Ave	0.38	EWGCOG / IDOT	Urban	Local Road	Major Collector
7 – 16	Baugh Ave	18th St to 9th St	0.58	EWGCOG / IDOT	Urban	Minor Arterial	Major Collector
			0.04				
7 – 17	15th St	St Clair Ave to Baugh Ave	0.11	EWGCOG / IDOT	Urban	Minor Arterial	Major Collector
7 – 18	18th St	Baugh Ave to St Clair Ave	0.05	EWGCOG / IDOT	Urban	Local Road	Major Collector
7 – 19	13th St	State St to MLK Dr	0.11	EWGCOG / IDOT	Urban	Major Collector	Local Road
7 – 20	13th St	MLK Dr to Broadway	0.41	EWGCOG / IDOT	Urban	Major Collector	Local Road

Functional Classification Review Recommendations - St. Clair County, Illinois

Functional Classification Review Recommendations - St. Clair County, Illinois							
Map # & ID #	Name	Segment Limits	Mileage	Requesting Agency	Federal-Aid Urbanized Area Boundary	Current Classification	Recommended Classification
7 – 21	Bond Ave	8th St to 10th St	0.13	EWGCOG / IDOT	Urban	Minor Arterial	Local Road
7 – 22	8th St	IL-15 to IL-3	0.18	EWGCOG / IDOT	Urban	Minor Arterial	Major Collector
			1.31				
7 – 23	Allen Ave	Piggott to Dead End	0.13	EWGCOG / IDOT	Urban	Major Collector	Local Road
7 – 24	Piggott	8th St to I-70 Ramp	0.50	EWGCOG / IDOT	Urban	Minor Arterial	Local Road
7 – 25	13th St	Piggott Ave to Tudor Ave	0.06	EWGCOG / IDOT	Urban	Local Road	Major Collector
		Piggott Ave to Bond Ave	0.17			Minor Arterial	
7 – 26	15th St	IL-15 to Tudor Ave	0.82	EWGCOG / IDOT	Urban	Major Collector	Minor Arterial
7 – 27	Piggott Ave	15th St to 13th St	0.26	EWGCOG / IDOT	Urban	Local Road	Minor Arterial
7 – 28	Tudor Ave	I-70 Ramp to 15th St	0.27	EWGCOG / IDOT	Urban	Local Road	Minor Arterial
7 – 29	Tudor Ave	15th St to 17th St	0.22	EWGCOG / IDOT	Urban	Local Road	Minor Collector
7 – 30	15th St	Tudor Ave to Boismenu Ave	0.19	EWGCOG / IDOT	Urban	Major Collector	Minor Collector
	Boismenu Ave	15th St to Russell Ave	0.08			Local Road	
	16th St		0.05				
7 – 31	15th St	Boismenu Ave to Barricade	0.06	EWGCOG / IDOT	Urban	Major Collector	Local Road
7 – 32	Russel Ave / 16th St	Dead End to Russell Ave	0.46	EWGCOG / IDOT	Urban	Major Collector	Local Road
7 – 33	Monsanto Ave	Pitzman Ave to Falling Springs	1.15	EWGCOG / IDOT	Urban	Major Collector	Minor Collector
1 – 34	Queeny Ave / Nickell Ave	IL-3 to Falling Springs Rd	0.37	EWGCOG / IDOT	Urban	Local Road	Major Collector
7 – 35	Wilford St	14th St to Dr M R Lemons Blvd	0.33	EWGCOG / IDOT	Urban	Major Collector	Local Road
7 – 36	Wilford St	Dr M R Lemons Blvd to 19th St	0.24	EWGCOG / IDOT	Urban	Major Collector	Minor Collector
7 – 37	Dr M R Lemons Blvd	Tudor Ave to Russel Ave	0.17	EWGCOG / IDOT	Urban	Major Collector	Minor Collector
		Russel Ave to Wilford St	0.25	EWGCOG / IDOT	Urban	Local Road	
7 – 38	Russel Ave	16th St to 19th St	0.34	EWGCOG / IDOT	Urban	Major Collector	Minor Collector
1 – 39	19th / CH-10 / Falling Springs	Bond Ave to IL-157	3.43	EWGCOG / IDOT	Urban	Minor Arterial	Major Collector
7 – 40	Russel Ave	19th to 20th St	0.20	EWGCOG / IDOT	Urban	Major Collector	Local Road
7 – 41	20th St	Tudor Ave to Wilford St	0.48	EWGCOG / IDOT	Urban	Major Collector	Local Road
	Wilford St	19th to 20th St	0.21				

Functional Classification Review Recommendations - St. Clair County, Illinois

Map # & ID #	Name	Segment Limits	Mileage	Requesting Agency	Federal-Aid Urbanized Area Boundary	Current Classification	Recommended Classification
7 – 42	Tudor Ave	19th to 26th St	0.62	EWGCOG / IDOT	Urban	Major Collector	Local Road
7 – 43	26th St	Bond Ave to Tudor Ave	0.26	EWGCOG / IDOT	Urban	Major Collector	Local Road
7 – 44	15th St	MLK Dr to IL-15	0.25	EWGCOG / IDOT	Urban	Major Collector	Minor Collector
7 – 45	18th St	MLK Dr to IL-15	0.24	EWGCOG / IDOT	Urban	Local Road	Minor Collector
7 – 46	20th St	St Clair Ave to MLK Dr	0.78	EWGCOG / IDOT	Urban	Major Collector	Minor Collector
7 – 47	Ridge	MLK Dr to 25th St	0.75	EWGCOG / IDOT	Urban	Major Collector	Minor Collector
7 – 48	29th St	IL-15 to Louisiana Blvd	0.44	EWGCOG / IDOT	Urban	Major Collector	Minor Collector
		2nd St to Louisiana Blvd	0.89			Local Road	
7 – 49	33rd St	State St to Louisiana Blvd	0.36	EWGCOG / IDOT	Urban	Major Collector	Minor Collector
7 – 50	38th St	St Clair Ave to State St	0.53	EWGCOG / IDOT	Urban	Major Collector	Minor Collector
1 – 51	IL-111	St Clair Ave to Lake Blvd	1.18	EWGCOG / IDOT	Urban	Minor Arterial	Major Collector
1 – 52	IL-111	Madison County Line to I-64	2.88	EWGCOG / IDOT	Urban	Principal Arterial	Minor Arterial
1 – 53	Hill Ave / 56th St / Vassar Ave	IL-111 to Bunkum Rd	1.32	EWGCOG / IDOT	Urban	Major Collector	Local Road
1 – 54	Bunkum Rd	37th St to Lincoln Trail	6.52	EWGCOG / IDOT	Urban	Minor Arterial	Major Collector
	37th St	Bunkum Rd to St Clair Ave	0.47				
1 – 55	Audubon Ave	40th St to 56th St	0.96	EWGCOG / IDOT	Urban	Major Collector	Local Road
1 – 56	40th St	Forest Blvd to Caseyville Ave	0.42	EWGCOG / IDOT	Urban	Minor Arterial	Major Collector
1 – 57	40th St	Park Dr to Forest Blvd	0.12	EWGCOG / IDOT	Urban	Major Collector	Local Road
1 – 58	Waverly Ave	25th St to 40th St	0.69	EWGCOG / IDOT	Urban	Minor Arterial	Major Collector
1 – 59	N Park Dr	36th St to 40th St	0.26	EWGCOG / IDOT	Urban	Major Collector	Local Road
1 – 60	Maryland Ave / 63rd St	IL-111 to Collinsville Rd	1.06	EWGCOG / IDOT	Urban	Major Collector	Local Road
1 – 61	Forest Blvd / Lincoln St	40th St to IL-157	4.44	EWGCOG / IDOT	Urban	Minor Arterial	Major Collector
1 – 62	Black Ln	Madison County Line to Bunkum Rd	2.51	EWGCOG / IDOT	Urban	Minor Arterial	Major Collector

Functional Classification Review Recommendations - St. Clair County, Illinois

Map # & ID #	Name	Segment Limits	Mileage	Requesting Agency	Federal-Aid Urbanized Area Boundary	Current Classification	Recommended Classification
1 – 63	Caseyville Rd / 5th St /Morris St	Black Ln to IL-157	1.38	EWGCOG / IDOT	Urban	Major Collector	Minor Collector
1 – 64	2nd St	Morris St to Lincoln St	0.32	EWGCOG / IDOT	Urban	Local Road	Minor Collector
1 – 65	Pleasant Ridge Rd	Bunkum Rd to East O'Fallon Rd	1.24	EWGCOG / IDOT	Urban	Major Collector	Minor Collector
1 – 66	Holy Cross Rd	St Clair Ave to Bunkum Rd	1.79	EWGCOG / IDOT	Urban	Major Collector	Local Road
7 – 67	43rd St	State St to Robert L Price Dr	0.47	EWGCOG / IDOT	Urban	Major Collector	Minor Collector
1 – 68	Robert L Price Dr / Pocket Rd	43rd St to IL-15	0.89	EWGCOG / IDOT	Urban	Major Collector	Minor Collector
1 – 69	Parker Ave / 42nd Street	Grand Ave to Bond Ave	0.49	EWGCOG / IDOT	Urban	Major Collector	Minor Collector
1 – 70	Park Rd / Pocket Rd	Robert L Price Dr to Business Entrance	2.20	EWGCOG / IDOT	Urban	Major Collector	Local Road
1 – 71	Pocket Rd	IL-15 to Business Entrance	0.13	EWGCOG / IDOT	Urban	Major Collector	Local Road
1 – 72	Lakewood Pl / Racetrack Rd	IL-163 to IL-15	0.59	EWGCOG / IDOT	Urban	Major Collector	Minor Collector
1 – 73	Church Rd	50th St to IL-157	1.24	EWGCOG / IDOT	Urban	Major Collector	Minor Collector
1 – 74	73rd St	State St to Lake Blvd	0.84	EWGCOG / IDOT	Urban	Major Collector	Minor Collector
1 – 75	71st St	Marybelle Ave to State St	0.26	EWGCOG / IDOT	Urban	Major Collector	Local Road
1 – 76	79th / Church Ln / 80th St	St Clair Ave to State St	0.77	EWGCOG / IDOT	Urban	Major Collector	Minor Collector
1 – 77	95th St	West Main St to Foley Dr	0.92	EWGCOG / IDOT	Urban	Major Collector	Minor Collector
1 – 78	Lebanon Rd	West Main St to St Clair Ave	1.10	EWGCOG / IDOT	Urban	Minor Arterial	Major Collector
	Lincoln Trail		1.95				
1 – 79	Bunkum Rd	St Clair Ave to Lincoln Trail	0.05	EWGCOG / IDOT	Urban	Minor Arterial	Minor Collector
1 – 80	Caseyville Road	South Morrison Rd to IL-157	0.08	EWGCOG / IDOT	Urban	Major Collector	Minor Arterial
2 – 81	Bethel Rd	Old Urban Limit to Witt Rd	1.28	EWGCOG / IDOT	Urban	Minor Collector	Major Collector
2 – 82	Simmons Rd	Bethel Road to Old Urban Limit	0.18	EWGCOG / IDOT	Urban	Local Road	Major Collector
2 – 83	Fairwood Hills Rd	Simmons Rd to O'Fallon-Troy Rd	1.02	EWGCOG / IDOT	Urban	Major Collector	Minor Collector

Functional Classification Review Recommendations - St. Clair County, Illinois

Map # & ID #	Name	Segment Limits	Mileage	Requesting Agency	Federal-Aid Urbanized Area Boundary	Current Classification	Recommended Classification
2 – 84	Fountains Pkwy	IL-159 to Old Collinsville Rd	1.05	EWGCOG / IDOT	Urban	Local Road	Minor Collector
1 – 85	S Ruby Lane	Lincoln Trail to Long Acre Dr	0.50	EWGCOG / IDOT	Urban	Local Road	Minor Collector
1 – 86	Chateau Dr	IL-159 to Joseph Dr	0.48	EWGCOG / IDOT	Urban	Major Collector	Minor Collector
	Joseph Dr	Ashland Ave to Chateau Dr	0.48				
2 – 87	Walnut St	West Hwy 50 to Pierce Blvd	0.70	EWGCOG / IDOT	Urban	Major Collector	Minor Collector
2 – 88	3rd St	Lincoln St to Seven Hills Rd	1.11	EWGCOG / IDOT	Urban	Major Collector	Minor Collector
2 – 89	Weber Rd	3rd Street to Hwy 50	0.41	EWGCOG / IDOT	Urban	Local Road	Minor Collector
2 – 90	N Green Mount Rd	West Hwy 50 to Lebanon Ave	2.85	EWGCOG / IDOT	Urban	Major Collector	Minor Arterial
2 – 91	Old Collinsville Rd	Lincoln Hwy to West Blvd	4.41	EWGCOG / IDOT	Urban	Major Collector	Minor Arterial
2 – 92	Munie Rd	Smelting Works Rd to Old Collinsville Rd	0.65	EWGCOG / IDOT	Urban	Local Road	Minor Collector
1 – 93	Smelting Works Rd	Frank Scott Pkwy to Grimig Road	1.01	EWGCOG / IDOT	Urban	Local Road	Minor Collector
	Fullerton Rd / Smelting Works Rd	IL-159 to Grimig Rd	1.31			Major Collector	
1 – 94	Grimig Rd	IL-159 to Smelting Works Rd	0.38	EWGCOG / IDOT	Urban	Major Collector	Minor Collector
1 – 95	Huntwood Rd	Sullivan Drive to IL-159	0.95	EWGCOG / IDOT	Urban	Major Collector	Minor Collector
4 – 96	B St	Anderson Ln to North Green Mount Rd	0.81	EWGCOG / IDOT	Urban	Local Road	Major Collector
4 – 97	Shiloh Station Rd	Lebanon Ave to IL-161	2.70	EWGCOG / IDOT	Urban	Major Collector	Minor Collector
2 – 98	O'Fallon-Troy / Scott-Troy Rd	Madison County Line to US-50	5.12	EWGCOG / IDOT	Urban / Rural	Minor Arterial	Principal Arterial
2 – 99	Acorn Way	Horner Park Rd to IL-4	0.34	EWGCOG / IDOT	Urban	Major Collector	Minor Collector
2 – 100	Horner Park (Widicus Rd)	Widicus Rd to Acorn Way	0.30	EWGCOG / IDOT	Urban	Major Collector	Local Road
2 – 101	Horner Park (Widicus Rd) / Monroe St	Acorn Way to Summerfield St	0.67	EWGCOG / IDOT	Urban	Major Collector	Minor Collector
2 – 102	Monroe St / W Schuetz St	St Louis St to US-50	0.49	EWGCOG / IDOT	Urban	Major Collector	Minor Collector

Functional Classification Review Recommendations - St. Clair County, Illinois

Functional Classification Review Recommendations - St. Clair County, Illinois							
Map # & ID #	Name	Segment Limits	Mileage	Requesting Agency	Federal-Aid Urbanized Area Boundary	Current Classification	Recommended Classification
2 – 103	Herman St / McAllister St	US-50 to IL-4	0.77	EWGCOG / IDOT	Urban	Major Collector	Minor Collector
2 – 104	Seibert Rd / Scott Dr	East of SAFB gate to south of SAFB gate	1.24	EWGCOG / IDOT	Urban	Major Collector	Local Road
1 – 105	Judith Ln	IL-3 to Upper Cahokia Rd	0.69	EWGCOG / IDOT	Urban	Major Collector	Minor Collector
1 – 106	Upper Cahokia Rd	Barricade to Judith Ln	0.30	EWGCOG / IDOT	Urban	Major Collector	Local Road
1 – 107	Upper Cahokia Rd	Judith La to Falling Springs	0.64	EWGCOG / IDOT	Urban	Major Collector	Minor Collector
1 – 108	Sauget Business Blvd	Sauget Industrial to Sauget Industrial Pkwy	1.82	EWGCOG / IDOT	Urban	Local Road	Major Collector
1 – 109	Sauget Industrial Pkwy	Vincent Drive to north of Sauget Business Blvd	1.97	EWGCOG / IDOT	Urban	Major Collector	Local Road
1 – 110	Doris Ave	St Patrick Blvd to Jerome La	1.40	EWGCOG / IDOT	Urban	Major Collector	Minor Collector
3 – 111	Adams Rd	Carondelet Rd to Water St	1.98	EWGCOG / IDOT	Urban	Minor Arterial	Major Collector
	Water St	Adams Rd to Main St	0.75				
	Carondelet Rd		0.28				
3 – 112	Carondelet Rd	7th St to Adams Rd	1.35	EWGCOG / IDOT	Urban	Minor Arterial	Minor Collector
			0.30			Major Collector	
	7th St	Carondelet Rd to Old Route 3	1.03				
	Davis St Ferry		3.23				
3 – 113	IMBS Station Rd	Main St to Old Urban Limit	0.31	EWGCOG / IDOT	Urban	Minor Arterial	Major Collector
3 – 114	IMBS Station Rd	Old Urban Limit to Old Urban Limit	0.96	EWGCOG / IDOT	Urban	Minor Arterial	Major Collector
3 – 115	Stolle Rd / Triple Lakes Rd	Stolle Rd to Old Urban Limit	1.51	EWGCOG / IDOT	Urban	Minor Arterial	Major Collector
	Triple Lakes Rd	Stolle Rd to Stolle Rd Wye	0.17				
1 – 116	Eiler Rd	Villa Dr to IL-13	0.72	EWGCOG / IDOT	Urban	Minor Arterial	Major Collector
3 – 117	Villa Dr / Townhall Rd	Eiler Rd to Frank Scott Pkwy	3.85	EWGCOG / IDOT	Urban	Major Collector	Minor Collector
1 – 118	74th St / Carson Dr / Windsor Dr	IL-161 to W Main St	0.87	EWGCOG / IDOT	Urban	Major Collector	Minor Collector
1 – 119	Werner Dr	74th St to Country Club Acres	0.42	EWGCOG / IDOT	Urban	Major Collector	Minor Collector

Functional Classification Review Recommendations - St. Clair County, Illinois

Map # & ID #	Name	Segment Limits	Mileage	Requesting Agency	Federal-Aid Urbanized Area Boundary	Current Classification	Recommended Classification
1 – 120	Yorker Dr / Country Club Acres	S 74th St to Old Frank Scott Pkwy	0.50	EWGCOG / IDOT	Urban	Major Collector	Minor Collector
	Winchester Dr / Mitchell Ln / Southgate Dr		0.60				
	Southgate Dr	Old Frank Scott Pkwy to Frank Scott Pkwy	0.03			Local Road	
1 – 121	Dapron Dr	Frank Scott Pkwy to Park Dr	0.38	EWGCOG / IDOT	Urban	Local Road	Major Collector
1 – 122	North 48th / Park Dr	West Main St to Dapron Dr	0.46	EWGCOG / IDOT	Urban	Major Collector	Minor Collector
3 – 123	37th St	North Belt West to W Main St	0.62	EWGCOG / IDOT	Urban	Major Collector	Minor Collector
3 – 124	IL-13	North Belt West to IL-158	3.76	EWGCOG / IDOT	Urban	Minor Arterial	Major Collector
3 – 125	Belleville Crossing	Frank Scott Pkwy to 17th	1.00	EWGCOG / IDOT	Urban	Local Road	Major Collector
3 – 126	South 17th St	IL-15 to Frank Scott Pkwy	0.66	EWGCOG / IDOT	Urban	Major Collector	Minor Collector
3 – 127	29th St	IL-13 to W Main St	0.83	EWGCOG / IDOT	Urban	Major Collector	Minor Collector
3 – 128	Roger Ave	17th St to IL-161	0.48	EWGCOG / IDOT	Urban	Major Collector	Local Road
3 – 129	Morgan St	17th St to IL-161	0.69	EWGCOG / IDOT	Urban	Minor Arterial	Major Collector
3 – 130	Boul Ave	IL-159 to IL-161	0.54	EWGCOG / IDOT	Urban	Minor Arterial	Major Collector
3 – 131	Caseyville Ave / Kinsella Ave / North 2nd St	North Belt West to West F	1.70	EWGCOG / IDOT	Urban	Major Collector	Minor Collector
3 – 132	28th / Kingsbury Dr / Kenwood Dr / Gilbert St	W Main St to IL-159	1.61	EWGCOG / IDOT	Urban	Major Collector	Minor Collector
8 – 133	F St	6th St to 2nd St	0.29	EWGCOG / IDOT	Urban	Local Road	Major Collector
8 – 134	North 6th St	F St to West Main St	0.57	EWGCOG / IDOT	Urban	Local Road	Major Collector
8 – 135	South 11th St	IL-13 to West Main St	0.49	EWGCOG / IDOT	Urban	Local Road	Minor Collector
8 – 136	11th St	IL-15 to IL-13	0.32	EWGCOG / IDOT	Urban	Local Road	Major Collector
8 – 137	6th St	W Main St to Centreville Ave	0.15	EWGCOG / IDOT	Urban	Major Collector	Minor Arterial
8 – 138	Centreville Ave	6th St to Washington	0.13	EWGCOG / IDOT	Urban	Minor Arterial	Major Collector
8 – 139	Washington	6th St to Charles St	0.71	EWGCOG / IDOT	Urban	Minor Arterial	Major Collector

Functional Classification Review Recommendations - St. Clair County, Illinois

Map # & ID #	Name	Segment Limits	Mileage	Requesting Agency	Federal-Aid Urbanized Area Boundary	Current Classification	Recommended Classification
8 – 140	West Main St	6th St to IL-159	0.42	EWGCOG / IDOT	Urban	Major Collector	Minor Arterial
8 – 141	North 3rd St	F St to Monroe	0.78	EWGCOG / IDOT	Urban	Local Road	Minor Collector
8 – 142	North 2nd St	West F to Monroe St	0.76	EWGCOG / IDOT	Urban	Major Collector	Local Road
8 – 143	North 1st	West F to Monroe St	0.76	EWGCOG / IDOT	Urban	Major Collector	Local Road
8 – 144	West B St	2nd St to IL-159	0.13	EWGCOG / IDOT	Urban	Major Collector	Local Road
8 – 145	A St	Charles St to Main St	0.68	EWGCOG / IDOT	Urban	Minor Arterial	Major Collector
8 – 146	Oak St / A St	East Main St to Charles St	0.20	EWGCOG / IDOT	Urban	Minor Arterial	Minor Collector
8 – 147	East Main St	IL-159 to Mascoutah Ave	0.30	EWGCOG / IDOT	Urban	Major Collector	Minor Arterial
8 – 148	Mascoutah Ave	Main St to Washington	0.07	EWGCOG / IDOT	Urban	Major Collector	Minor Collector
		Washington to Lincoln	0.06			Minor Arterial	
8 – 149	Washington / Forest Ave	Charles St to E Main St	0.32	EWGCOG / IDOT	Urban	Minor Arterial	Minor Collector
8 – 150	Mascoutah Ave	Abend St to IL-158	0.70	EWGCOG / IDOT	Urban	Minor Arterial	Major Collector
8 – 151	Douglas Ave / Monroe St / Wabash St	East Main St to McClintock Ave	0.51	EWGCOG / IDOT	Urban	Major Collector	Local Road
8 – 152	Church St	Douglas Ave to Monroe	0.93	EWGCOG / IDOT	Urban	Major Collector	Local Road
8 – 153	Douglas Ave	IL-159 to Main St	1.06	EWGCOG / IDOT	Urban	Minor Arterial	Major Collector
8 – 154	Scheel St	Benton St to Douglas Ave	0.11	EWGCOG / IDOT	Urban	Major Collector	Minor Collector
4 – 155	Lucinda Ave	Lebanon Ave to E Main St	0.85	EWGCOG / IDOT	Urban	Major Collector	Minor Collector
4 – 156	Vicksburg Dr	Denvershire Dr to West Blvd	0.08	EWGCOG / IDOT	Urban	Local Road	Minor Collector
	Cedar Mt Rd		0.04				
	Vicksburg Dr		0.20				
	Denvershire Dr	IL-161 to Vicksburg Dr	0.32				
4 – 157	West Blvd	Vicksburg Dr (West) to Dead End	0.16	EWGCOG / IDOT	Urban	Major Collector	Local Road
4 – 158	Wabash St	McClintock Ave to IL-13	0.89	EWGCOG / IDOT	Urban	Major Collector	Minor Collector
4 – 159	IL-13	IL-158 to IL-15	1.40	EWGCOG / IDOT	Urban	Minor Arterial	Major Collector

Functional Classification Review Recommendations - St. Clair County, Illinois

Map # & ID #	Name	Segment Limits	Mileage	Requesting Agency	Federal-Aid Urbanized Area Boundary	Current Classification	Recommended Classification
8 – 160	West Cleveland	State to IL-159	0.53	EWGCOG / IDOT	Urban	Major Collector	Minor Collector
8 – 161	State St Rd	Centreville Ave to Park Rd	1.57	EWGCOG / IDOT	Urban	Major Collector	Minor Collector
3 – 162	Park Rd	State St Rd to IL-159	0.50	EWGCOG / IDOT	Urban	Major Collector	Minor Collector
4 – 163	IL-161	IL-4 to Old Urban Limit	0.66	EWGCOG / IDOT	Rural	Principal Arterial	Minor Arterial
4 – 164	IL-177	IL-4 to Old Urban Limit	2.68	EWGCOG / IDOT	Rural / Urban	Minor Arterial	Major Collector
4 – 165	IL-4	IL-161 to Old Urban Limit	2.91	EWGCOG / IDOT	Urban	Principal Arterial	Minor Arterial
4 – 166	Fuesser Rd	County Rd to IL-4	1.36	EWGCOG / IDOT	Urban	Major Collector	Minor Collector
4 – 167	CH-93	IL-161 to IL-177	1.77	EWGCOG / IDOT	Urban	Minor Arterial	Major Collector
	6 th		0.63				
4 – 168	IL-177	Old Urban Limit to Old Urban Limit	1.11	EWGCOG / IDOT	Urban	Major Collector	Minor Arterial
4 – 169	Rentchler Rd	IL-158 to Old Urban Limit	0.50	EWGCOG / IDOT	Urban	Major Collector	Minor Collector
4 – 170	Plum Hill School Rd / Rentchler Rd	IL-158 to Old Urban Limit	2.38	EWGCOG / IDOT	Urban	Local Road	Major Collector
		Old Urban Limit to Jefferson Rd	1.46			Minor Collector	
4 – 171	Jefferson Rd	Rentchler Rd to Jack's Run Rd	3.80	EWGCOG / IDOT	Urban / Rural	Major Collector	Minor Collector
3 – 172	IL-158	Frank Scott Pkwy to IL-15	2.68	EWGCOG / IDOT	Urban / Rural	Principal Arterial	Minor Arterial
3 – 173	Concordia Church Rd	Frank Scott Pkwy to IL-158	0.93	EWGCOG / IDOT	Urban	Minor Arterial	Major Collector
3 – 174	Frank Scott Pkwy	Old Urban Limit to IL-158	0.09	EWGCOG / IDOT	Rural	Major Collector	Minor Arterial
3 – 175	Bluffside Rd	Triple Lakes Rd to Monroe County Line	2.67	EWGCOG / IDOT	Urban	Local Road	Minor Collector
3 – 176	Polk St	Park View Dr to IL-158	0.20	EWGCOG / IDOT	Rural	Local Road	Minor Collector
	Park View Dr / Legion Dr	Polk St to IL-163	0.48				
3 – 177	Madison St	Jefferson St to Roachtown Rd	0.84	EWGCOG / IDOT	Rural	Local Road	Minor Collector
	Schmidt Ln		2.31				

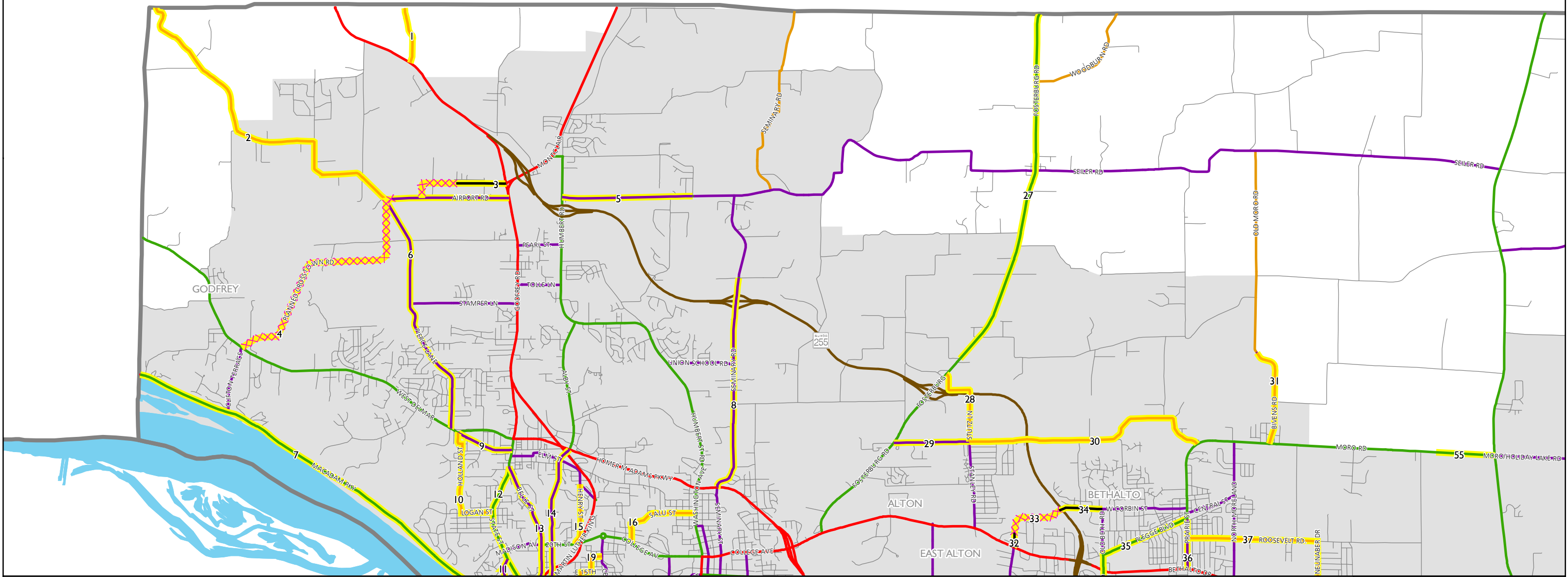
Functional Classification Review Recommendations - St. Clair County, Illinois

Map # & ID #	Name	Segment Limits	Mileage	Requesting Agency	Federal-Aid Urbanized Area Boundary	Current Classification	Recommended Classification
5 – 178	IL-159 / IL-156	Old Urban Limit to Monroe County Line	9.34	EWGCOG / IDOT	Urban / Rural	Minor Arterial	Principal Arterial
4 – 179	Douglas-Freeburg Rd	IL-159 to Old Urban Limit	0.96	EWGCOG / IDOT	Urban	Major Collector	Minor Arterial
4 – 180	Silverthorne / Ed Wolf Rd / Westview Dr / Kessler Rd	Douglas-Freeburg Rd to Douglas-Freeburg Rd	1.89	EWGCOG / IDOT	Urban	Major Collector	Local Road
4 – 181	East Mill St / Jacks Run Rd	IL-13 to Old Urban Limit	1.03	EWGCOG / IDOT	Urban	Minor Arterial	Local Road
4 – 182	Apple St / Pitts St / Cemetery Rd / Barber Ln	IL-13 to Jacks Run Rd	2.68	EWGCOG / IDOT	Urban	Minor Arterial	Major Collector
5 – 183	Belleville / Lincoln Ct	Douglas-Freeburg Rd to IL-13	0.31	EWGCOG / IDOT	Urban	Major Collector	Minor Collector
5 – 184	Hill / Fayetteville Rd / Old Fayette-Freeburg Rd	IL-13 to IL-15	2.27	EWGCOG / IDOT	Urban / Rural	Major Collector	Minor Collector
5 – 185	Robinson School Rd	IL-159 to IL-15	5.35	EWGCOG / IDOT	Rural	Minor Collector	Local Road
	Five Forks Rd		6.17				
5 – 186	IL-13	Ponderosa Lane to Washington County Line	15.65	EWGCOG / IDOT	Rural	Minor Arterial	Principal Arterial
	IL-4		2.68				
5 – 187	Van Buren St	Spotsylvania to IL-13	0.24	EWGCOG / IDOT	Rural	Local Road	Major Collector
	Spotsylvania	Van Buren St to New Baldwin Rd	0.98				
5 – 188	Old IL-13	Darmstadt Rd to IL-13	1.38	EWGCOG / IDOT	Rural	Major Collector	Minor Collector
6 – 189	Lenzburg North Rd	Darmstadt Rd to IL-13	1.34	EWGCOG / IDOT	Rural	Minor Collector	Local Road
6 – 190	Marigold Rd	IL-4 to Washington County Line	1.08	EWGCOG / IDOT	Rural	Local Road	Major Collector
6 – 191	Risdon Sch Rd	Baldwin Rd to Doza Creek Rd	5.38	EWGCOG / IDOT	Rural	Major Collector	Local Road
6 – 192	South Main St	Risdon School Rd to IL-13	1.00	EWGCOG / IDOT	Rural	Major Collector	Minor Collector
	Doza Creek Rd	Risdon School Rd to Randolph County Line	1.08			Local Road	

East-West Gateway November 2015 Functional Classification Application Period

Recommended Functional Classification Modifications - Missouri

Map # & ID #	Name	Segment Limits	Mileage	County	Requesting Agency	Federal-Aid Urbanized Area Boundary	Current Classification	Recommended Classification
1 - 1	Phantom Dr	James S McDonnell to Missouri Bottom Rd	0.69	St. Louis	Hazelwood	Urban	Local Road	Minor Collector
2 - 1	Kerth Rd	Dead End to Butler Hill Rd	0.63	St. Louis	EWGCOG / MoDOT	Urban	Major Collector	Local Road
2 - 2	Kerth Rd	Tarltan Dr to Dead End	0.10					
	Tarltan Dr	Mattis Rd to Kerth Rd	0.44					
3 - 1	MO - 21	SH - N to Washington/Jefferson County Line	7.30	Jefferson	MoDOT	Rural	Minor Arterial	Principal Arterial



Map I of 6
Madison County, Illinois
March 2016

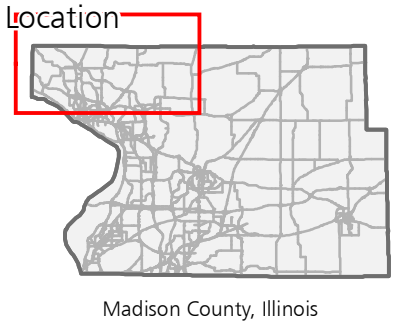
LEGEND

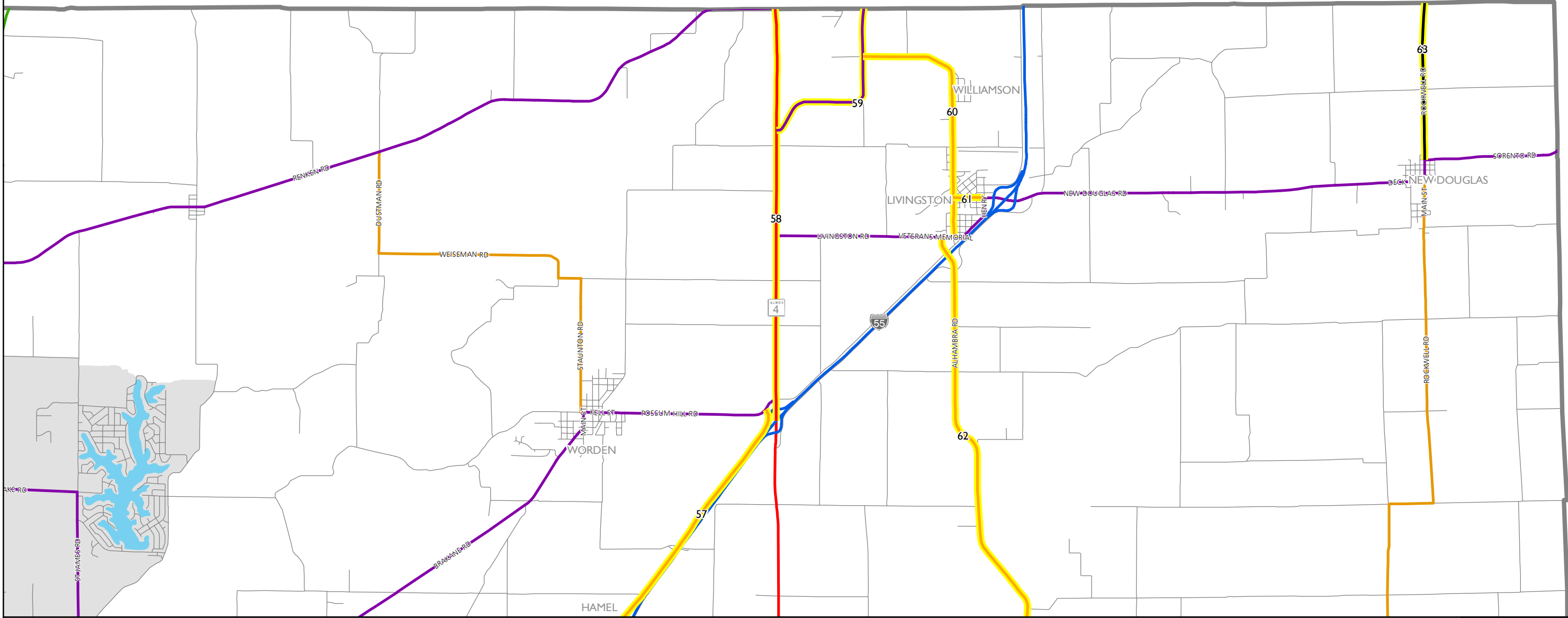
- | | | |
|----------------------|---------------------------|---------------------|
| — Local Roads | — Major Collector | County Boundary |
| — Interstate | — Minor Collector | Urban Area Boundary |
| — Expressway | — Planned Minor Arterial | |
| — Principal Arterial | — Planned Major Collector | |
| — Minor Arterial | — Planned, Not Built | |

Proposed changes to Functional Classification are indicated by yellow highlighting on road segments.



Source: East-West Gateway Council of Governments





Map 2 of 6
Madison County, Illinois
March 2016

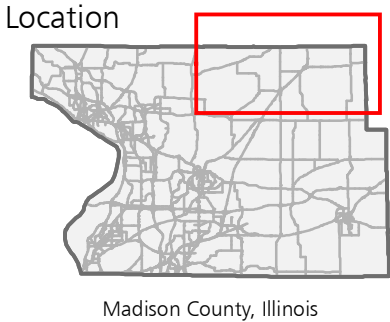
- LEGEND
- Local Roads
 - Interstate
 - Expressway
 - Principal Arterial
 - Minor Arterial
 - Major Collector
 - Minor Collector
 - Planned Minor Arterial
 - Planned Major Collector
 - Planned, Not Built

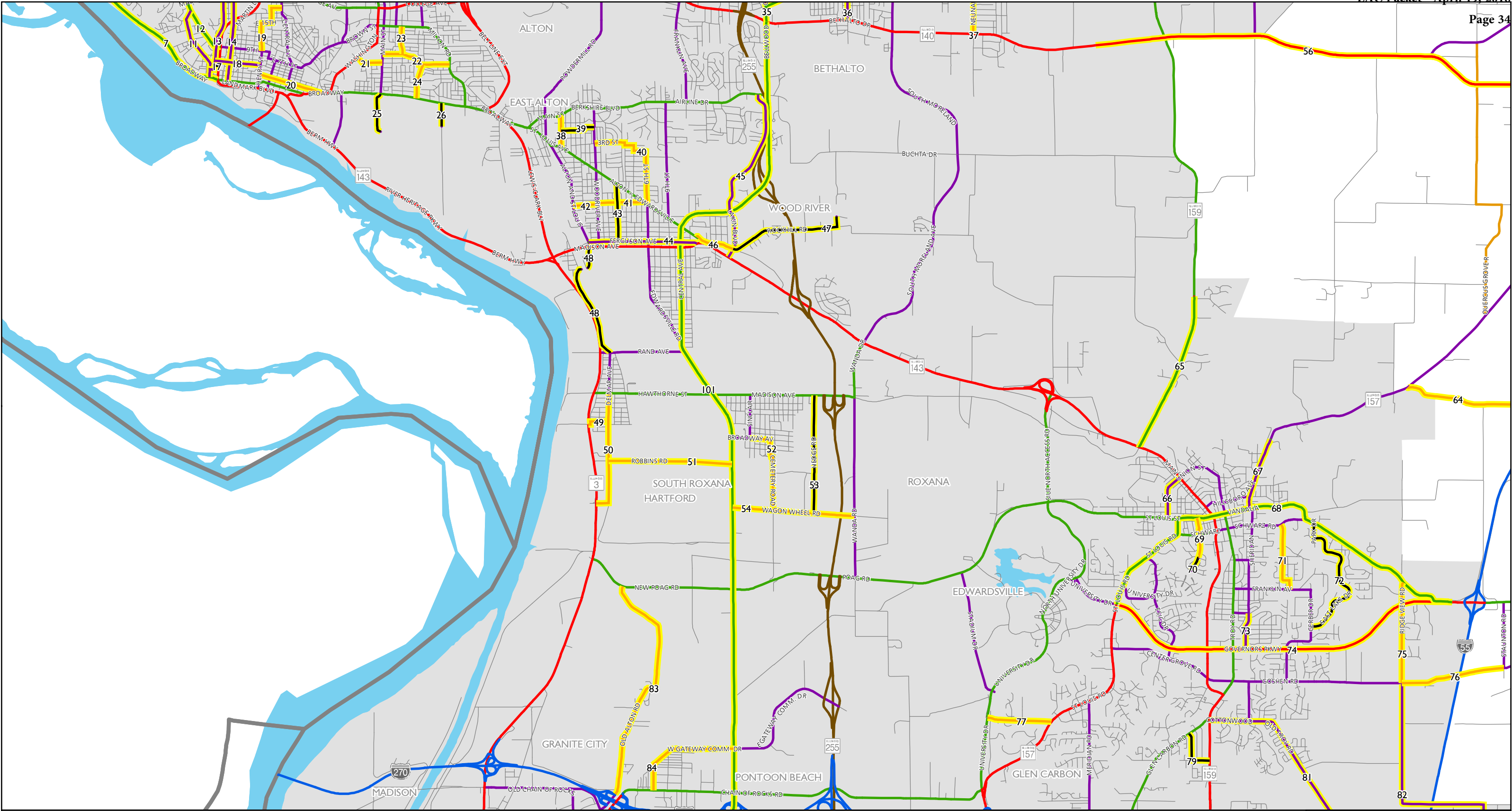
- County Boundary
- Urban Area Boundary

Proposed changes to Functional Classification are indicated by yellow highlighting on road segments.



Source: East-West Gateway Council of Governments





Map 3 of 6
Madison County, Illinois
March 2016

LEGEND

- Local Roads
- Interstate
- Expressway
- Principal Arterial
- Minor Arterial
- Major Collector
- Minor Collector
- Planned Minor Arterial
- Planned Major Collector
- Planned, Not Built

- County Boundary
- Urban Area Boundary

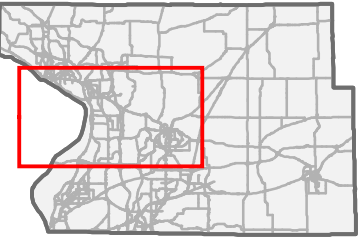
Proposed changes to Functional Classification are indicated by yellow highlighting on road segments.



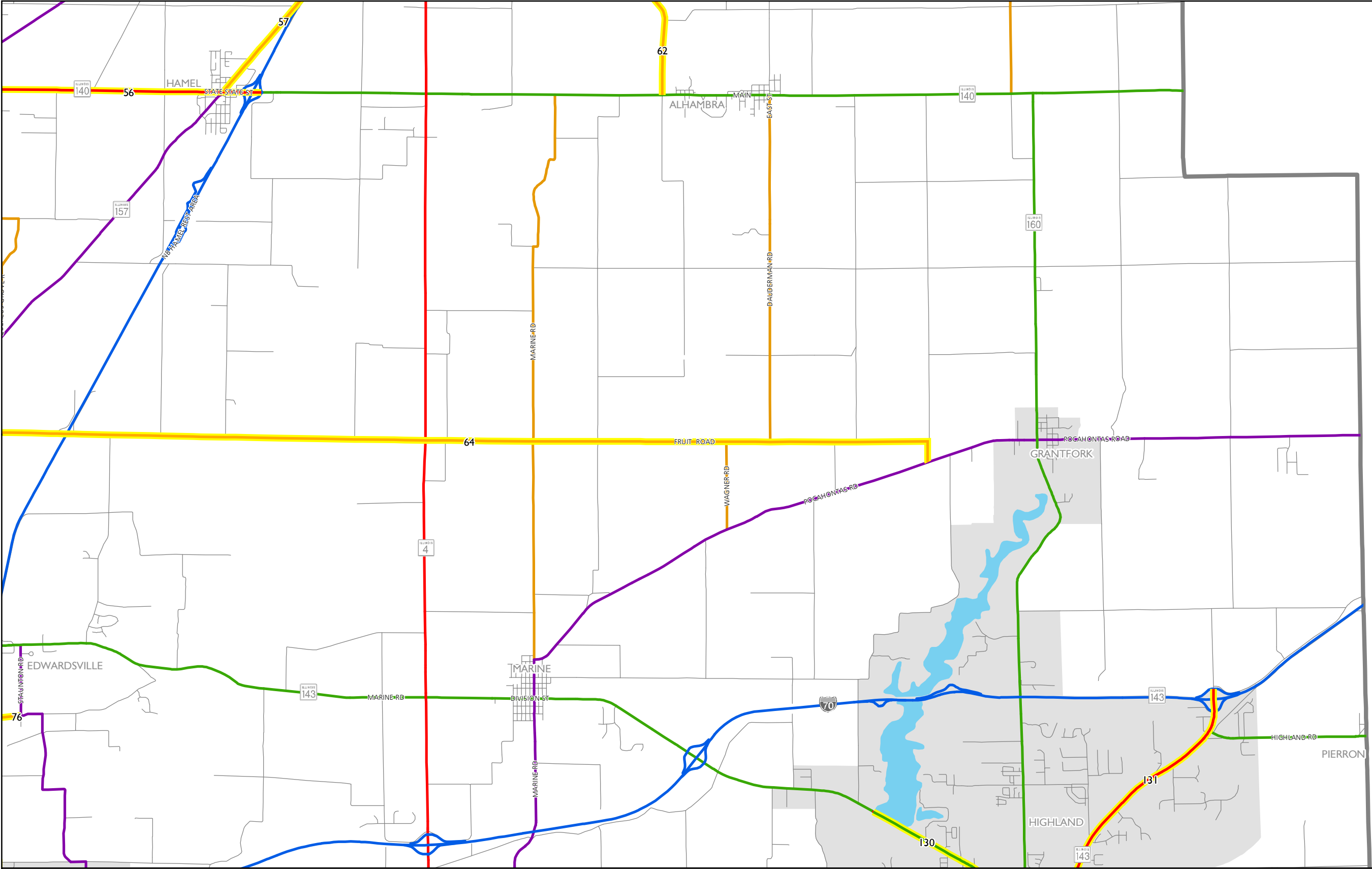
Source: East-West Gateway Council of Governments



Location



Madison County, Illinois



Map 4 of 6
Madison County, Illinois
March 2016

LEGEND

- Local Roads
- Interstate
- Expressway
- Principal Arterial
- Minor Arterial
- Major Collector
- Minor Collector
- Planned Minor Arterial
- Planned Major Collector
- Planned, Not Built

- County Boundary
- Urban Area Boundary

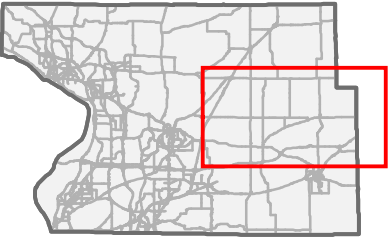
Proposed changes to Functional Classification are indicated by yellow highlighting on road segments.



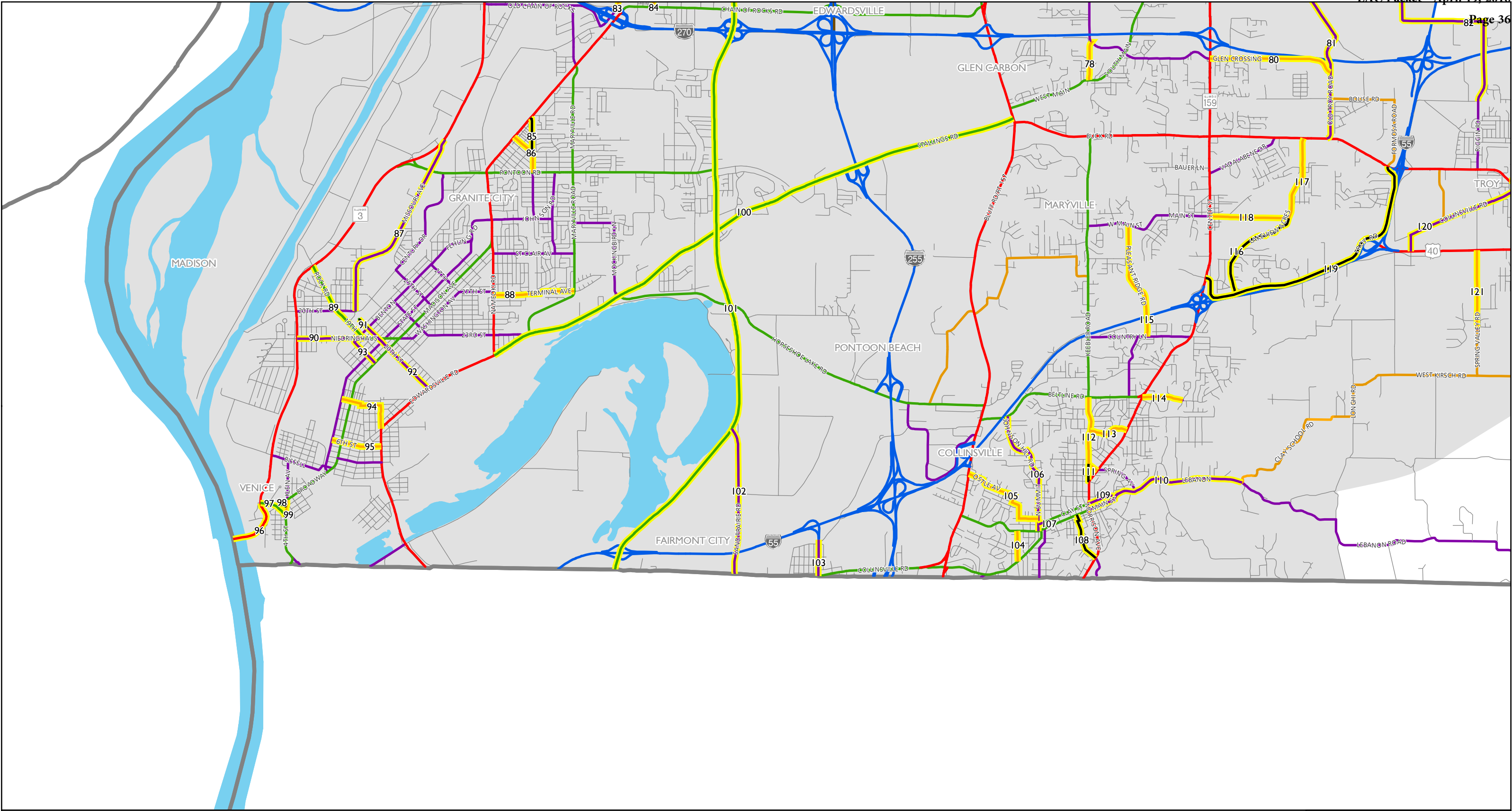
Source: East-West Gateway Council of Governments



Location



Madison County, Illinois



Map 5 of 6
Madison County, Illinois
March 2016

LEGEND

- | | | |
|----------------------|---------------------------|---------------------|
| — Local Roads | — Major Collector | County Boundary |
| — Interstate | — Minor Collector | Urban Area Boundary |
| — Expressway | — Planned Minor Arterial | |
| — Principal Arterial | — Planned Major Collector | |
| — Minor Arterial | — Planned, Not Built | |

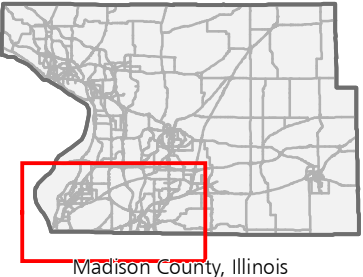
Proposed changes to Functional Classification are indicated by yellow highlighting on road segments.



Source: East-West Gateway Council of Governments



Location

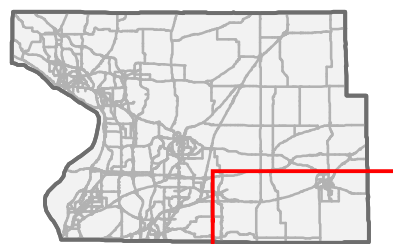




✖✖✖ Planned, Not Built

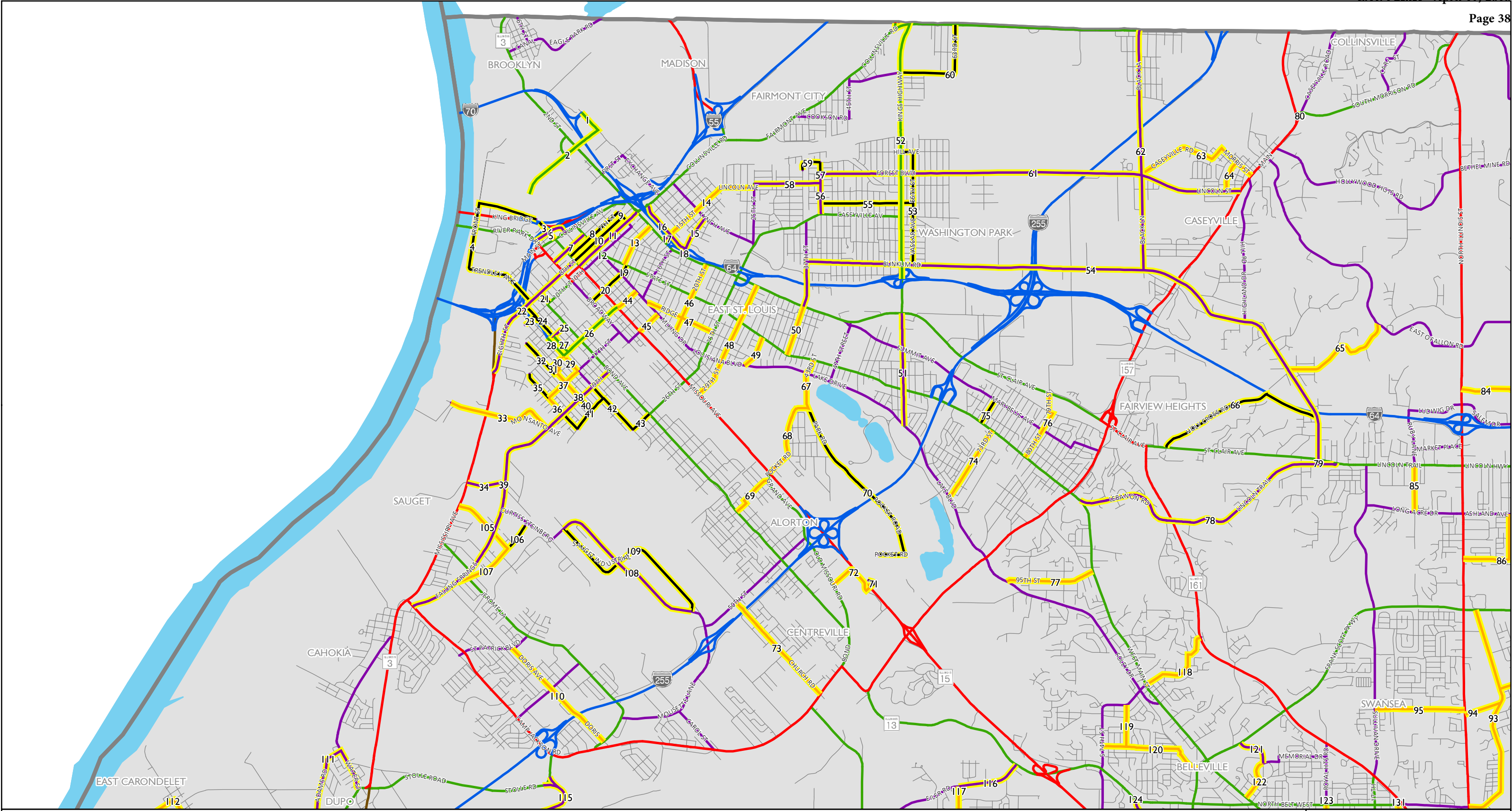


Location



Madison County, Illinois

Map 6 of 6
Madison County, Illinois
March 2016



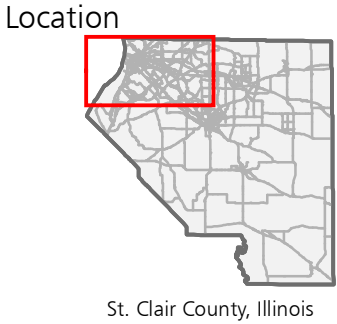
Map I of 8
St. Clair County, Illinois
March 2016

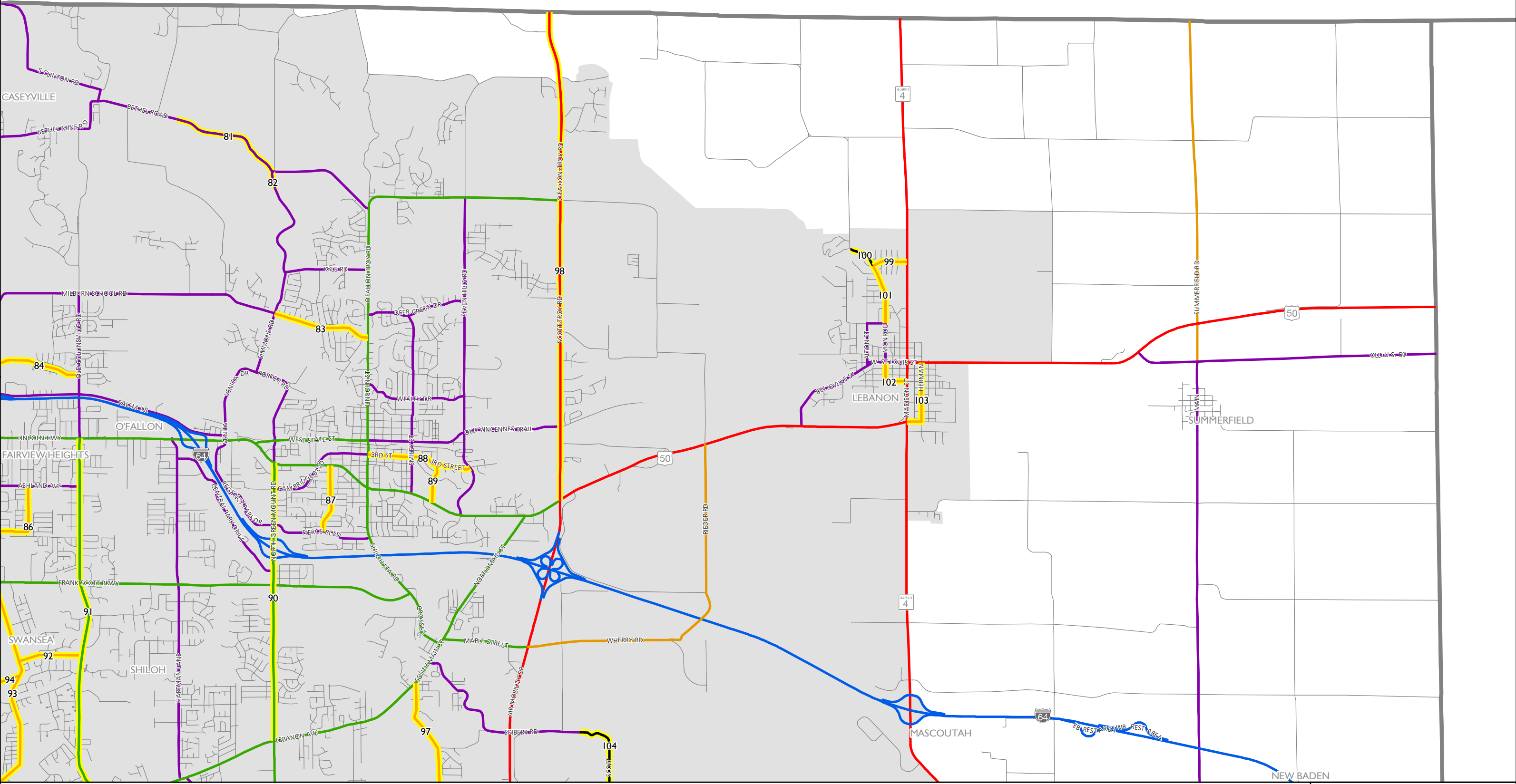
- LEGEND
- Local Roads
 - Interstate
 - Expressway
 - Principal Arterial
 - Minor Arterial
 - Major Collector
 - Minor Collector
 - County Boundary
 - Urban Area Boundary

Proposed changes to Functional Classification are indicated by yellow highlighting on road segments.



Source: East-West Gateway Council of Governments





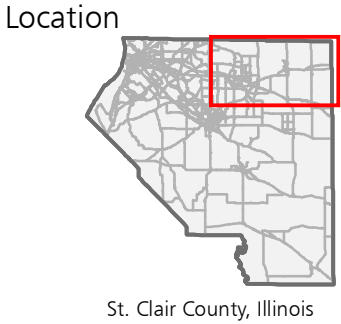
Map 2 of 8
St. Clair County, Illinois
March 2016

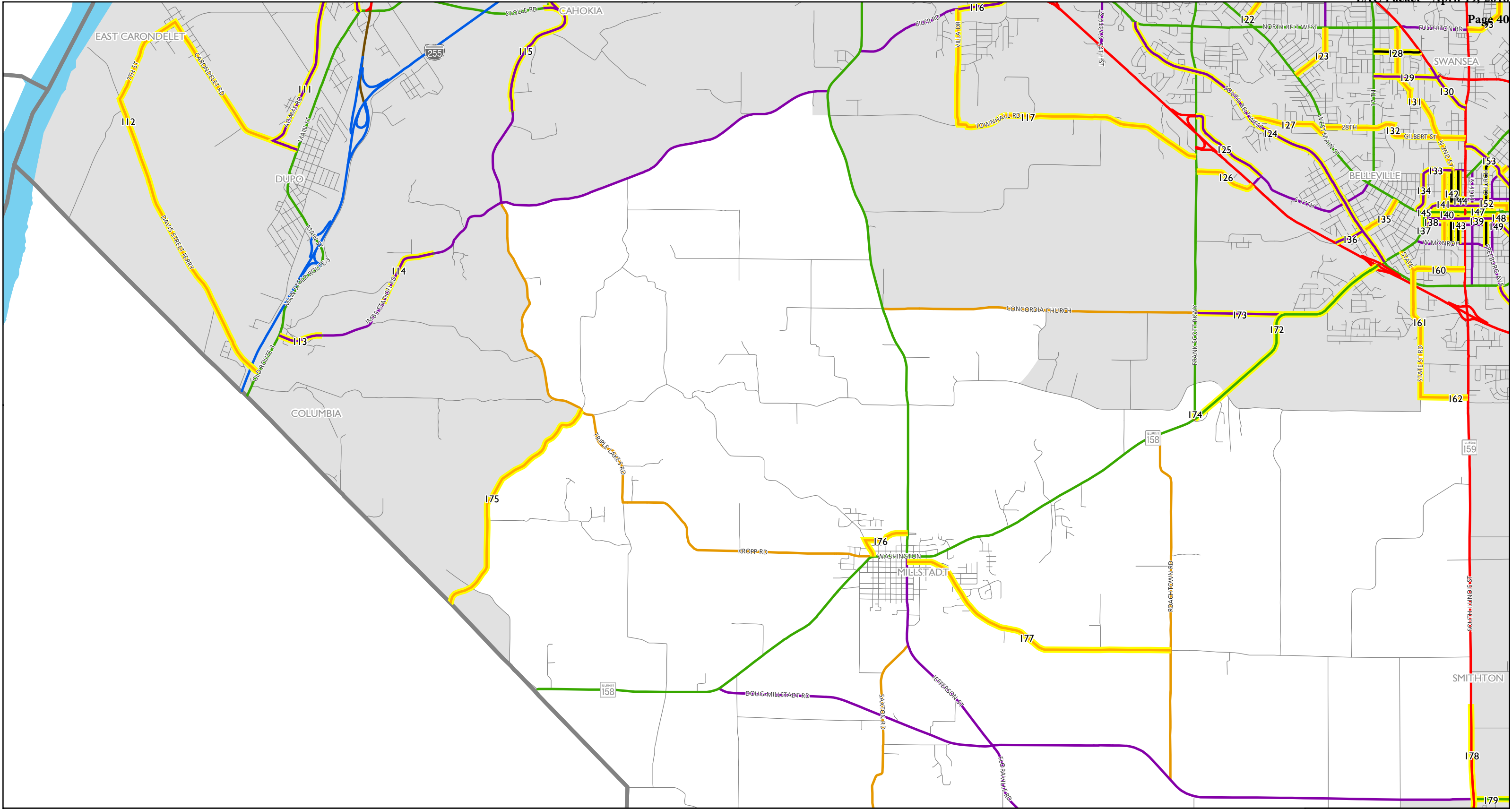
- LEGEND
- Local Roads
 - Interstate
 - Expressway
 - Principal Arterial
 - Minor Arterial
 - Major Collector
 - Minor Collector
 - County Boundary
 - Urban Area Boundary

Proposed changes to Functional Classification are indicated by yellow highlighting on road segments.



Source: East-West Gateway Council of Governments





Map 3 of 8
St. Clair County, Illinois
March 2016

LEGEND

- | | | |
|----------------------|-------------------|---------------------|
| — Local Roads | — Minor Arterial | County Boundary |
| — Interstate | — Major Collector | Urban Area Boundary |
| — Expressway | — Minor Collector | |
| — Principal Arterial | | |

Proposed changes to Functional Classification are indicated by yellow highlighting on road segments.

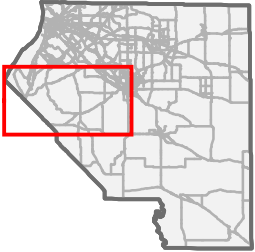


Source: East-West Gateway Council of Governments

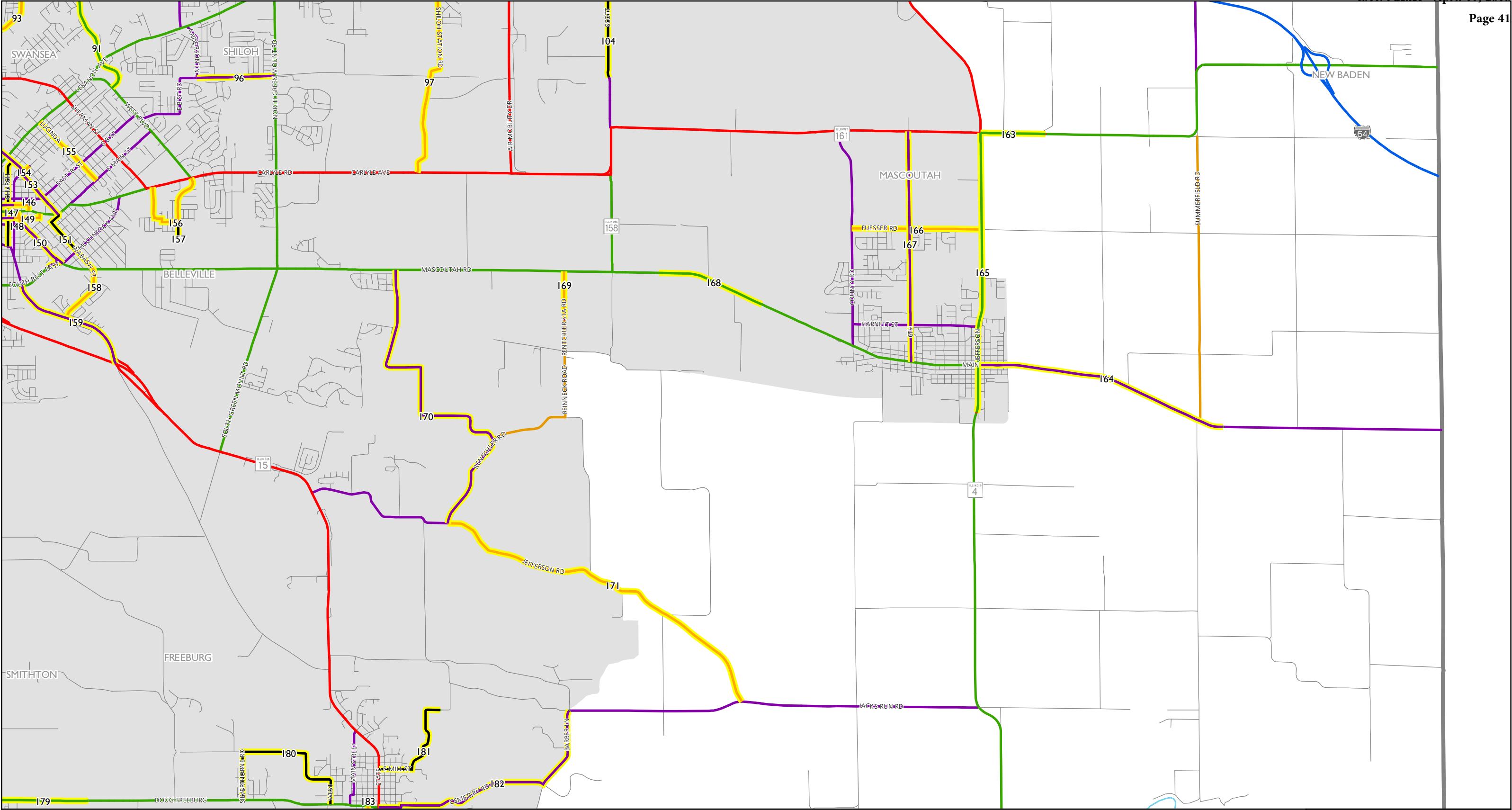


EAST-WEST GATEWAY
Council of Governments

Location



St. Clair County, Illinois



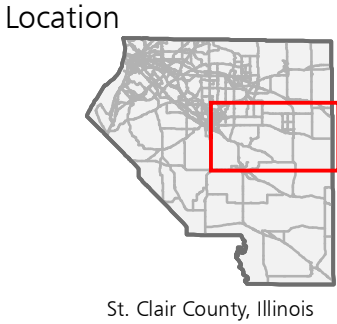
Map 4 of 8
St. Clair County, Illinois
March 2016

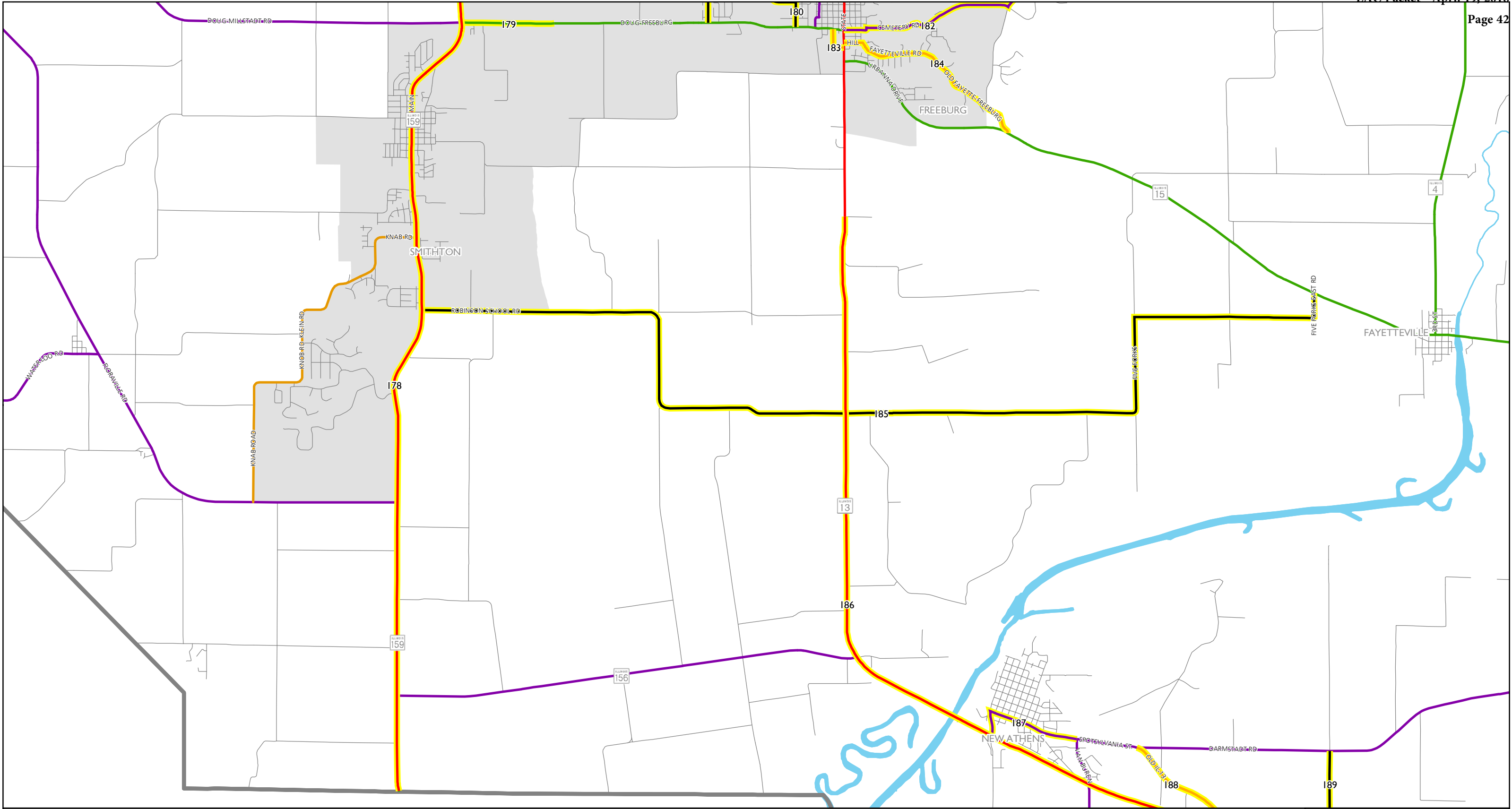
- LEGEND
- Local Roads
 - Interstate
 - Expressway
 - Principal Arterial
 - Minor Arterial
 - Major Collector
 - Minor Collector
 - County Boundary
 - Urban Area Boundary

Proposed changes to Functional Classification are indicated by **yellow highlighting** on road segments.



Source: East-West Gateway Council of Governments





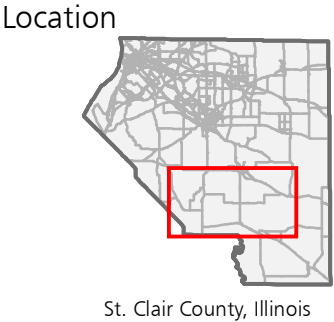
Map 5 of 8
St. Clair County, Illinois
March 2016

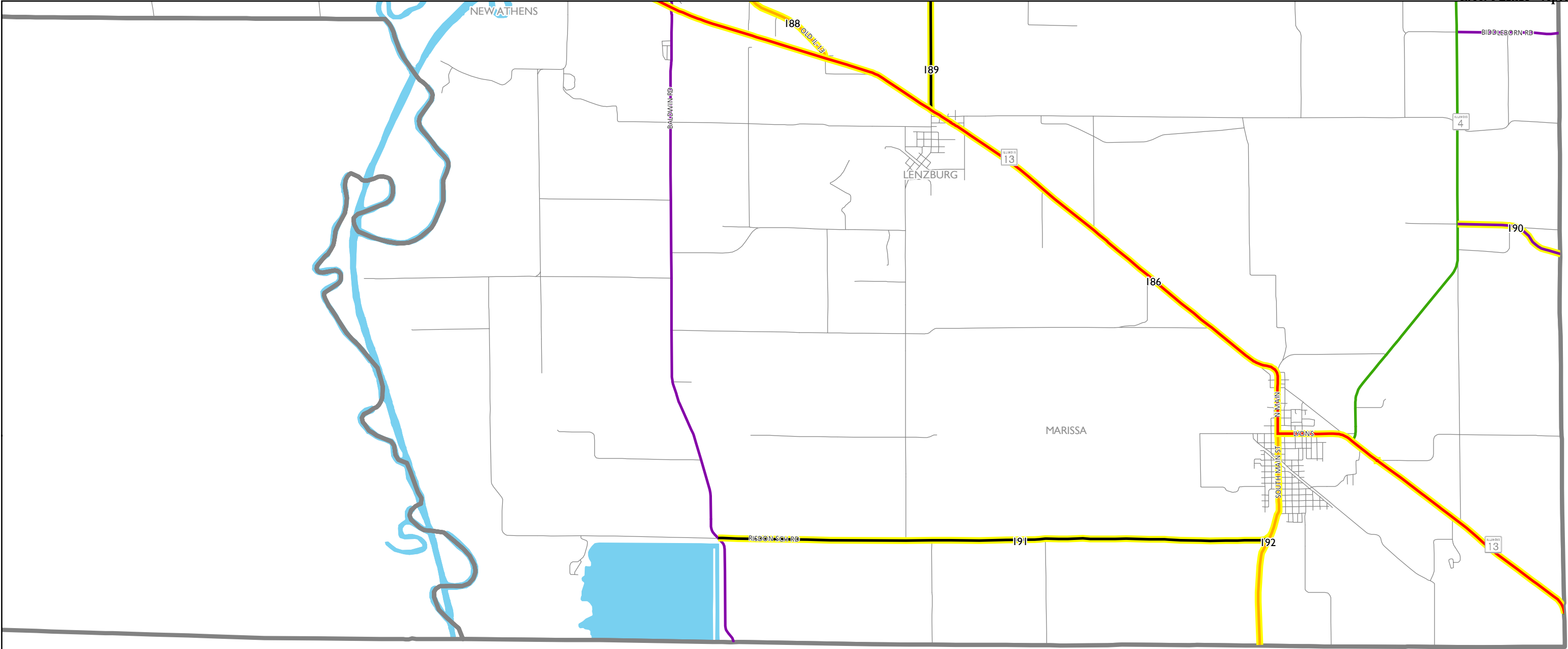
- LEGEND
- Local Roads
 - Interstate
 - Expressway
 - Principal Arterial
 - Minor Arterial
 - Major Collector
 - Minor Collector
 - County Boundary
 - Urban Area Boundary

Proposed changes to Functional Classification are indicated by yellow highlighting on road segments.



Source: East-West Gateway Council of Governments

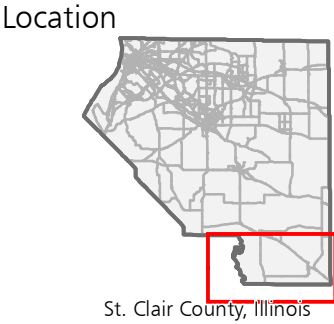


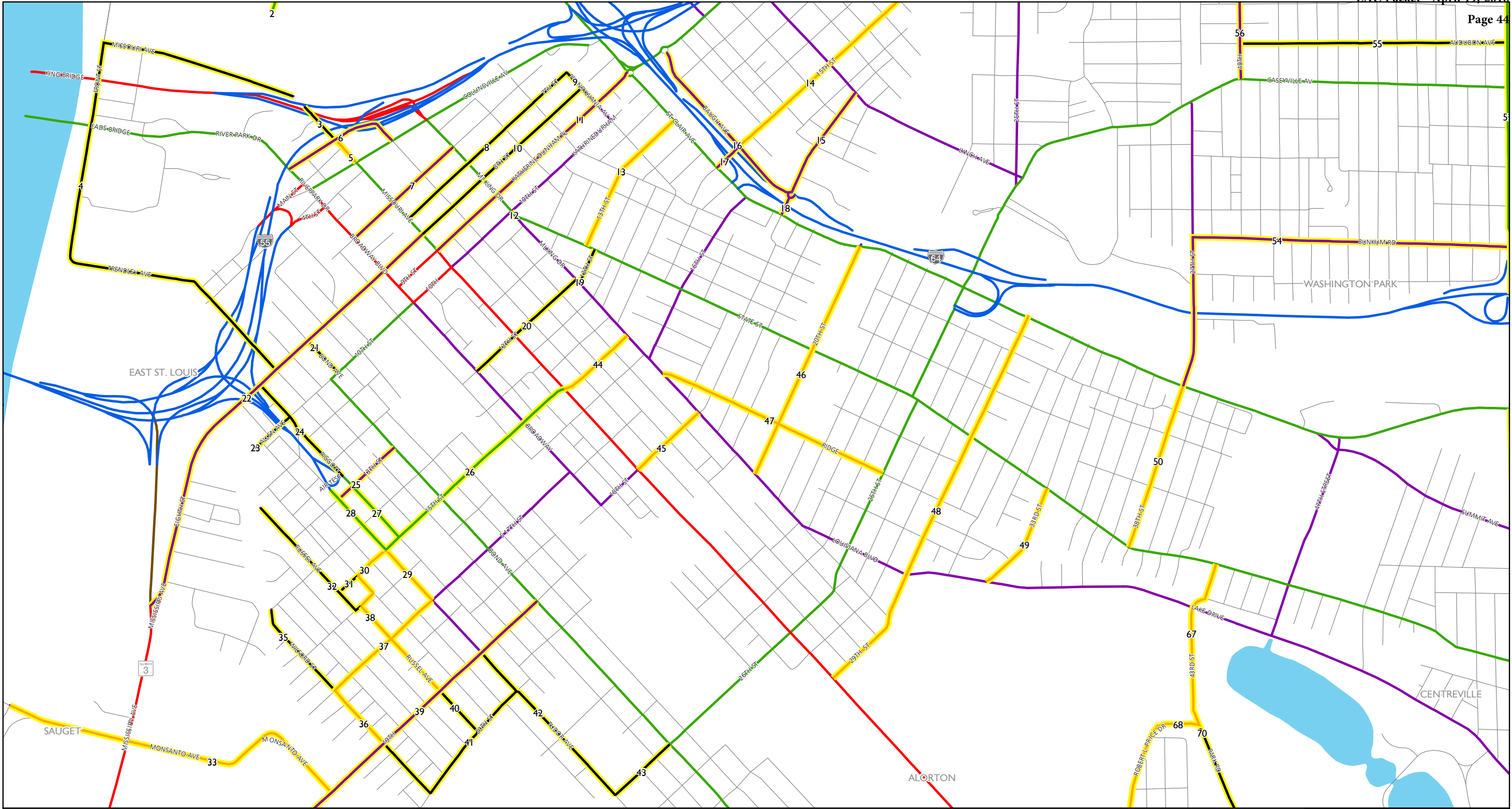


Map 6 of 8
St. Clair County, Illinois
March 2016

- LEGEND
- Local Roads
 - Interstate
 - Expressway
 - Principal Arterial
 - Minor Arterial
 - Major Collector
 - Minor Collector
 - County Boundary

Proposed changes to Functional Classification are indicated by yellow highlighting on road segments. This map is entirely outside of the 2010 urban area boundary.






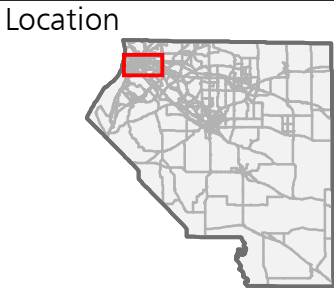
Map 7 of 8
East St. Louis, Illinois
March 2016

- LEGEND
- Local Roads
 - Interstate
 - Expressway
 - Principal Arterial
 - Minor Arterial
 - Major Collector
 - Minor Collector

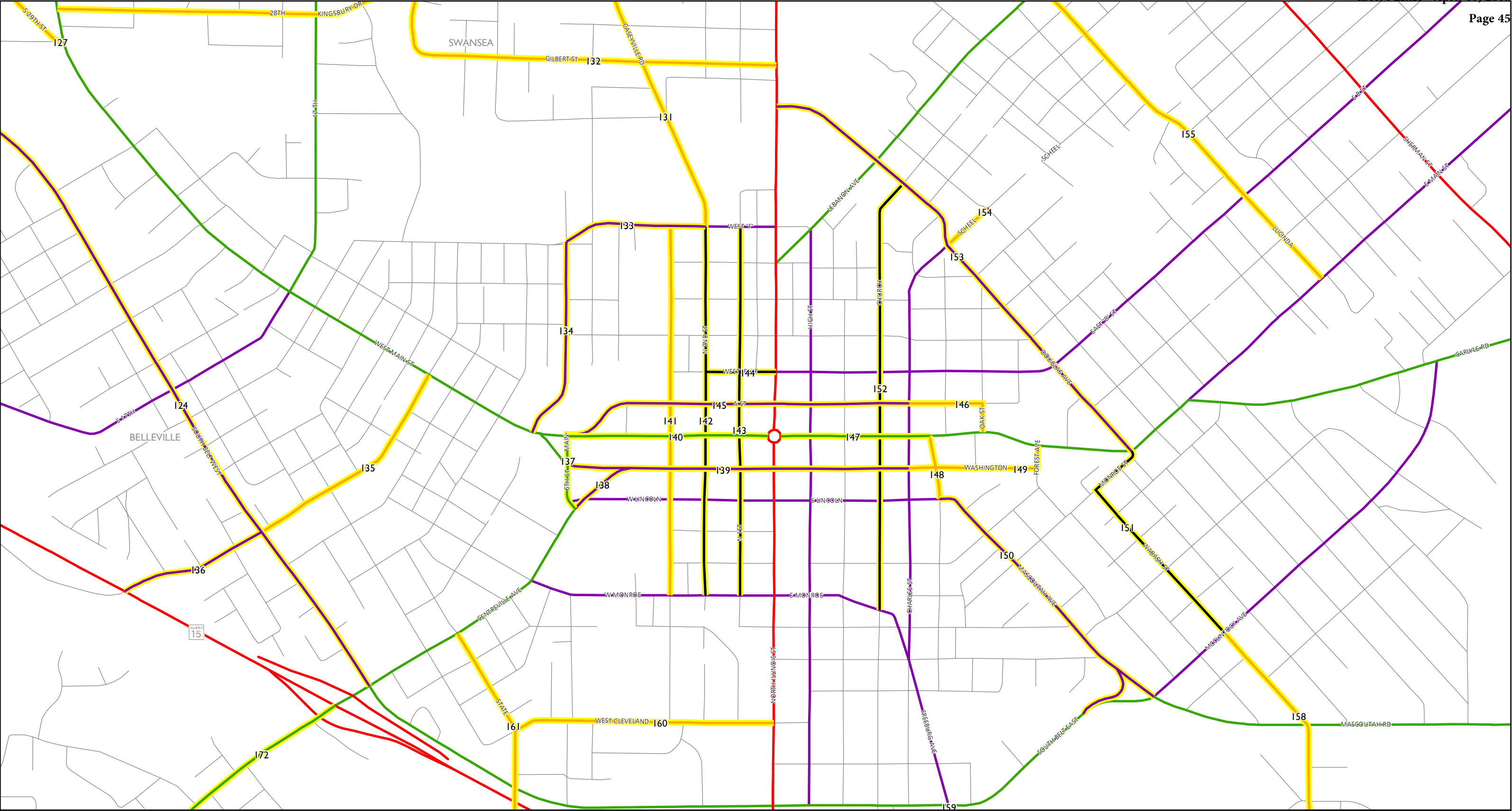
Proposed changes to Functional Classification are indicated by yellow highlighting on road segments. This map is entirely within the 2010 urban area boundary.



Source: East-West Gateway Council of Governments




St. Clair County, Illinois



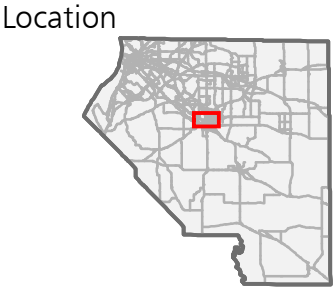
Map 8 of 8
Belleville, Illinois
March 2016

- LEGEND
- Local Roads
 - Interstate
 - Expressway
 - Principal Arterial
 - Minor Arterial
 - Major Collector
 - Minor Collector

Proposed changes to Functional Classification are indicated by yellow highlighting on road segments. This map is entirely within the 2010 urban area boundary.

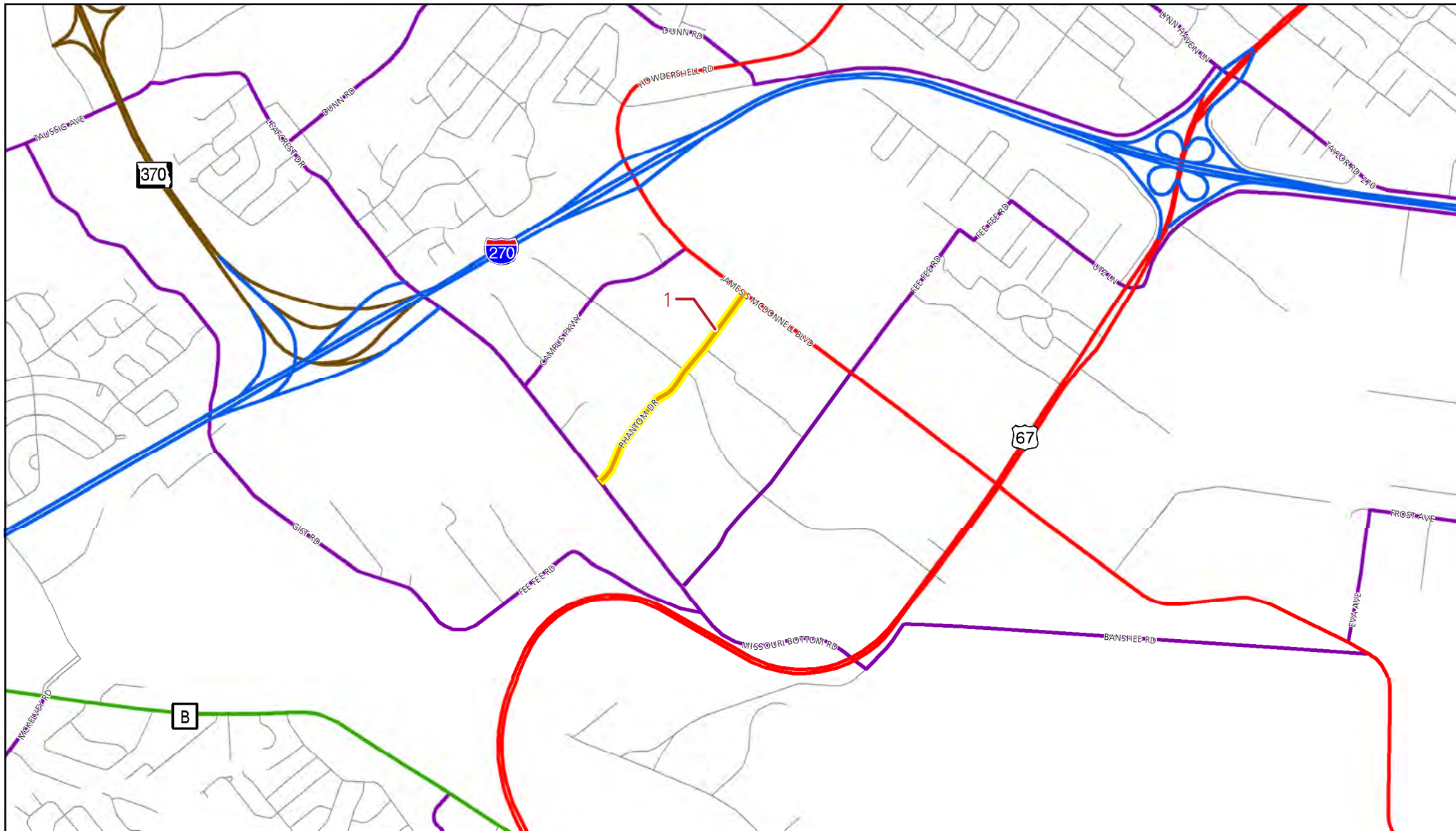


Source: East-West Gateway Council of Governments



St. Clair County, Illinois

Map I - City of Hazelwood, Missouri



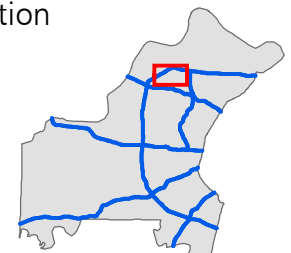
LEGEND

- | | |
|----------------------|-------------------|
| — Local Roads | — Minor Arterial |
| — Expressway | — Major Collector |
| — Interstate | — Minor Collector |
| — Principal Arterial | |

Proposed changes to Functional Classification are indicated by **yellow highlighting** on road segments. This map is entirely within the 2010 urban area boundary.

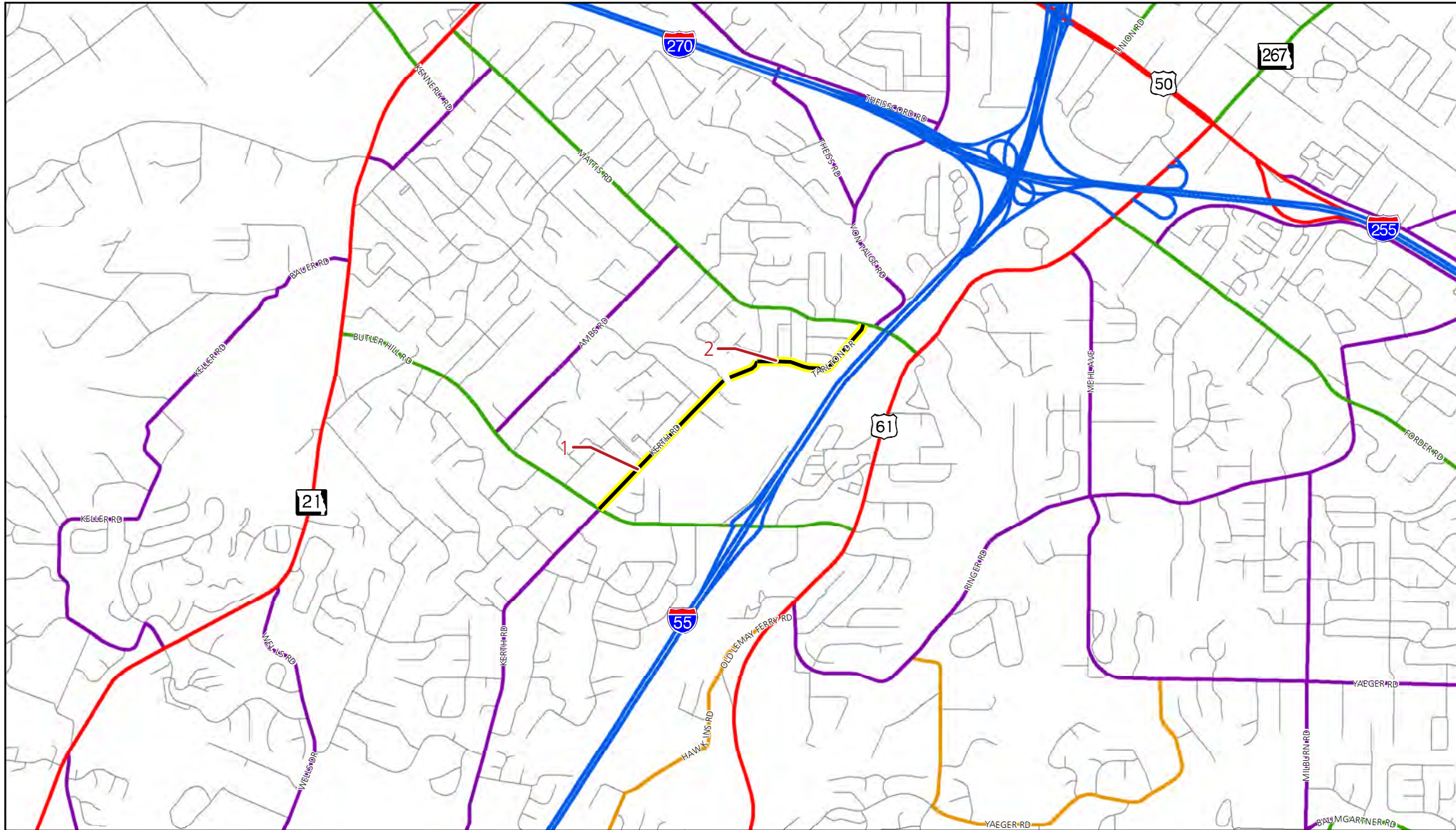


Location



St. Louis County, Missouri

Map 2 - St Louis County, Missouri



LEGEND

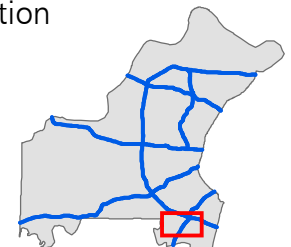
- | | |
|----------------------|-------------------|
| — Local Roads | — Minor Arterial |
| — Interstate | — Major Collector |
| — Principal Arterial | — Minor Collector |

Proposed changes to Functional Classification are indicated by **yellow highlighting** on road segments. This map is entirely within the 2010 urban area boundary.



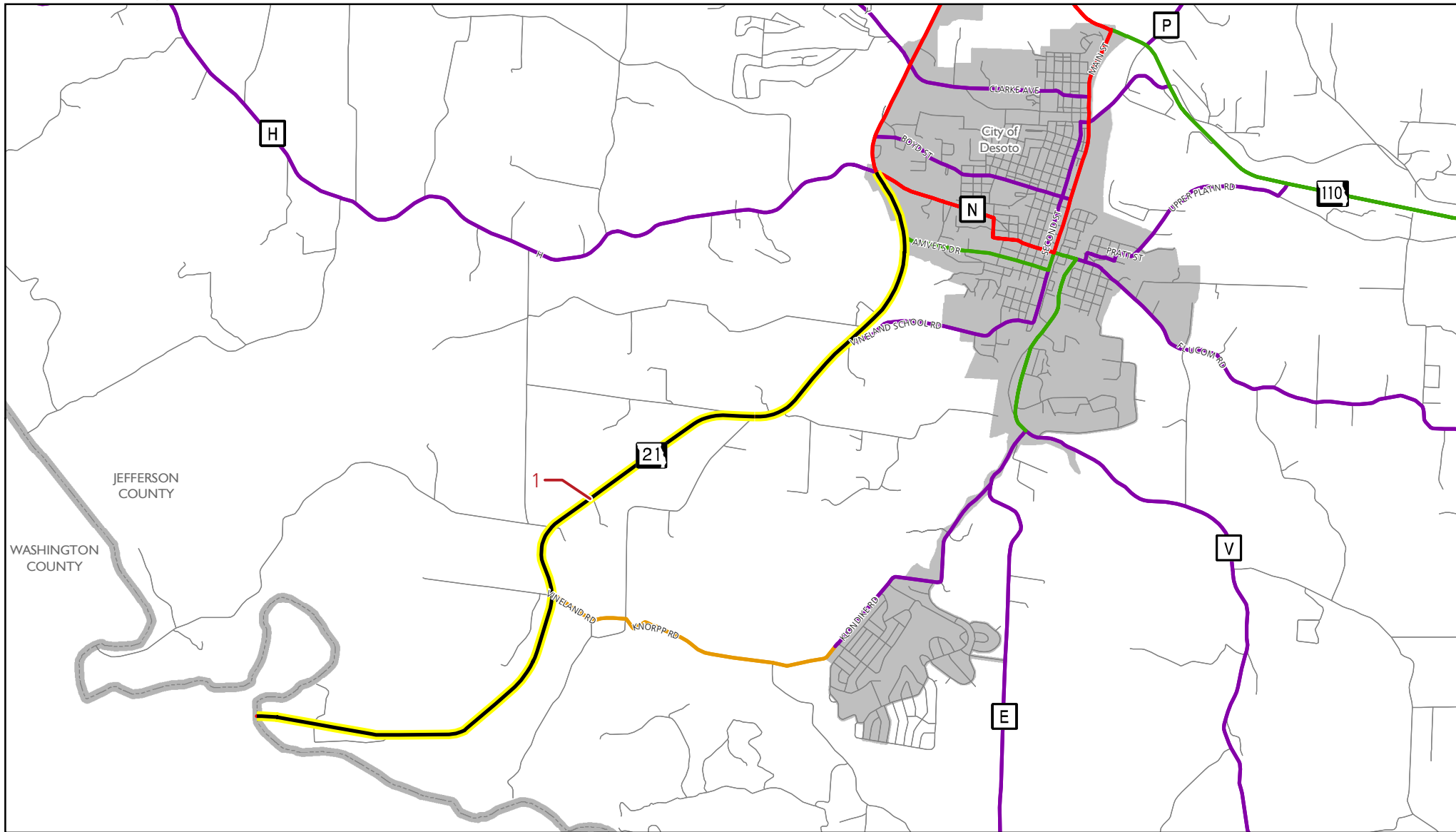
0 0.25 0.5
Miles

Location



St. Louis County, Missouri

Map 3 - Jefferson County, Missouri



LEGEND

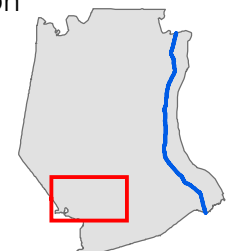
- Local Roads
- Principal Arterial
- Minor Arterial
- Major Collector
- Minor Collector
- 2010 Urban Boundary
- County Boundary

Proposed changes to Functional Classification are indicated by **yellow highlighting** on road segments.



March 2016

Location



Jefferson County, Missouri



EAST-WEST GATEWAY Council of Governments

Creating Solutions Across Jurisdictional Boundaries

Chair

Ken Waller
County Executive
Jefferson County

Vice Chair

Alan Dunstan
Chairman, Madison County Board

2nd Vice Chair

Steve Stenger
County Executive
St. Louis County

Executive Committee

Steve Ehlmann
County Executive
St. Charles County
John Griesheimer
Presiding Commissioner
Franklin County

Mark A. Kern
Chairman, St. Clair County Board

Terry Liefer
Chairman, Board of Commissioners
Monroe County

Francis G. Slay
Mayor, City of St. Louis

Members

Ron Blum
Franklin County
Scott Douglass
St. Louis County Municipal League

Mark Eckert
President, Southwestern Illinois
Council of Mayors

John Hamm III
President, Southwestern Illinois
Metropolitan & Regional
Planning Commission

Emeka Jackson-Hicks
Mayor, City of East St. Louis

Reggie Jones
St. Louis County

Jack Minner
Madison County

Roy Mosley
St. Clair County

Lewis Reed
President, Board of Aldermen
City of St. Louis

Tom Smith
Vice President,
Southwestern Illinois
Council of Mayors

John White
St. Charles County

Regional Citizens

Barbara Geisman
C. William Grogan

Richard Kellett
John A. Laker

Dave Stoecklin

Non-voting Members

Roger Driskell
Illinois Department of
Transportation

Brian May
Missouri Office of Administration

Patrick McKenna
Missouri Department of
Transportation

John Nations
Bi-State Development

Vacant
Illinois Department of Commerce
and Economic Opportunity

Executive Director

James M. Wild

Memo to: Board of Directors

From: Staff

Subject: Authorization to Enter into Contracts for Emergency Response Cache Inventory & Assessment

Date: April 13, 2016

In March, the East-West Gateway Council of Governments released a Request for Proposals (RFP) to hire a consultant to conduct an inventory and assessment of the hospital medical surge supplies and equipment that are staged at hospital locations in more than 40 emergency response trailer caches throughout the St. Louis region. This project will help the Council, STARRS, and emergency response agencies in the region ascertain the current operational readiness of the caches. Deliverables include updated inventory records, an assessment of the operational readiness of the caches, and recommendations for improvements to inventory and operational procedures.

The funding for this project will be provided by STARRS from hospital donation funds it receives from over 50 hospitals in the region to support regional emergency planning and preparedness efforts. The STARRS ESF-8 Subcommittee has requested that a portion of these funds be used to support the cache inventory and assessment project because the caches are housed and maintained by the hospitals in the region.

Responses to the RFP were due on March 30, 2016. The Council received submittals from four firms, including:

- Alitek Consulting
- Emergency Preparedness Consulting, LLC
- Hagerty Consulting
- SES, Inc. with Lion CSG, LLC

The selection committee was comprised of six people, including staff from SSM Healthcare, St. Louis University Hospital, and STARRS. The selection committee members reviewed, scored, and ranked the submittals. Hagerty Consulting received the highest rank from the committee and was selected as the firm to be recommended for contract award for the project.

Gateway Tower
One Memorial Drive, Suite 1600
St. Louis, MO 63102-2451

314-421-4220
618-274-2750
Fax 314-231-6120

webmaster@ewgateway.org
www.ewgateway.org

Staff Recommendation: Staff recommends that the Board of Directors authorize the East-West Gateway Executive Director to negotiate and execute a contract with Hagerty Consulting in an amount not to exceed \$120,000. In the event that a contract cannot be successfully negotiated with Hagerty Consulting, staff recommends identical authorization to negotiate and execute a contract with SES, Inc. with Lion CSG, LLC, the firm that was ranked #2 by the selection committee.



EAST-WEST GATEWAY Council of Governments

Creating Solutions Across Jurisdictional Boundaries

Chair

Ken Waller
County Executive
Jefferson County

Vice Chair

Alan Dunstan
Chairman, Madison County Board

2nd Vice Chair

Steve Stenger
County Executive
St. Louis County

Executive Committee

Steve Ehlmann
County Executive
St. Charles County
John Griesheimer
Presiding Commissioner
Franklin County

Mark A. Kern
Chairman, St. Clair County Board

Terry Liefer
Chairman, Board of Commissioners
Monroe County

Francis G. Slay
Mayor, City of St. Louis

Members

Ron Blum
Franklin County
Scott Douglass
St. Louis County Municipal League

Mark Eckert
President, Southwestern Illinois
Council of Mayors

John Hamm III
President, Southwestern Illinois
Metropolitan & Regional
Planning Commission

Emeka Jackson-Hicks
Mayor, City of East St. Louis

Reggie Jones
St. Louis County

Jack Minner
Madison County

Roy Mosley
St. Clair County

Lewis Reed
President, Board of Aldermen
City of St. Louis

Tom Smith
Vice President,
Southwestern Illinois
Council of Mayors

John White
St. Charles County

Regional Citizens

Barbara Geisman
C. William Grogan

Richard Kellett
John A. Laker

Dave Stoecklin

Non-voting Members

Roger Driskell
Illinois Department of
Transportation

Brian May
Missouri Office of Administration

Patrick McKenna
Missouri Department of
Transportation

John Nations
Bi-State Development

Vacant
Illinois Department of Commerce
and Economic Opportunity

Executive Director

James M. Wild

Memo to: Board of Directors

From: Staff

Subject: Regional Security Expenditures

Date: April 13, 2016

Staff is requesting authorization to expend funds in support of regional security that will improve the region's disaster preparedness and response capabilities. Funding will come from the U.S. Department of Homeland Security's Urban Areas Security Initiative (UASI) and the U.S. Department of Health and Senior Services, Assistant Secretary of Preparedness and Response (ASPR) grant programs. Attachment A summarizes these purchases totaling **\$540,390**. Also attached is a summary description of all budgeted expenditures from the UASI grants (Attachment B).

- 1. Ballistic Protection Equipment** – We are requesting approval to purchase 12 Ballistic Vest Systems for the Illinois Emergency Medical Services (EMS) Task Force. The vests will protect the EMS personnel when responding to an active shooter situation involving mass casualties. Total costs will not exceed **\$38,186**
- 2. Bomb Detection Portable X-ray System** - Recent national and international events along with intelligence information has highlighted the need for law enforcement bomb squads to have the capability to respond quickly using equipment that is easily deployable. This capability can address multiple improvised explosive device (IED) threats in a single location involving a large scale event as well as those spread across the region. To address this need, several local bomb disposal units have developed explosive ordinance disposal tools that are smaller in scale and thus more portable. Therefore, we are requesting approval to purchase two portable x-ray systems for the St. Louis Regional Bomb and Arson Unit. With the merger of the St. Louis County Police Department and the St. Louis Metropolitan Police Department Bomb Squads this equipment would be a shared resource that will serve the region as a whole. Total costs will not exceed **\$85,441**.
- 3. Pen-Link Software** – In March staff received a request from the St. Louis Metropolitan Police Department to purchase Pen-Link intelligence gathering software and equipment systems. This software and systems provides for the collection, storage and analysis of telephonic and IP-based communications, and is utilized by police departments across the country. The Pen-Link equipment that the St. Louis Metropolitan Police Department is requesting is compatible with the

Gateway Tower
One Memorial Drive, Suite 1600
St. Louis, MO 63102-2451

314-421-4220
618-274-2750
Fax 314-231-6120

webmaster@ewgateway.org
www.ewgateway.org

software that serves as the telecommunications intelligence and analysis software used by the department. We are requesting to purchase the software and equipment for an amount not to exceed **\$17,963**.

- 4. Bus Stretcher Ambulance Equipment** – In January staff received approval to purchase two Bus Stretcher Ambulance Conversion Kits that will allow temporary transformation of any passenger bus into a patient transport vehicle. We are now requesting approval to purchase additional accessories including oxygen distribution systems, equipment accessory mounts, stretcher support legs, and customized lighting systems. These items will add important capabilities for patient care, nighttime use, and equipment security to the ambulance bus conversion units. These accessories will be split between the two storage sites in the City of St. Louis and St. Charles County. Total costs will not exceed **\$28,600**.
- 5. Controlled Air Purifying Respirators** – In 2014 we purchased 24 Maxair Systems Controlled Air Purifying Respirator (CAPR) units, storage carts/charging stations and supplies for regional hospitals with funding from the ASPR grant program. These systems are used by infectious disease response teams in hospitals during the treatment of patients with highly infectious diseases such as Anthrax, Ebola, smallpox, and others especially where exposure to bodily fluids or airborne contagions is an issue. We are requesting the purchase of 24 additional CAPR units to be staged at designated hospitals across the region. The CAPR Units will be dispersed geographically among hospitals so they can be deployed regionally as needed. The total cost of this purchase will not exceed **\$51,350**.
- 6. Hazardous Materials Detection Meters** – The region's hazardous materials response teams have identified a need for the ability to identify unknown chemicals in gas form. Chemicals that pose toxic inhalation hazards can be the most difficult to detect and to protect first responders from. Recent technological advances have allowed manufacturers to produce portable instruments that can detect and identify airborne chemicals even if there are several mixed together in a hazardous environment. The selected instrument has a library of over 5,000 chemicals and can identify up to 25 gases simultaneously. We are requesting approval to purchase five gas chemical analyzer units. They will be staged with the City of St. Louis, Jefferson County, Madison County, St. Charles County, and St. Louis County hazardous materials response teams. Total costs will not exceed **\$318,850**.

All of the purchases described in this memo are being made in accordance with the agency's procurement policy.

Staff Recommendation: Staff recommends that the Board approve the expenditure of funds as follows:

- for the purchase of 12 Ballistic Vest Systems from First Spear, LLC in an amount not to exceed **\$38,186**;
- for the purchase of two (2) Portable X-Ray Systems from Atlantic Diving Supply, Inc. in an amount not to exceed **\$85,441**;
- for the purchase of Pen-Link Software and Systems from Pen-Link, Ltd. in an amount not to exceed **\$17,963**;
- for the purchase of Bus Stretcher Ambulance Conversion kit accessories from First Line Technology in an amount not to exceed **\$28,600**;
- for the purchase of 24 MaxAir Systems Controlled Air Purifying Respirator units and related supplies in an amount not to exceed **\$51,350**; and,
- for the purchase of five Portable Gas FTIR Chemical Analyzer Instruments from Gasmet Technologies, Inc. in an amount not to exceed **\$318,850**;

for a total amount not to exceed **\$460,440** from the UASI grant program and **\$79,950** from the ASPR grant program.

ATTACHMENT A

Expenditures for Equipment and Services
April 11, 2016

<u>Vendor</u>	<u>Description</u>	<u>Jurisdiction/Agency</u>	<u>Quantity</u>	<u>Cost</u>
Emergency Response Equipment (UASI)				
First Spear (Fenton, MO)	Ballistic vest systems	Madison, Monroe and St. Clair Counties	12	\$38,186
Atlantic Diving Supply, Inc. (Virginia Beach, VA)	Portable X-Ray systems	St. Louis City and St. Louis County	2	\$85,441
Pen-Link Ltd. (Lincoln, NE)	Pen-Link software system	St. Louis City	1	\$17,963
Gasmet Technologies, Inc. (Toronto, Canada)	Portable gas FTIR chemical analyzer instruments	St. Louis City, Jefferson County, Madison County, St. Charles County, and St. Louis County	5	\$318,850
Emergency Response Equipment (ASPR)				
First Line Technology, Inc. (Chantilly, VA)	Bus stretcher conversion kit accessories	St. Louis City, St. Charles County	various	\$28,600
Bio-Medical Devices International (Irvine, CA)	Controlled air purifying respirators and supplies	MO Portion of the Region	24	\$51,350
TOTAL EXPENDITURES				\$540,390

Total UASI Expenditures: \$460,440

Total ASPR Expenditures: \$79,950

ATTACHMENT B
Cumulative Budgeted Expenditures for Major Projects under Urban Areas Security Initiative
through Fiscal Year 2014

		Total Budgeted	Prior amount approved by EWG Board	This request	Remaining to be approved
Critical Response Teams					
A key goal under the UASI Strategy is to strengthen our critical response teams. We have largely accomplished this goal with hazardous materials and heavy rescue equipment and training. These teams are capable of responding to terrorist attacks, industrial accidents or natural disasters like earthquakes and tornadoes. Another element of critical response includes medical supplies for mass casualty incidents. The MCI trailers represent the first stage of meeting this need for the EMS community. Also included is equipment for Incident Management Teams that will consist of emergency responders from all disciplines. These mobile teams are activated to support emergency responders managing an event where the event continues over many hours or days.	Hazmat / HR	\$18,343,651	\$17,978,036	\$318,850	\$46,765
	Mass Casualty Incident	1,152,980	961,651	38,186	153,143
	Management Teams	2,265,000	2,120,282	0	144,718
Law Enforcement Tactical Team Equipment					
There are 7 law enforcement tactical response units in the region which need communications, tactical lights and personal protective equipment. Three of the teams will receive tactical vehicles and Metro Air Support will receive a helicopter and other equipment to support response to a variety of terrorist incidents.	Misc equipment:	8,418,546	8,008,088	85,441	325,017
	Tactical vehicles:	4,514,819	4,514,819	0	0
Interoperable Communications					
A variety of projects come within the description of Interoperable Communications. Radio caches, satellite phones and video conferencing and the Land Mobile Radio Communications Plan are included, as well as a microwave tower backbone system.	Radios, phones, video conf. etc:	8,618,026	8,579,774	0	38,252
	Microwave system:	8,988,047	8,988,047	0	0
	Radio Plan:	674,300	674,300	0	\$0
The Virtual EOC					
The virtual EOC strengthens regional collaboration on a day to day basis through a web based interactive network that links the region's eight EOC's and numerous other users for planning, preparing for and responding to an incident. In future years we hope to add a robust Geographic Information System capability.		5,278,534	5,278,534	0	0

ATTACHMENT B
Cumulative Budgeted Expenditures for Major Projects under Urban Areas Security Initiative
through Fiscal Year 2014

	Total Budgeted	Prior amount approved by EWG Board	This request	Remaining to be approved
Emergency Patient Tracking				
Patient Tracking allows emergency medical services and hospitals to rapidly enter data about a patient into a secure wireless web-based tracking system. The data includes identification, triage condition and transport information and allows the hospitals to balance patient loads and provide information to families.	\$2,422,320	\$2,422,320	\$0	\$0
Universal ID Project				
This system provides a uniform identification card for fire, law enforcement and volunteers with credential information embedded in the card.	557,812	557,812	0	0
Expand Public Health Capabilities				
Local public health agencies are working to prepare the region and protect citizens and first responders in the event of bioterrorism and natural diseases. Work is underway to establish an automated syndromic surveillance system for the early detection of naturally occurring or man made disease outbreaks.	2,763,881	2,697,454	0	66,427
Mass Casualty Equipment, Medical Supplies and Software for Hospitals				
Hospitals are preparing the region for a response to a medical surge or mass casualty incident (MCI) by staging emergency response trailers that are equipped with medical supplies, cots and bedding at selected hospitals for deployment anywhere in the St. Louis region. In addition, the hospitals will dispense medicine to employees, their families and patients in the event of a large-scale bioterrorist or naturally occurring illness. The hospitals have software that will help with the dispensing of this medicine and the management of an MCI when it occurs.	2,249,599	2,107,999	0	141,600
Disaster Incident Management System for Hospitals and Tactical Response				
The disaster incident management software system provides a tactical incident management capability for hospitals and response teams that includes federally required forms and plans. For the hospital systems it also includes a regional bed tracking capability.	\$2,346,808	\$2,157,808	\$0	\$189,000

ATTACHMENT B
Cumulative Budgeted Expenditures for Major Projects under Urban Areas Security Initiative
through Fiscal Year 2014

	Total Budgeted	Prior amount approved by EWG Board	This request	Remaining to be approved
Terrorism Early Warning Center				
The TEW is operated by the St. Louis Metropolitan Police Department and the St. Louis County Police Department and serves as a central clearinghouse for information and intelligence to help detect and prevent acts of terrorism.	\$ 3,133,852	\$2,930,500	\$17,963	\$185,389
Citizen Preparedness				
This program includes Citizen Emergency Response Teams and other similar teams designed to educate the public about disaster preparedness and train them to assist their neighbors. Expenditures include equipment and training to help citizens learn to respond to hazards as part of a team in their neighborhood or workplace, and public information. The program also includes the sheltering project which brings generators and shelters into the region to protect citizens who need shelter.	2,662,666	2,632,666	0	30,000
Regional Coordination Planning				
Includes regional emergency coordination planning, mutual aid improvements, public information and enhancements to critical infrastructure protection.	1,024,051	1,024,051	0	0
Exercises				
A regional Full Scale Exercise (FSE) will be held during the second quarter of 2016. The FSE scenario will be terrorist based involving a mass casualty incident and will involve regional hospitals, public health, fire and law enforcement agencies.	386,500	371,500	0	15,000
Training				
Most disciplines have received and will continue to attend training activities to enhance their skills. Included are heavy rescue, hazmat, incident management teams, law enforcement, public health and hospitals.	3,875,608	3,867,918	0	7,690
Totals:	\$79,677,000	\$77,873,559	\$460,440	\$1,343,001

¹ This total represents the sum of UASI funds awarded for equipment and contractual obligations for fiscal years 2003 - 2015. The schedule represents the cumulative amount spent, from both open and closed grants, on major projects since the inception of the Homeland Security Grant Program.