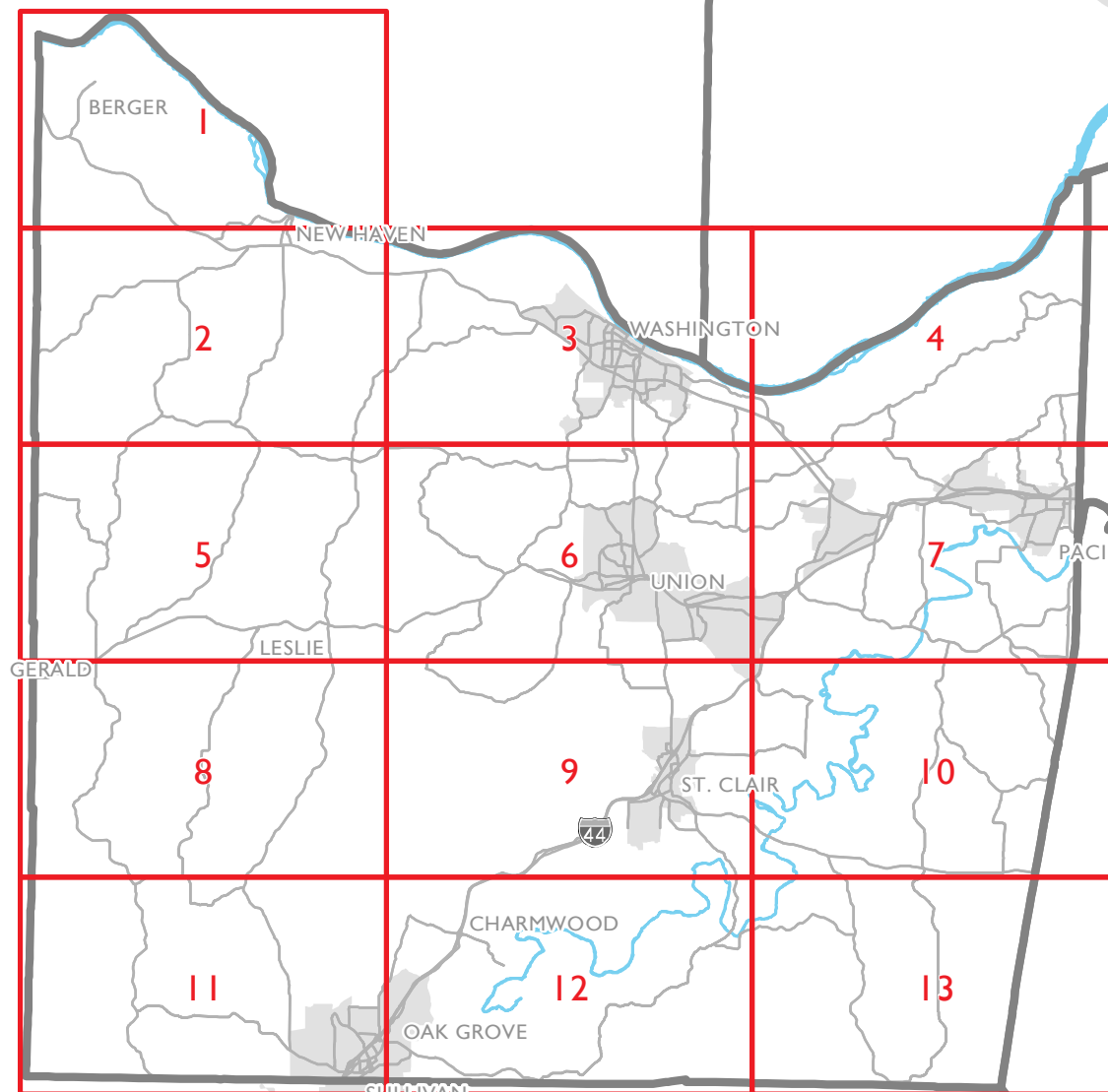







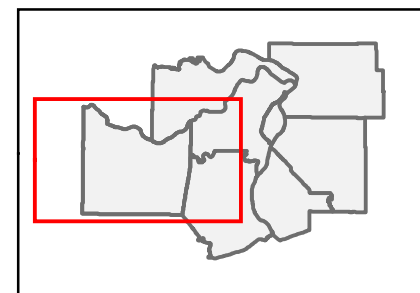
Click on a number
on the map to see a
more detailed
version of that
section

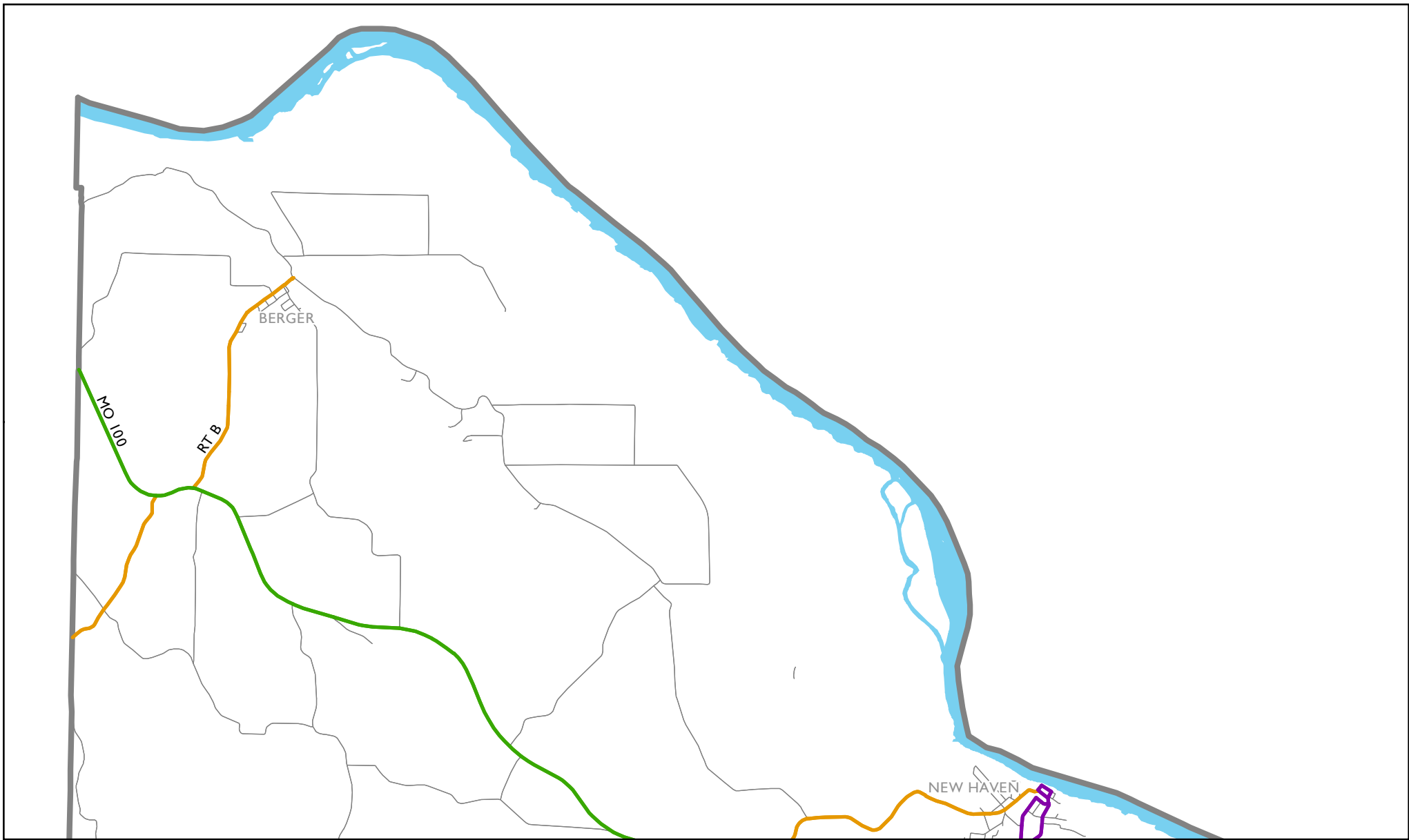


Franklin County, Missouri
Index of
Functional Classification Maps
August 2019



-  Map Index
-  County Boundary
-  Urban Area Boundary
-  Functionally Classified Roads
-  River or Lake


EAST-WEST GATEWAY
Council of Governments



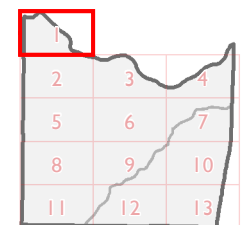


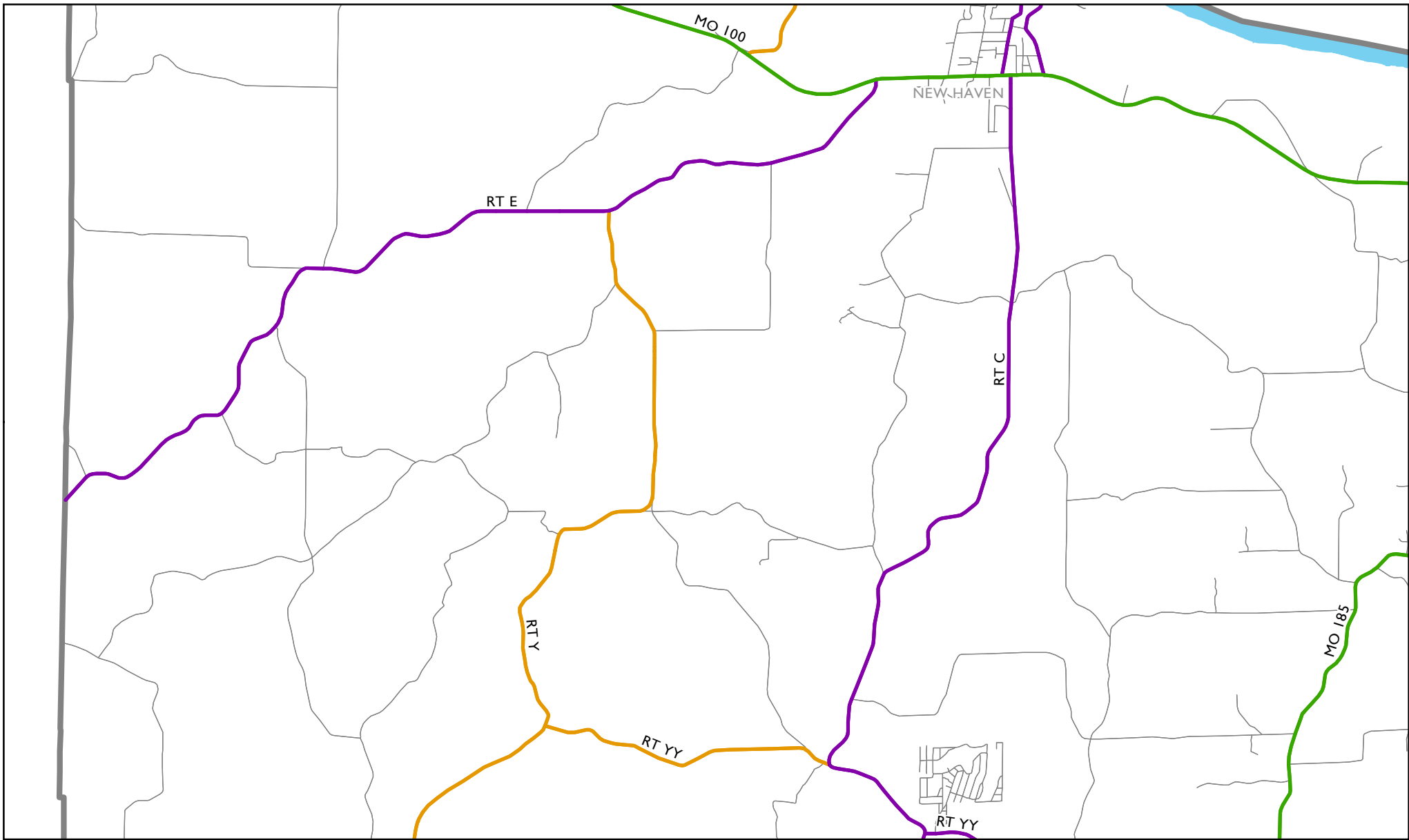
Map 1 of 13
Franklin County, Missouri
August 2019

- Interstate
- Principal Arterial
- Minor Arterial
- Major Collector
- Minor Collector
- Local Road
-  County Boundary
-  Urban Area Boundary





FHWA Approval
February 7, 2018





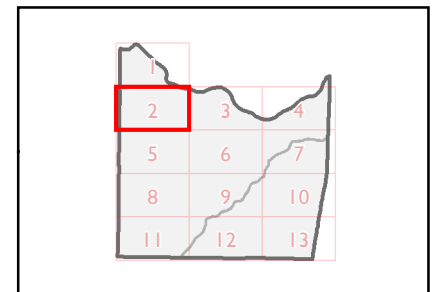
Map 2 of 13
Franklin County, Missouri
August 2019

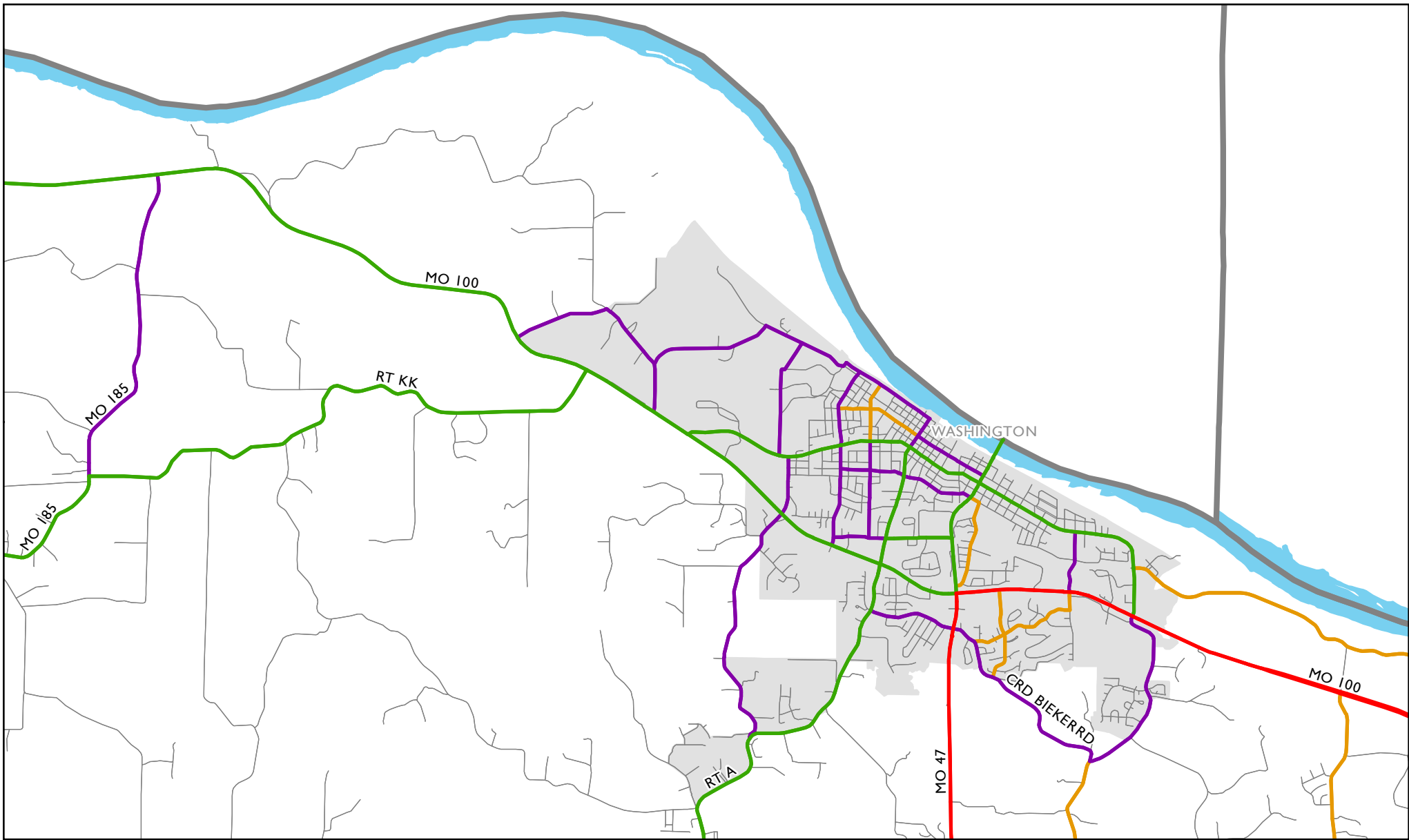
- Interstate
- Principal Arterial
- Minor Arterial
- Major Collector
- Minor Collector
- Local Road

-  County Boundary
-  Urban Area Boundary





FHWA Approval
February 7, 2018





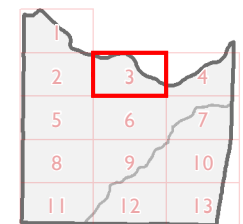
Map 3 of 13
Franklin County, Missouri
August 2019

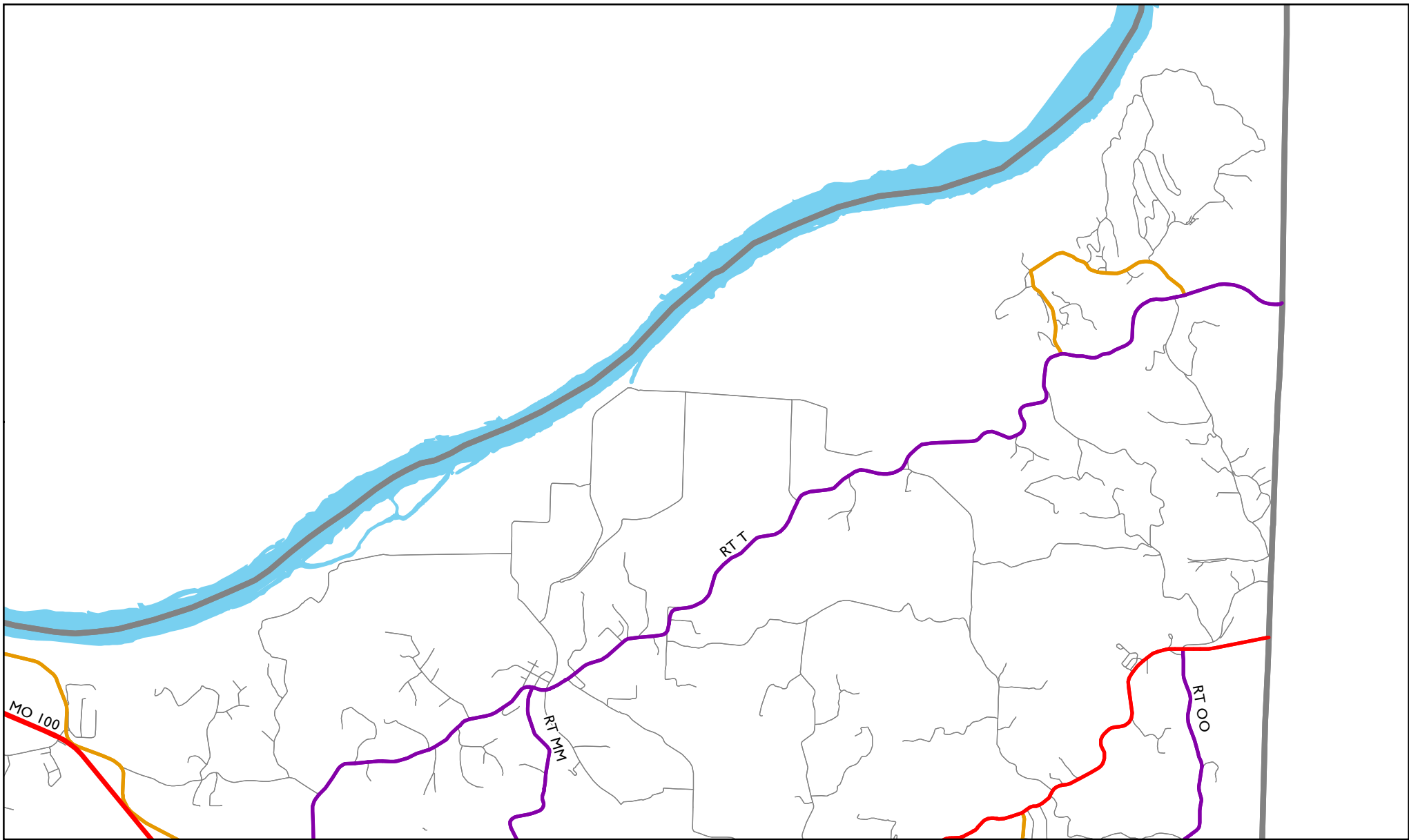
- Interstate
- Principal Arterial
- Minor Arterial
- Major Collector
- Minor Collector
- Local Road

-  County Boundary
-  Urban Area Boundary





FHWA Approval
February 7, 2018



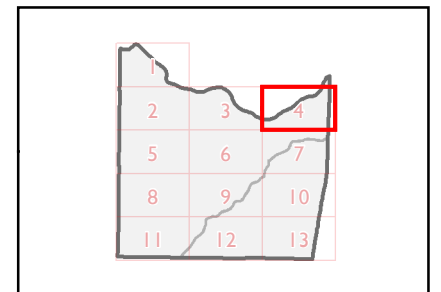


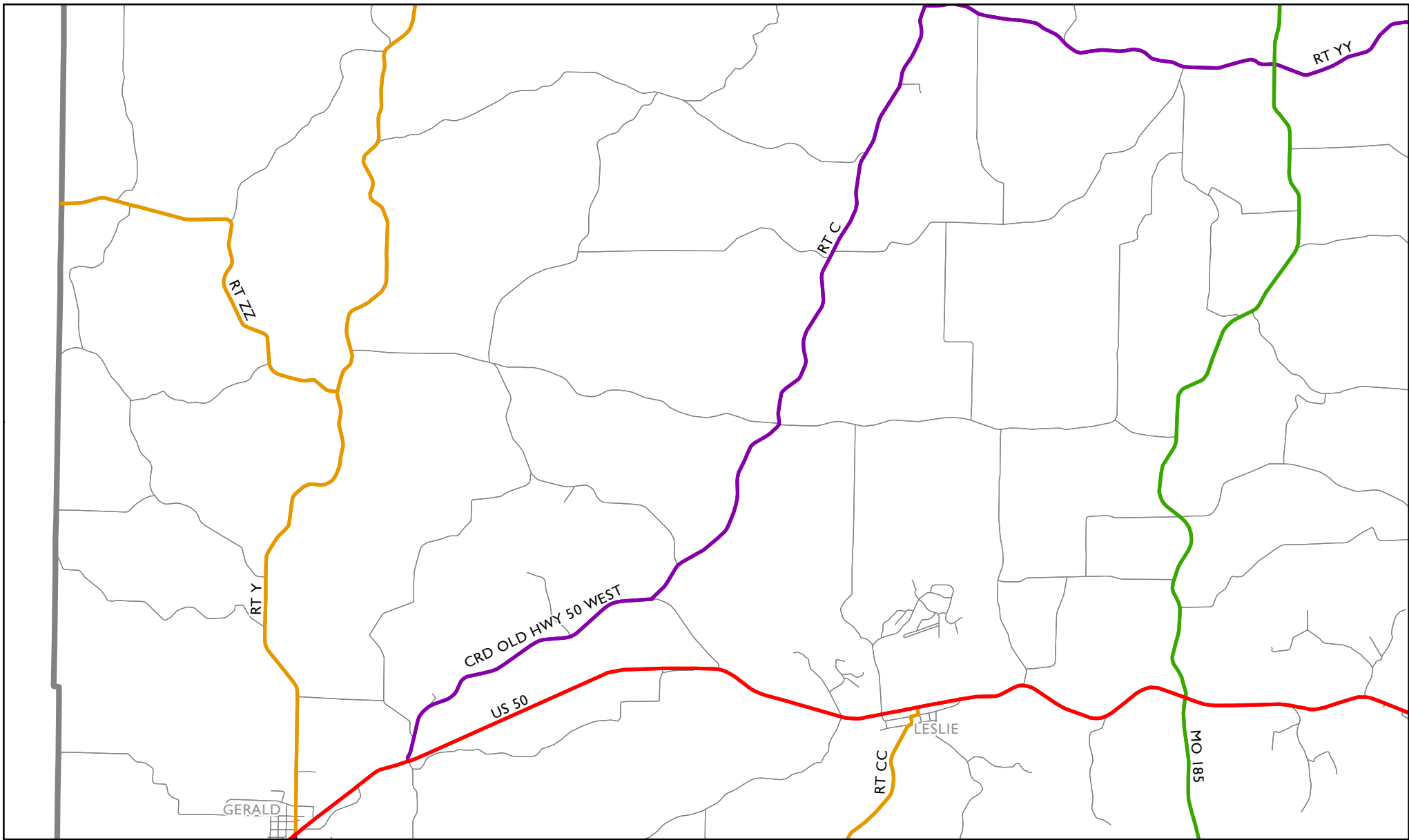
Map 4 of 13
Franklin County, Missouri
 August 2019

- Interstate
- Principal Arterial
- Minor Arterial
- Major Collector
- Minor Collector
- Local Road
-  County Boundary
-  Urban Area Boundary





FHWA Approval
 February 7, 2018





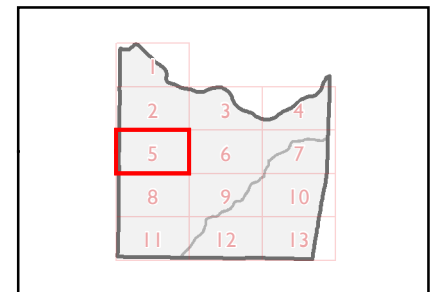
Map 5 of 13
Franklin County, Missouri
August 2019

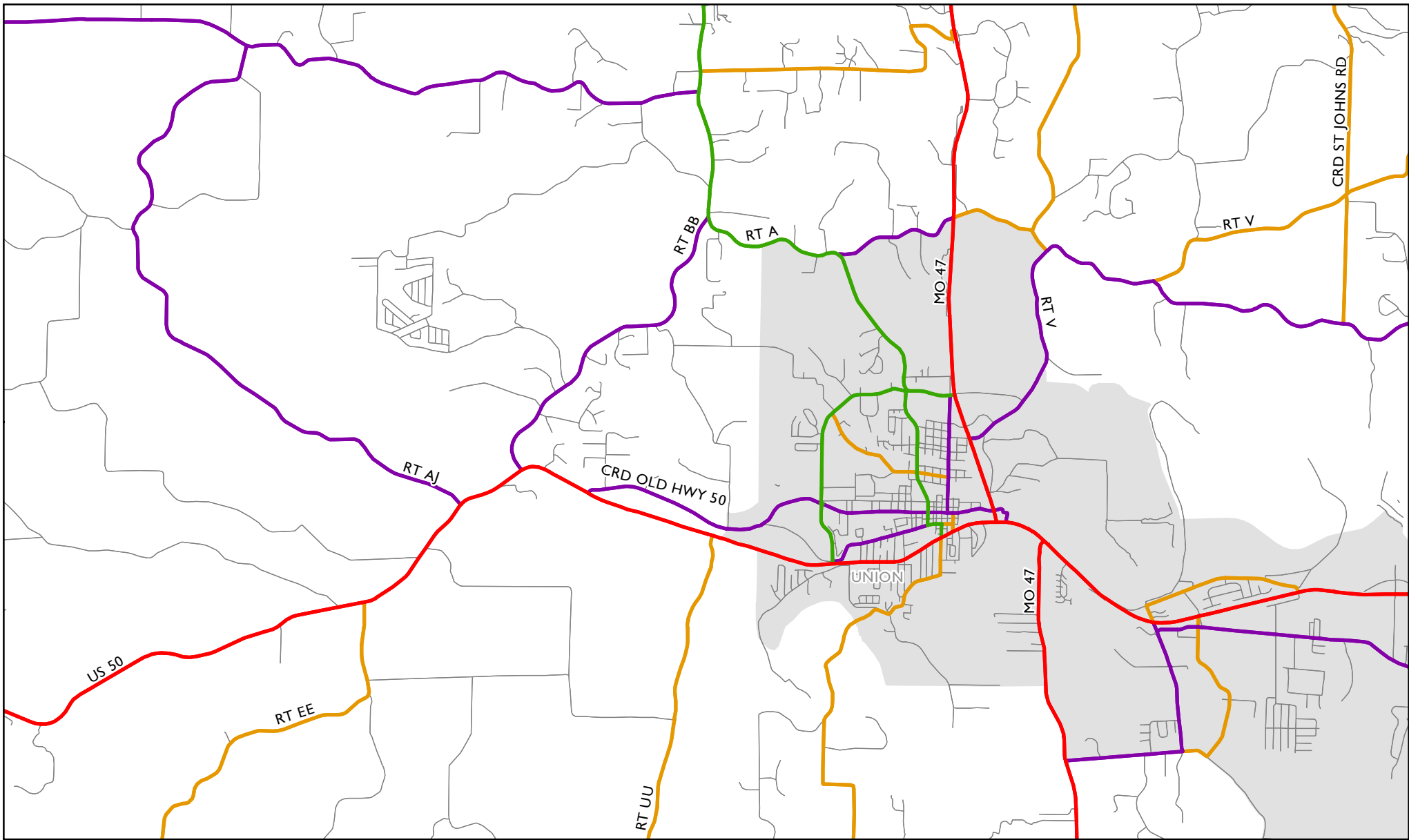
- Interstate
- Principal Arterial
- Minor Arterial
- Major Collector
- Minor Collector
- Local Road

-  County Boundary
-  Urban Area Boundary





FHWA Approval
February 7, 2018





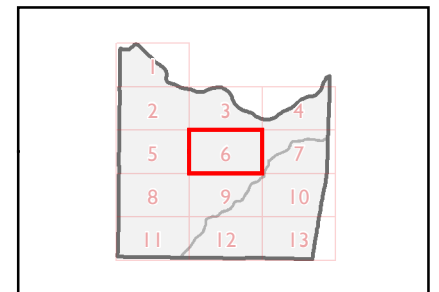
Map 6 of 13
Franklin County, Missouri
August 2019

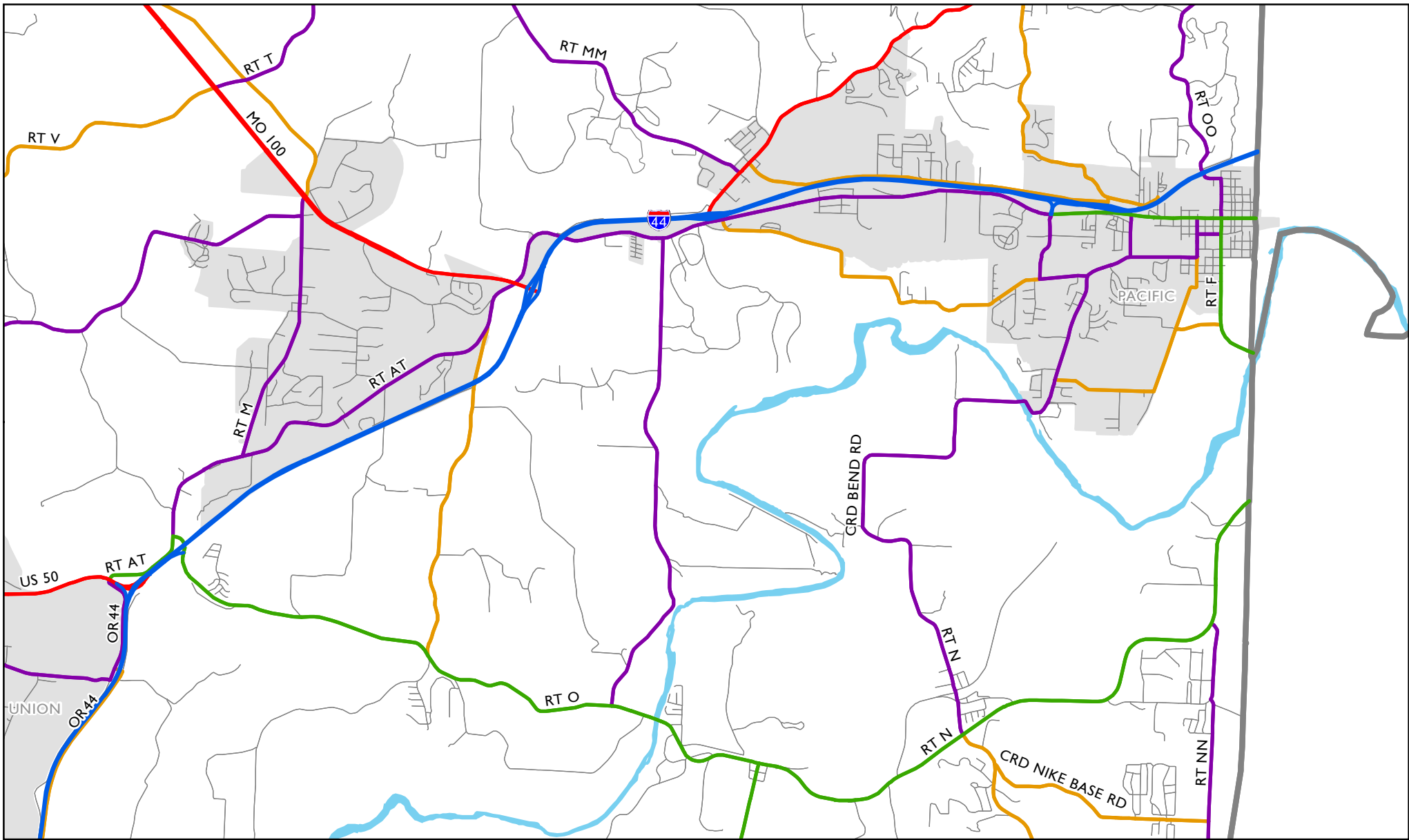
- Interstate
- Principal Arterial
- Minor Arterial
- Major Collector
- Minor Collector
- Local Road

-  County Boundary
-  Urban Area Boundary





FHWA Approval
February 7, 2018





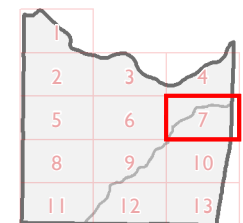
Map 7 of 13
Franklin County, Missouri
August 2019

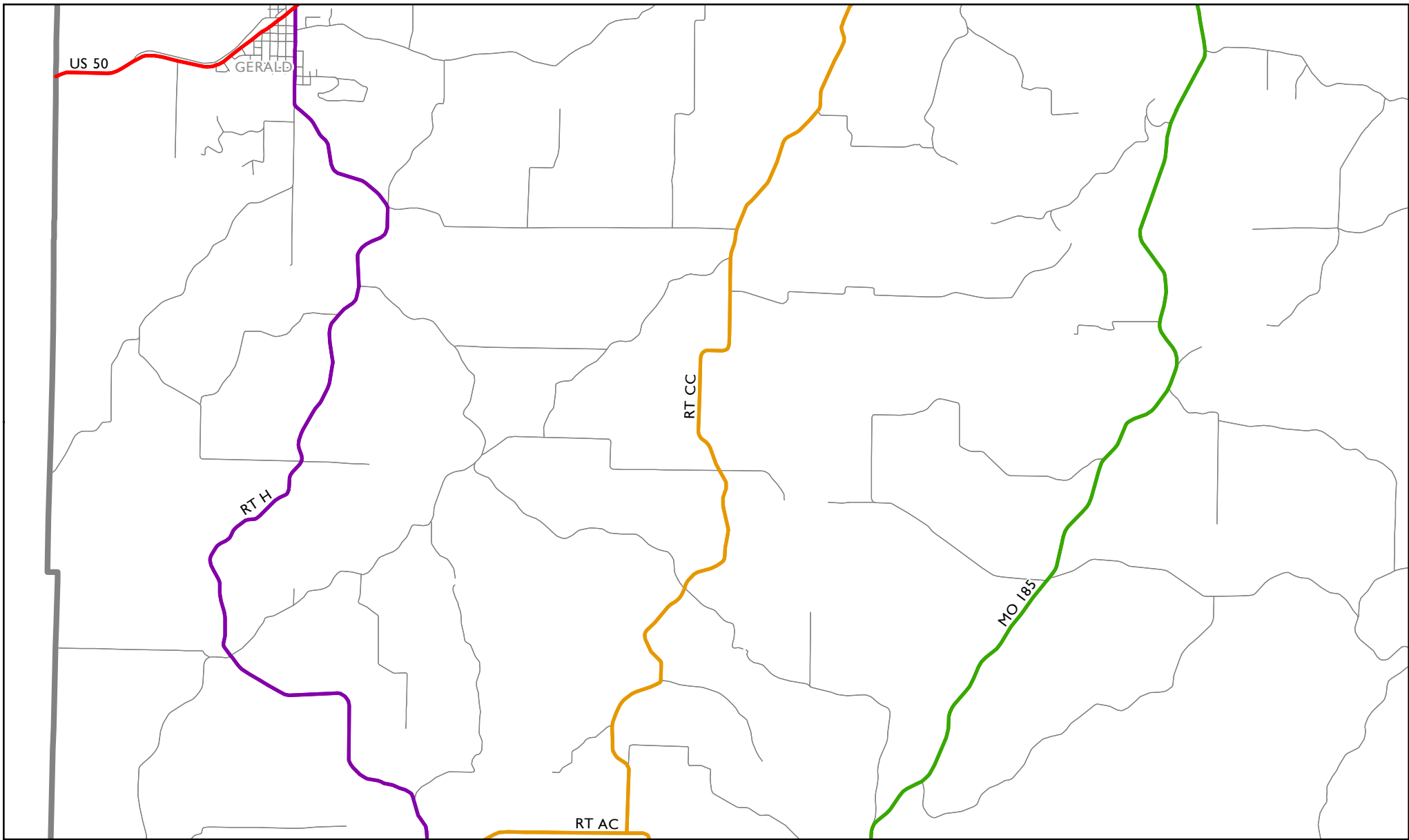
- Interstate
- Principal Arterial
- Minor Arterial
- Major Collector
- Minor Collector
- Local Road

-  County Boundary
-  Urban Area Boundary





FHWA Approval
February 7, 2018





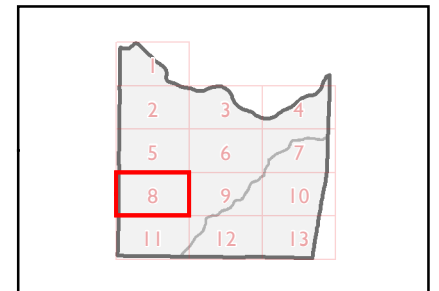
Map 8 of 13
Franklin County, Missouri
August 2019

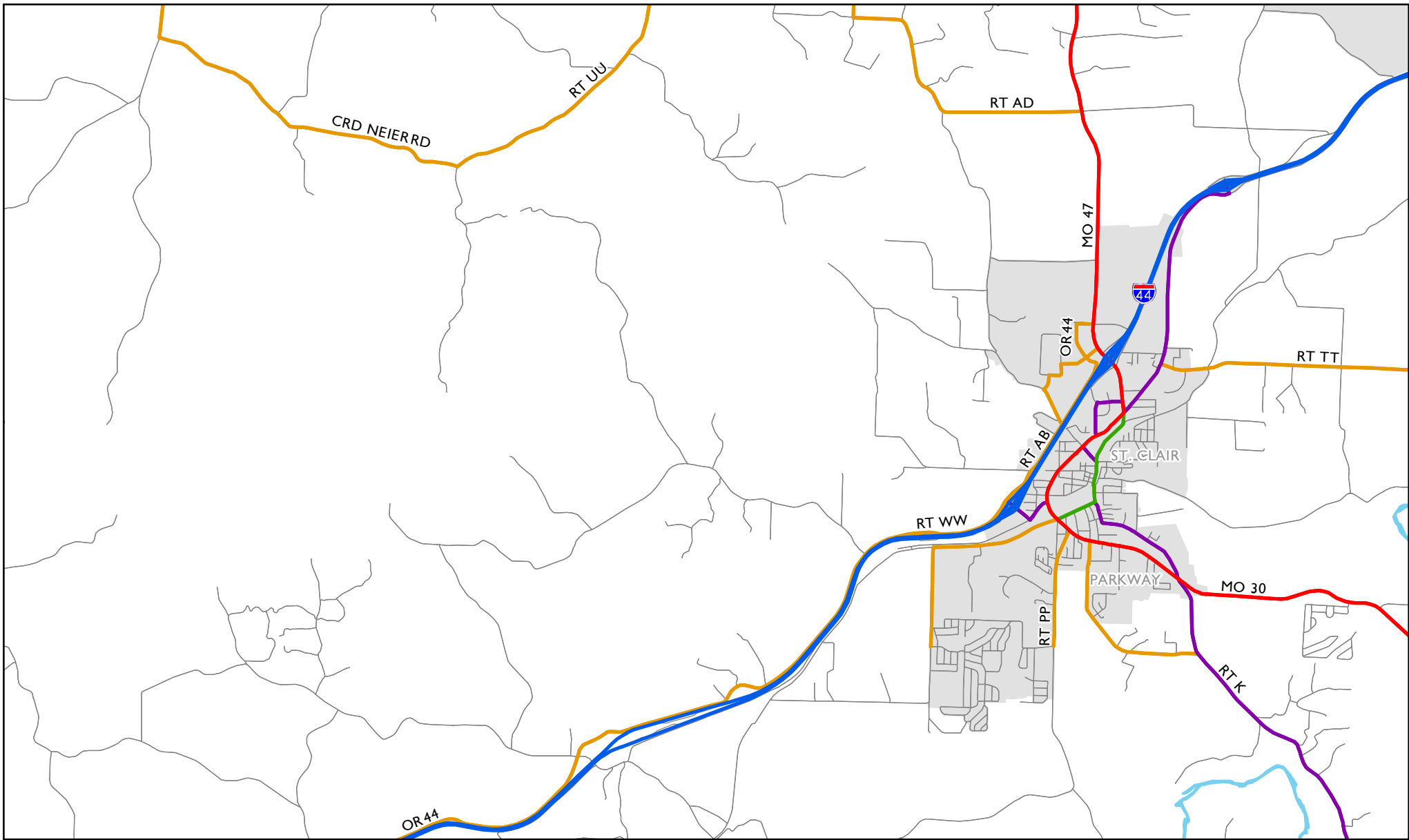
- Interstate
- Principal Arterial
- Minor Arterial
- Major Collector
- Minor Collector
- Local Road

-  County Boundary
-  Urban Area Boundary





FHWA Approval
February 7, 2018





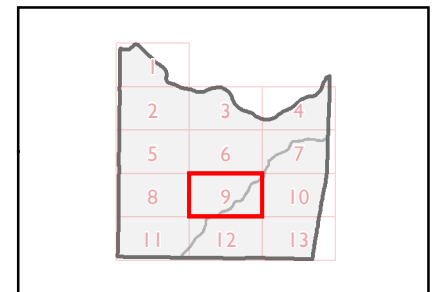
Map 9 of 13
Franklin County, Missouri
August 2019

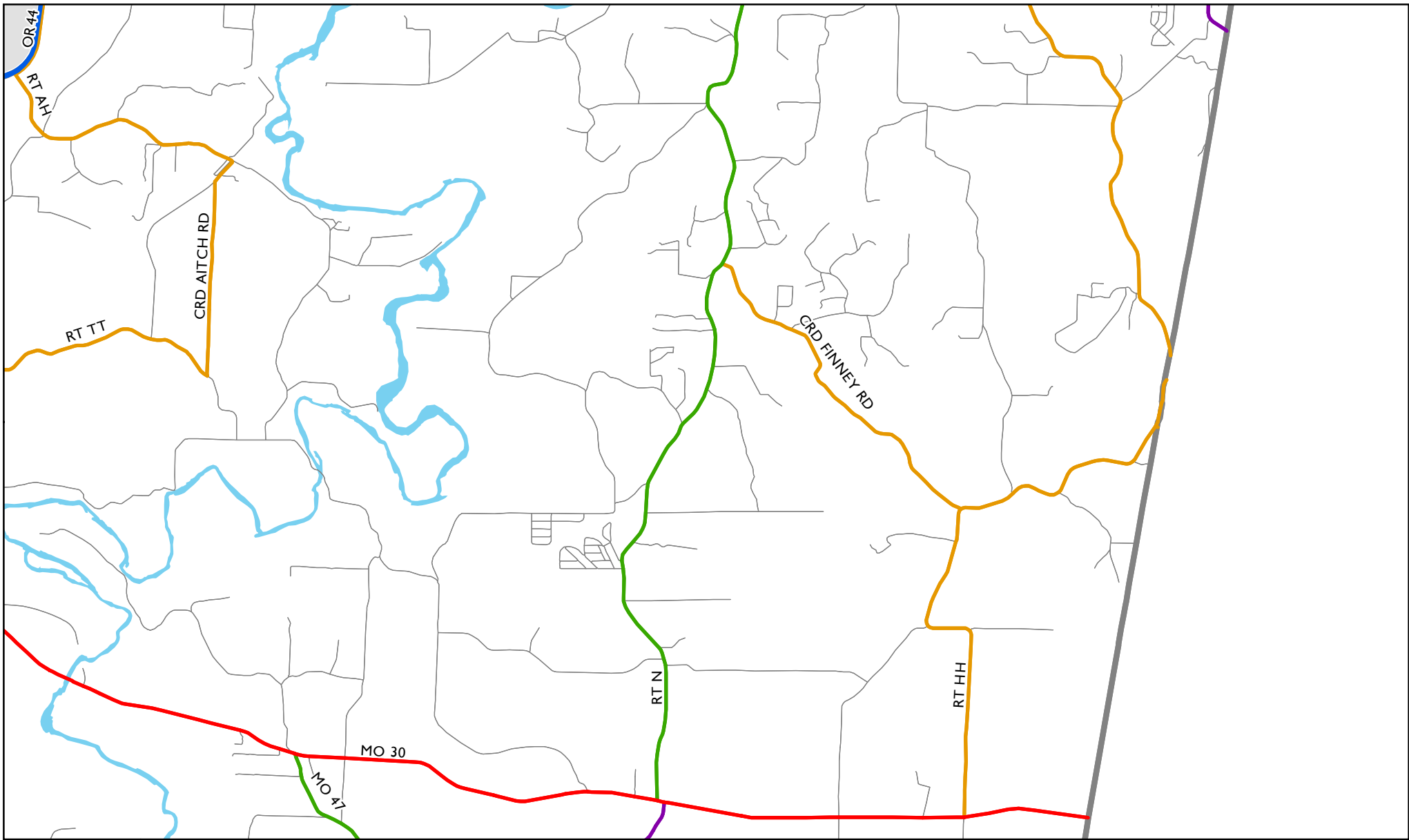
- Interstate
- Principal Arterial
- Minor Arterial
- Major Collector
- Minor Collector
- Local Road

-  County Boundary
-  Urban Area Boundary





FHWA Approval
February 7, 2018



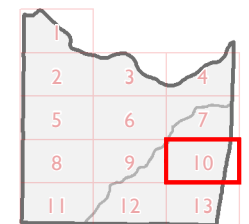


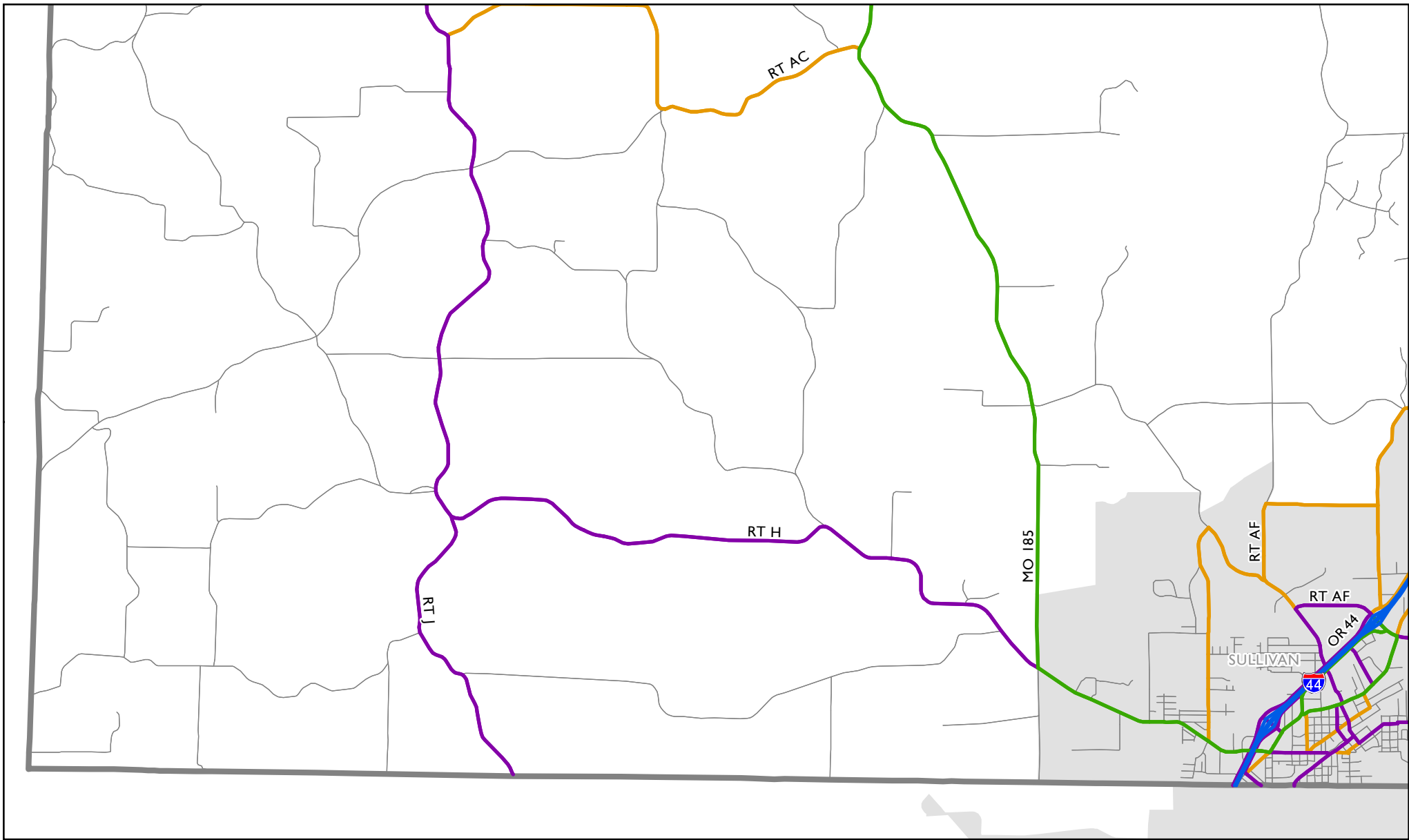
Map 10 of 13
Franklin County, Missouri
 August 2019

- Interstate
- Principal Arterial
- Minor Arterial
- Major Collector
- Minor Collector
- Local Road
-  County Boundary
-  Urban Area Boundary





FHWA Approval
 February 7, 2018





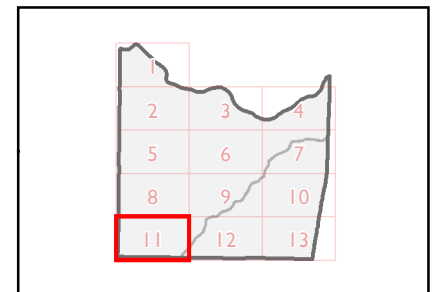
Map 11 of 13
Franklin County, Missouri
August 2019

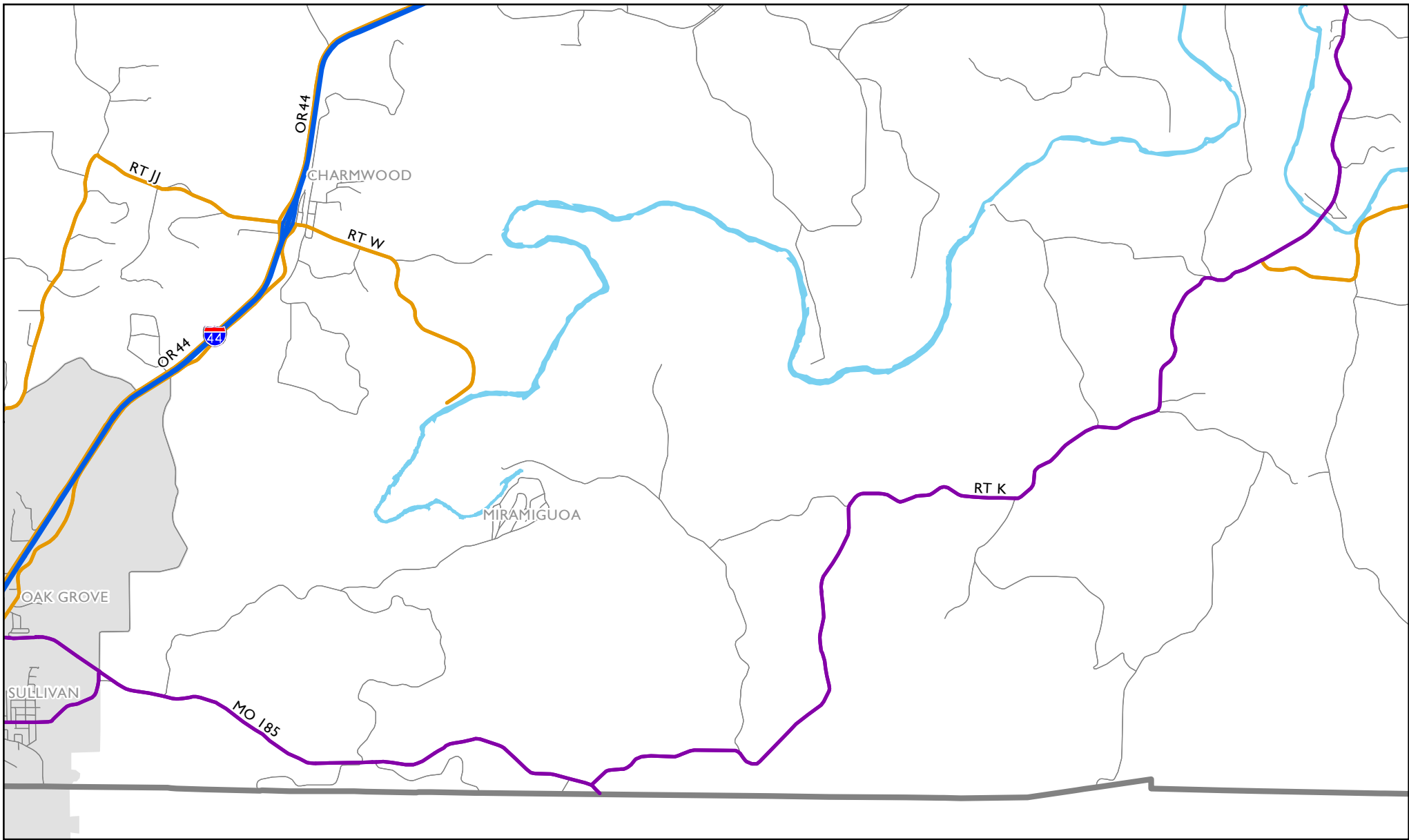
- Interstate
- Principal Arterial
- Minor Arterial
- Major Collector
- Minor Collector
- Local Road

-  County Boundary
-  Urban Area Boundary



FHWA Approval
February 7, 2018



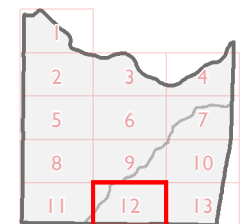


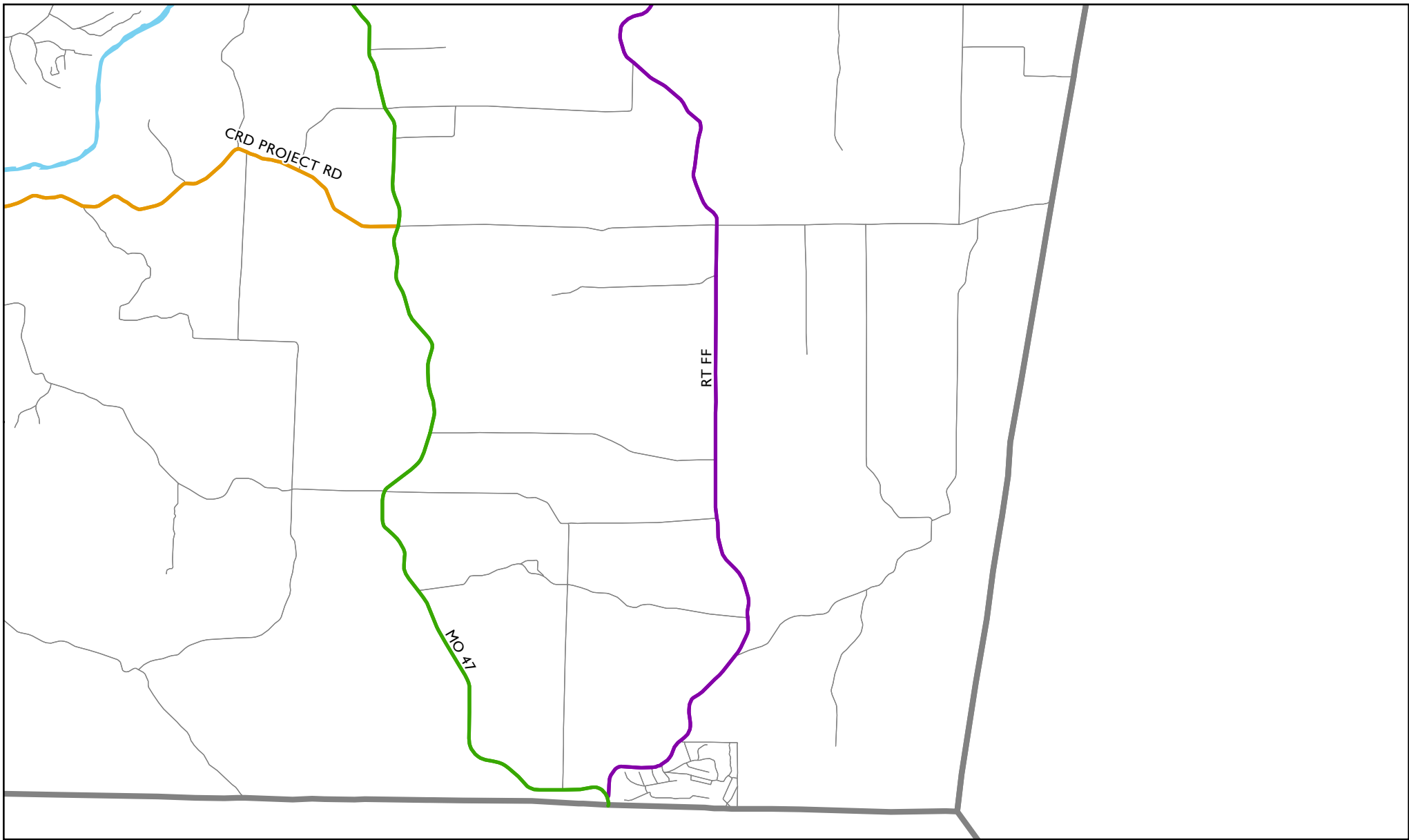
Map 12 of 13
Franklin County, Missouri
August 2019

- Interstate
- Principal Arterial
- Minor Arterial
- Major Collector
- Minor Collector
- Local Road
- County Boundary
- Urban Area Boundary



FHWA Approval
February 7, 2018





Map 13 of 13
Franklin County, Missouri
August 2019

- Interstate
- Principal Arterial
- Minor Arterial
- Major Collector
- Minor Collector
- Local Road
- County Boundary
- Urban Area Boundary

FHWA Approval
February 7, 2018



EAST-WEST GATEWAY
Council of Governments

