Appendix 8:
Maps

[This Page Intentionally Left Blank]

Appendix 8: Maps

The maps provided in this Appendix 8 include:

Topic	# of Maps		
	Region	County	Total
Low-Income Persons	1	8	**9**
Zero-Vehicle Households (Mobility Needs)	1	8	**9**
Minority Population	2	8	**10**
LEP Persons	1	8	**9**
Elderly Persons	1	8	**9**
Persons with a Disability	1	8	**9**
Environmental Justice	2	0	**2**

The maps reflect a spatial analysis of the data used in the Title VI Program. The terms used on the maps having the meanings described in the Title VI Program.

The maps include dots that represent a certain number of persons or households that have the particular demographic characteristic (i.e. low-income, LEP, elderly, etc.). The number of persons represented by a single dot varies by the type of demographic characteristic that is reflected on the map and is based upon the total number of persons in the Region that has the characteristic. Importantly, the dots represent the *concentration* of persons in a geographical area and do not reflect the proportion of persons in the area that have the characteristic.

[This Page Intentionally Left Blank]

Low-Income Persons
Region-Level & County-Level Maps

[This Page Intentionally Left Blank]

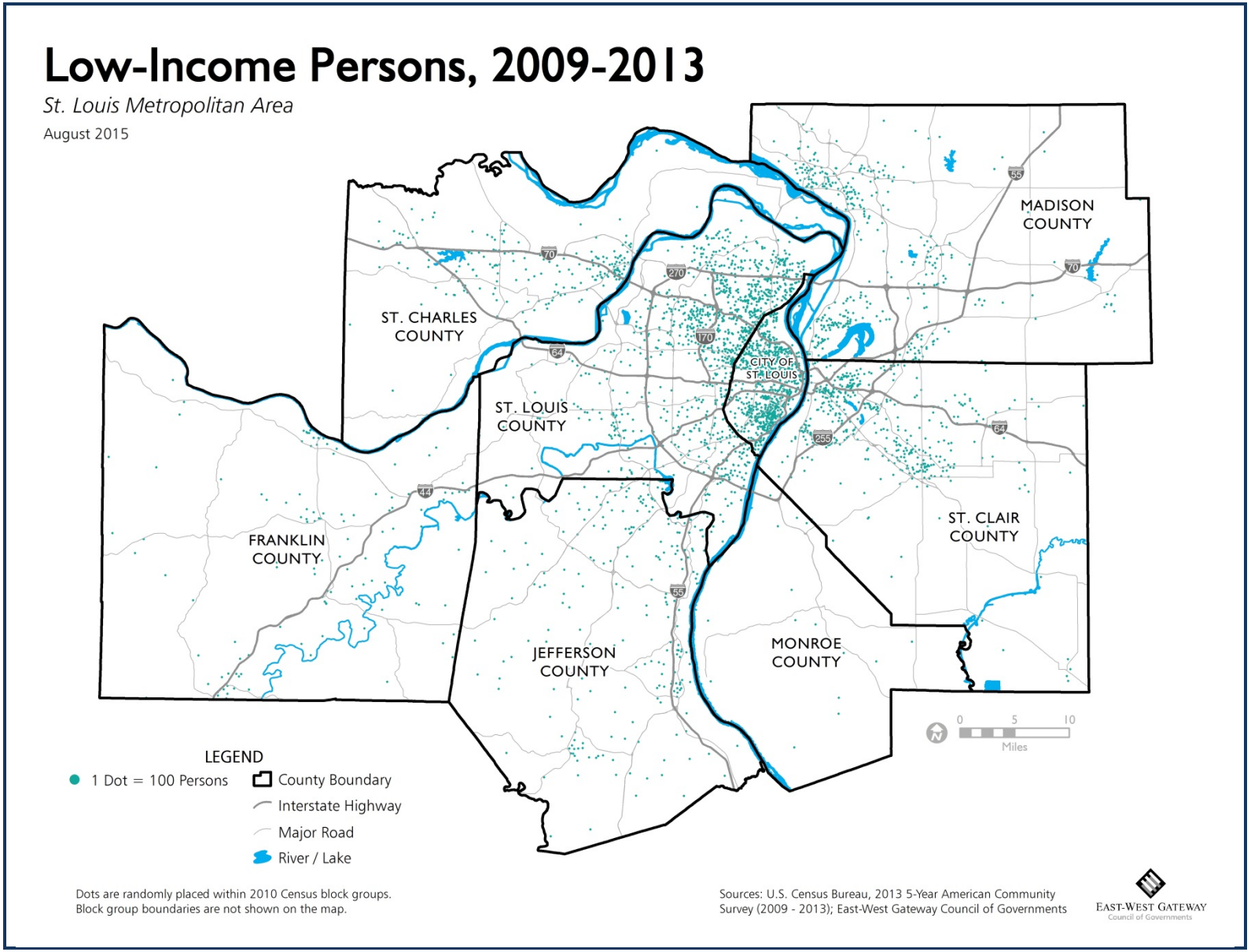
Low-Income Persons, 2009-2013
St. Louis Metropolitan Area
August 2015
MADISON COUNTY
ST. CHARLES COUNTY
ST. LOUIS COUNTY
CITY OF ST. LOUIS
FRANKLIN COUNTY
JEFFERSON COUNTY
MONROE COUNTY
ST. CLAIR COUNTY
0 5 10
Miles
LEGEND
1 Dot = 100 Persons
County Boundary
Interstate Highway
Major Road
River / Lake
Dots are randomly placed within 2010 Census block groups.
Block group boundaries are not shown on the map.
Sources: U.S. Census Bureau, 2013 5-Year American Community Survey (2009 - 2013); East-West Gateway Council of Governments
East-West Gateway
Council of Governments

Low-Income Persons

Madison County, Illinois

August 2015

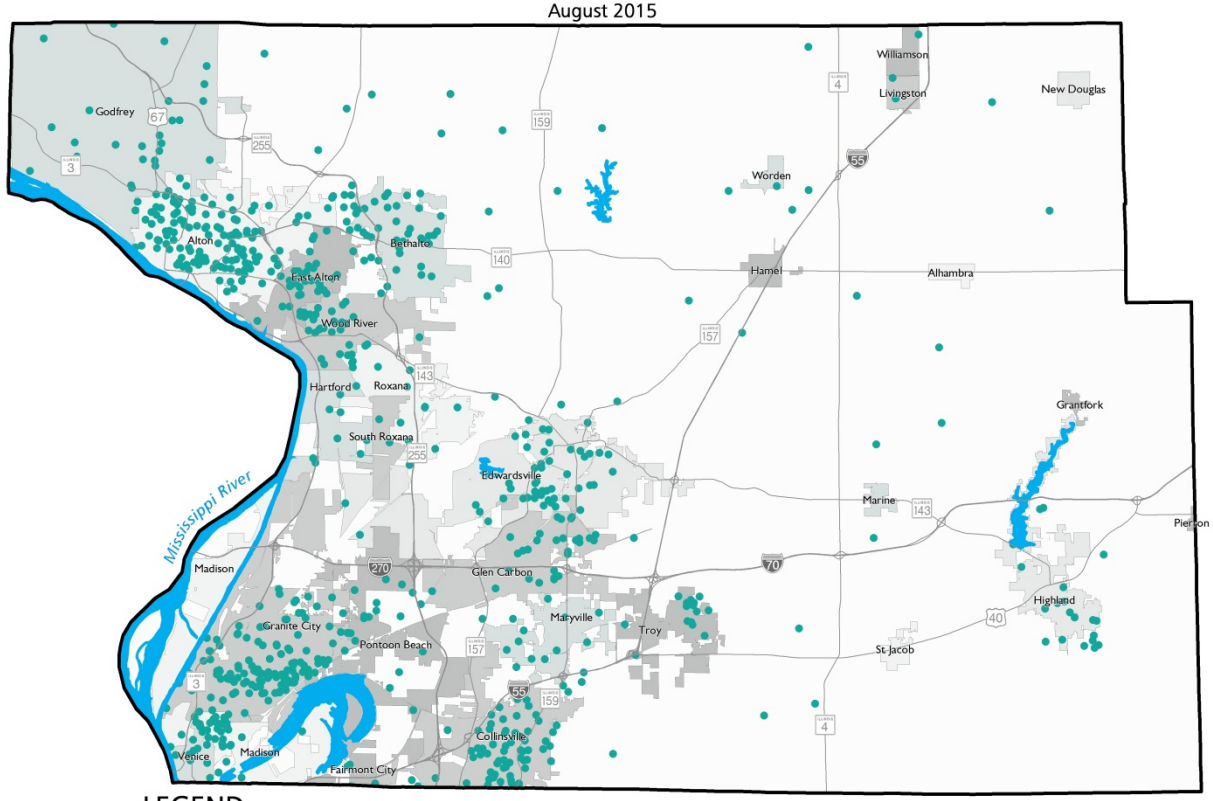

LEGEND

- 1 Dot = 50 Persons
- County Boundary
- Municipal Boundary
- Major Road
- River / Lake

0 5 10 Miles

Dots are randomly placed within 2010 Census block groups.
Block group boundaries are not shown on the map.

Sources: U.S. Census Bureau, 2013 5-Year American Community Survey (2009 - 2013); East-West Gateway Council of Governments

EAST-WEST GATEWAY Council of Governments

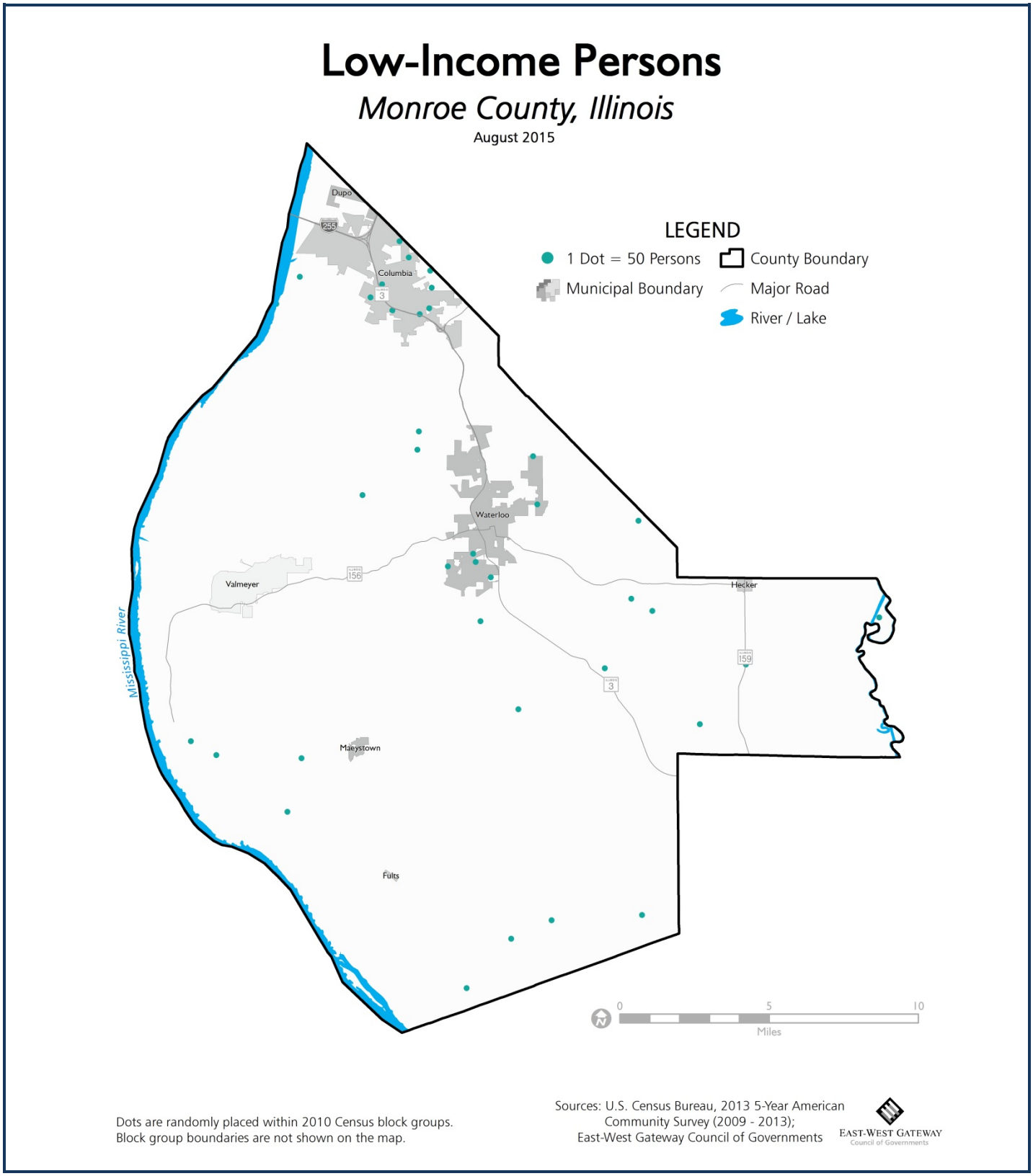
Low-Income Persons
Monroe County, Illinois
August 2015
LEGEND
1 Dot = 50 Persons
County Boundary
Municipal Boundary
Major Road
River / Lake
Dupo
Columbia
Waterloo
Valmeyer
Hecker
Maeystown
Fults
Mississippi River
0
5
10
Miles
Dots are randomly placed within 2010 Census block groups.
Block group boundaries are not shown on the map.
Sources: U.S. Census Bureau, 2013 5-Year American Community Survey (2009 - 2013);
East-West Gateway Council of Governments
EAST-WEST GATEWAY
Council of Governments

Low-Income Persons

St. Clair County, Illinois

August 2015

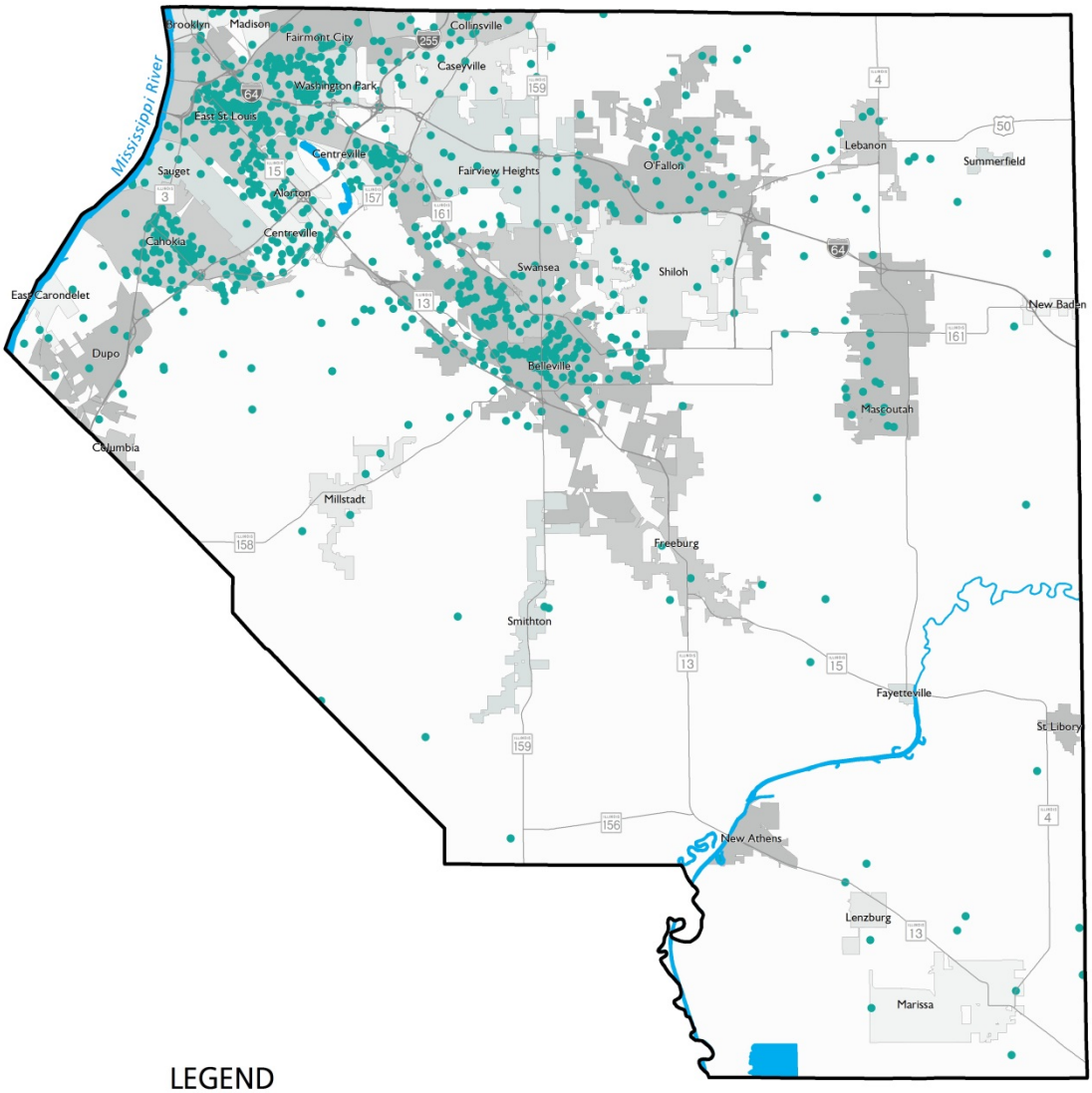

LEGEND

- 1 Dot = 50 Persons
- Municipal Boundary
- County Boundary
- Major Road
- River / Lake

0 5 10 Miles

Dots are randomly placed within 2010 Census block groups.
Block group boundaries are not shown on the map.

Sources: U.S. Census Bureau, 2013 5-Year American Community Survey (2009 - 2013); East-West Gateway Council of Governments

EAST-WEST GATEWAY Council of Governments

Appendix 8: Maps, Low-Income Persons, County-Level

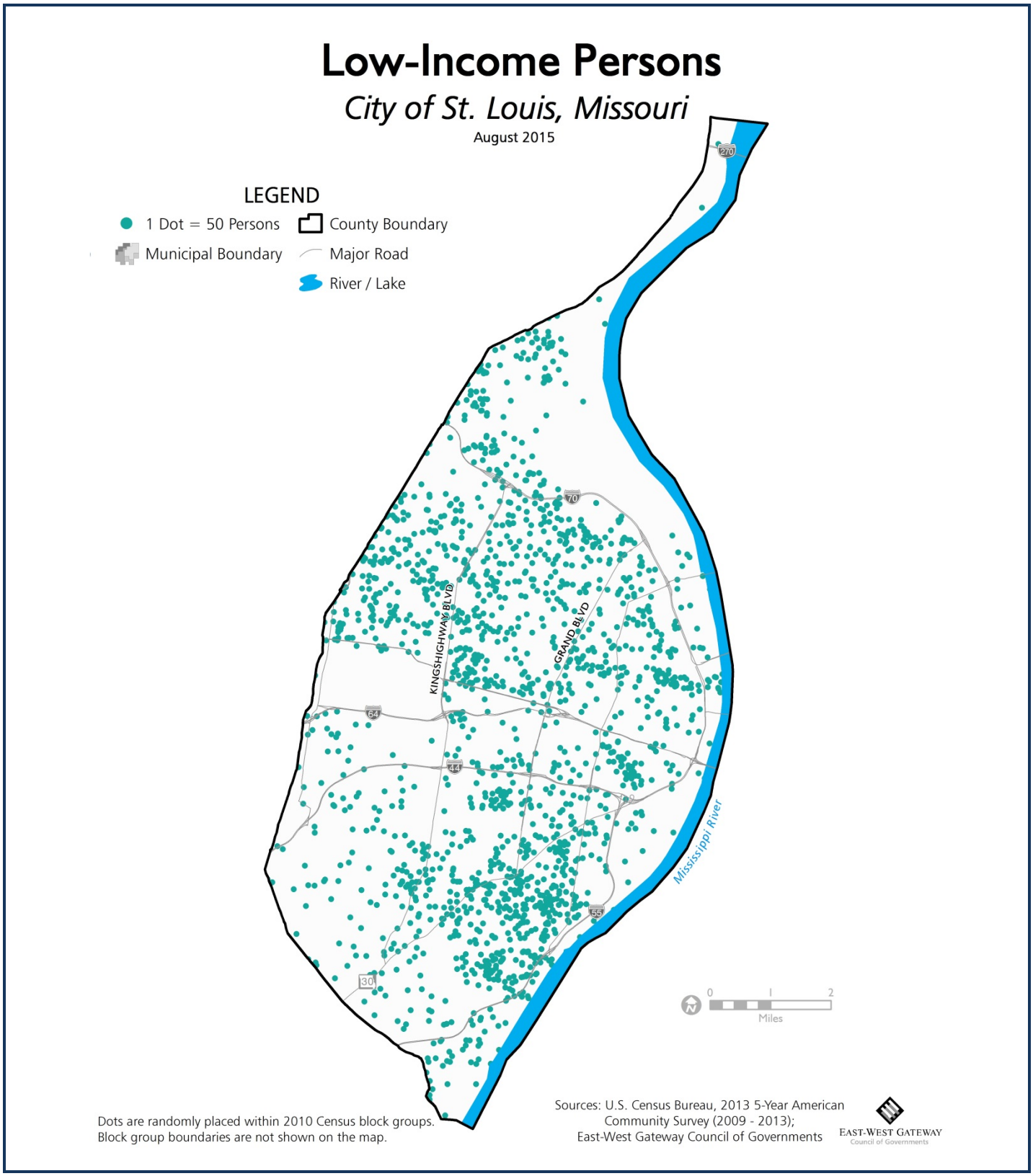

Low-Income Persons

Franklin County, Missouri

August 2015

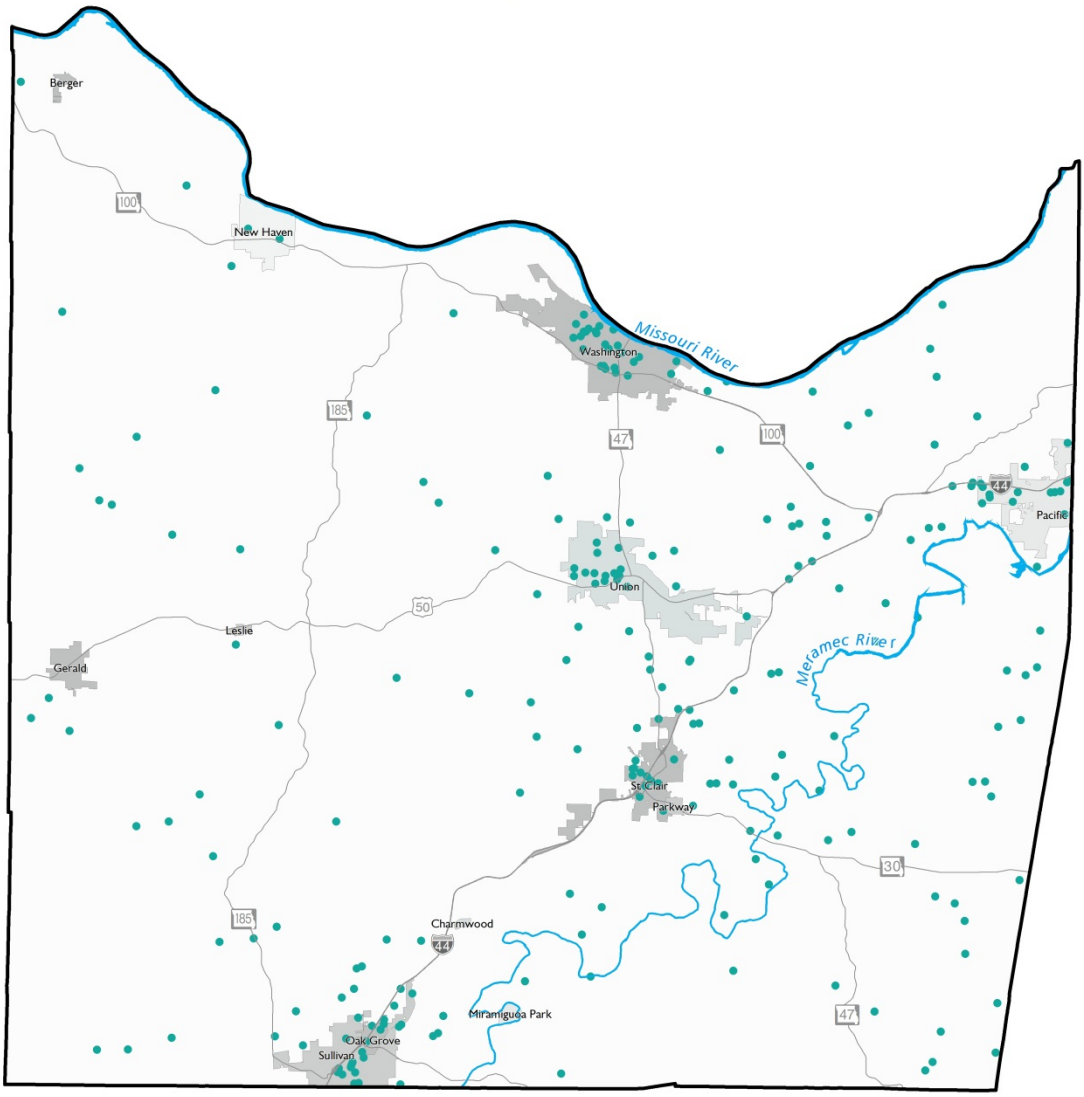

LEGEND

- 1 Dot = 50 Persons
- Municipal Boundary
- County Boundary
- Major Road
- River / Lake

0 5 10 Miles

Dots are randomly placed within 2010 Census block groups.
Block group boundaries are not shown on the map.

Sources: U.S. Census Bureau, 2013 5-Year American Community Survey (2009 - 2013);
East-West Gateway Council of Governments

EAST-WEST GATEWAY Council of Governments

Low-Income Persons

Jefferson County, Missouri

August 2015

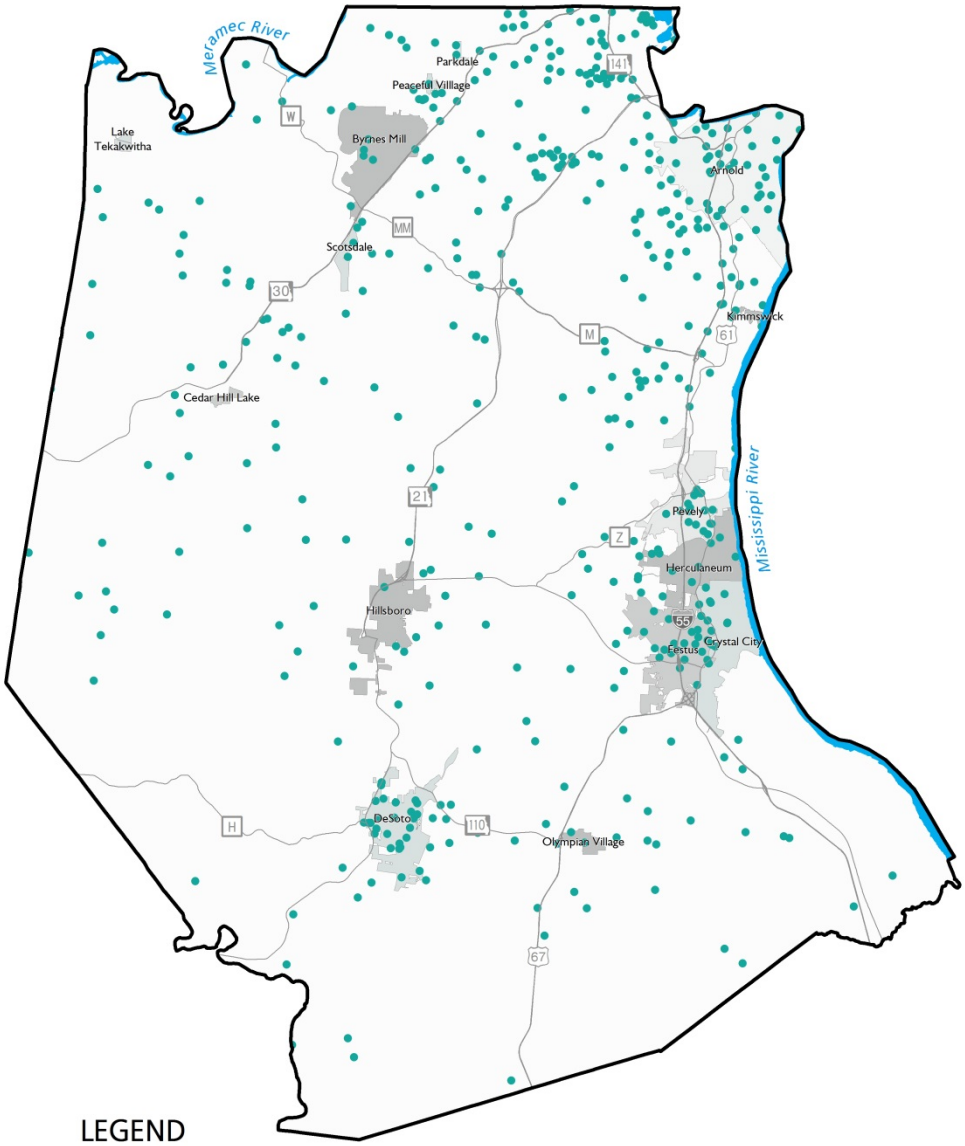

LEGEND

- 1 Dot = 50 Persons
- Municipal Boundary
- County Boundary
- Major Road
- River / Lake

0 5 10 Miles

Dots are randomly placed within 2010 Census block groups.
Block group boundaries are not shown on the map.

Sources: U.S. Census Bureau, 2013 5-Year American Community Survey (2009 - 2013); East-West Gateway Council of Governments

EAST-WEST GATEWAY Council of Governments

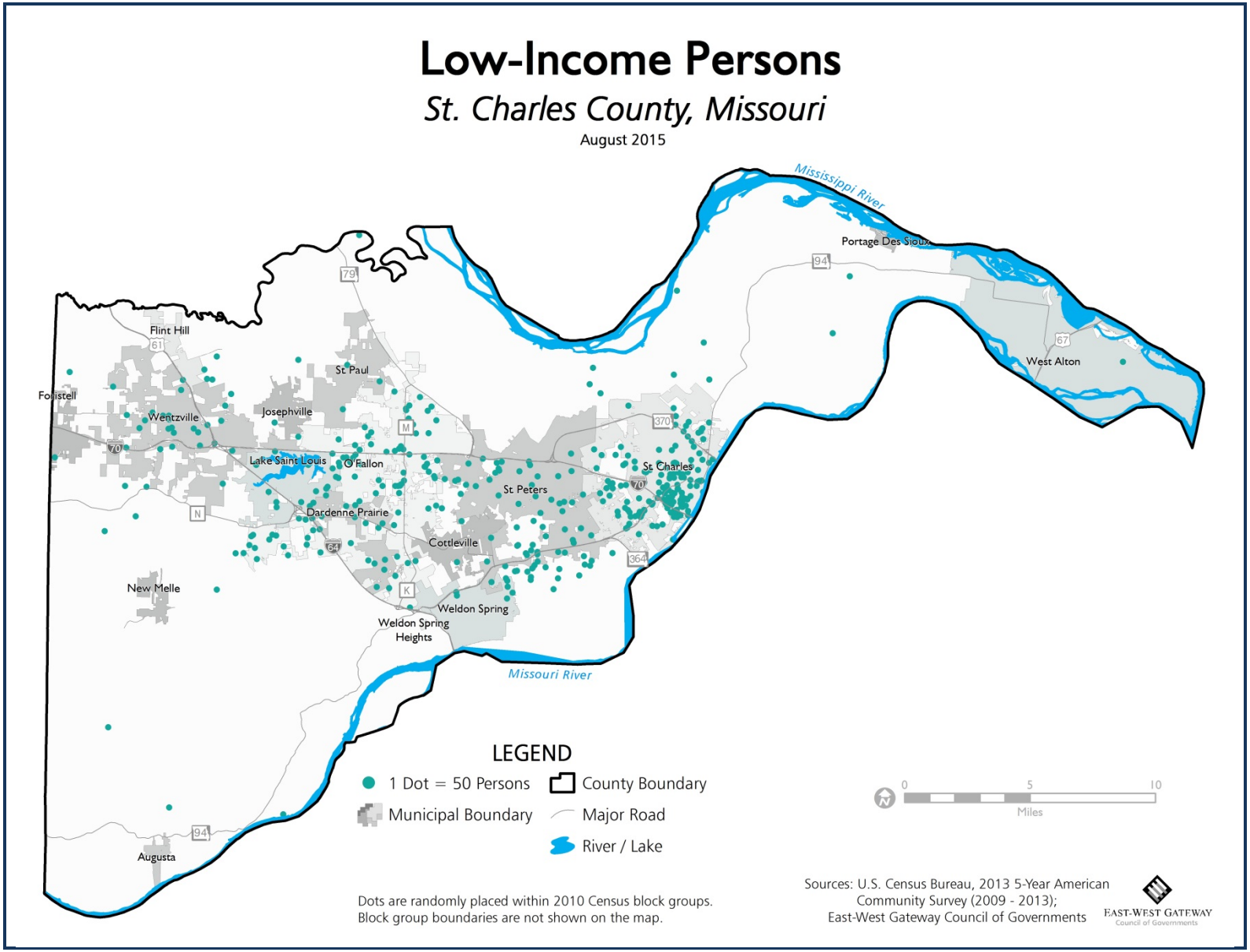
Low-Income Persons
St. Charles County, Missouri
August 2015
Mississippi River
Portage Des Sioux
West Alton
Flint Hill
St Paul
Foristell
Wentzville
Josephville
Lake Saint Louis
O'Fallon
St Charles
St Peters
Dardenne Prairie
Cottleville
New Melle
Weldon Spring
Weldon Spring Heights
Missouri River
Augusta
LEGEND
1 Dot = 50 Persons
County Boundary
Municipal Boundary
Major Road
River / Lake
0
5
10
Miles
Dots are randomly placed within 2010 Census block groups.
Block group boundaries are not shown on the map.
Sources: U.S. Census Bureau, 2013 5-Year American Community Survey (2009 - 2013);
East-West Gateway Council of Governments
East-West Gateway
Council of Governments

Appendix 8: Maps, Low-Income Persons, County-Level

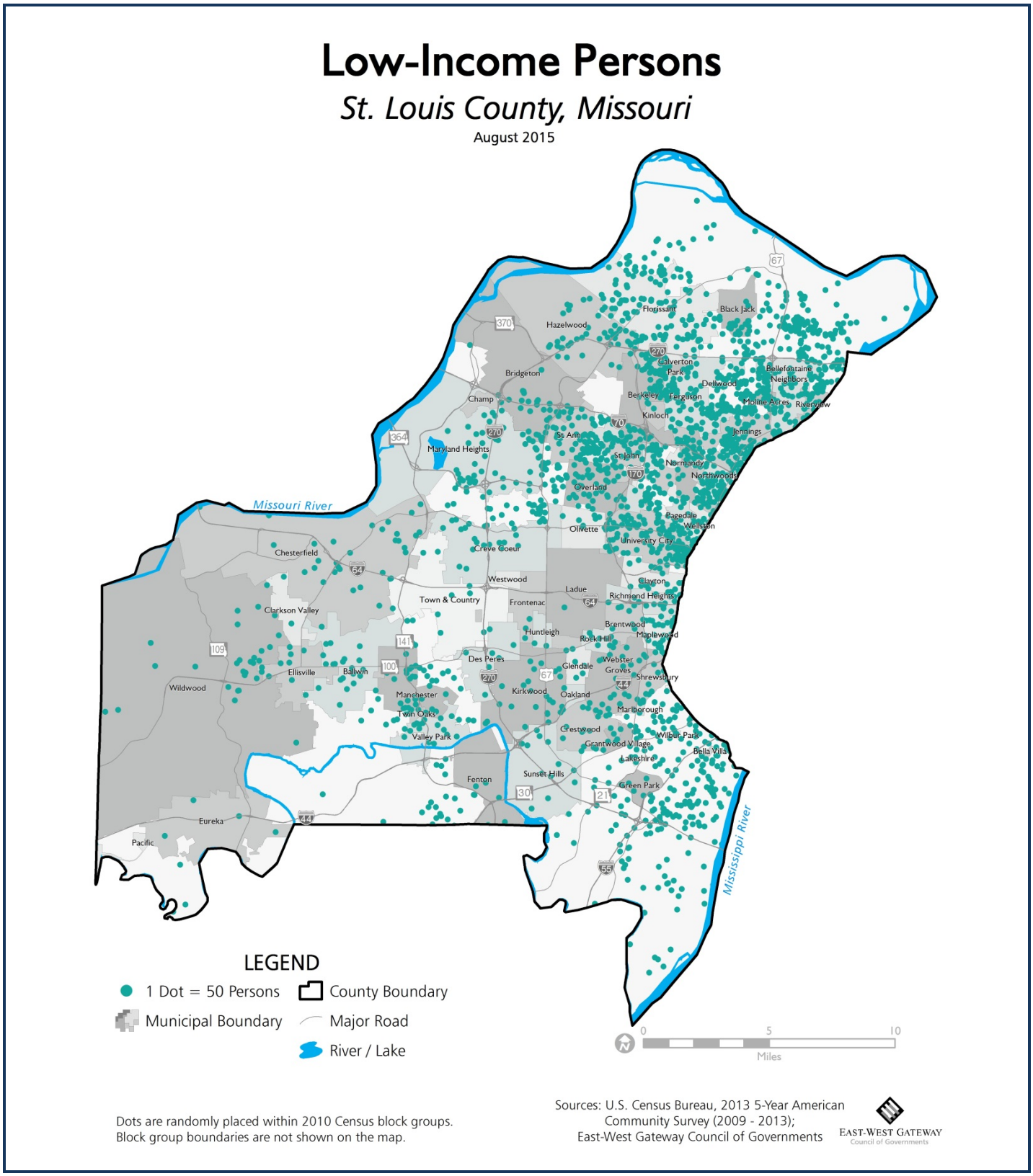

[This Page Intentionally Left Blank]

Zero-Vehicle Households (Mobility Needs)
Region-Level & County-Level Maps

[This Page Intentionally Left Blank]

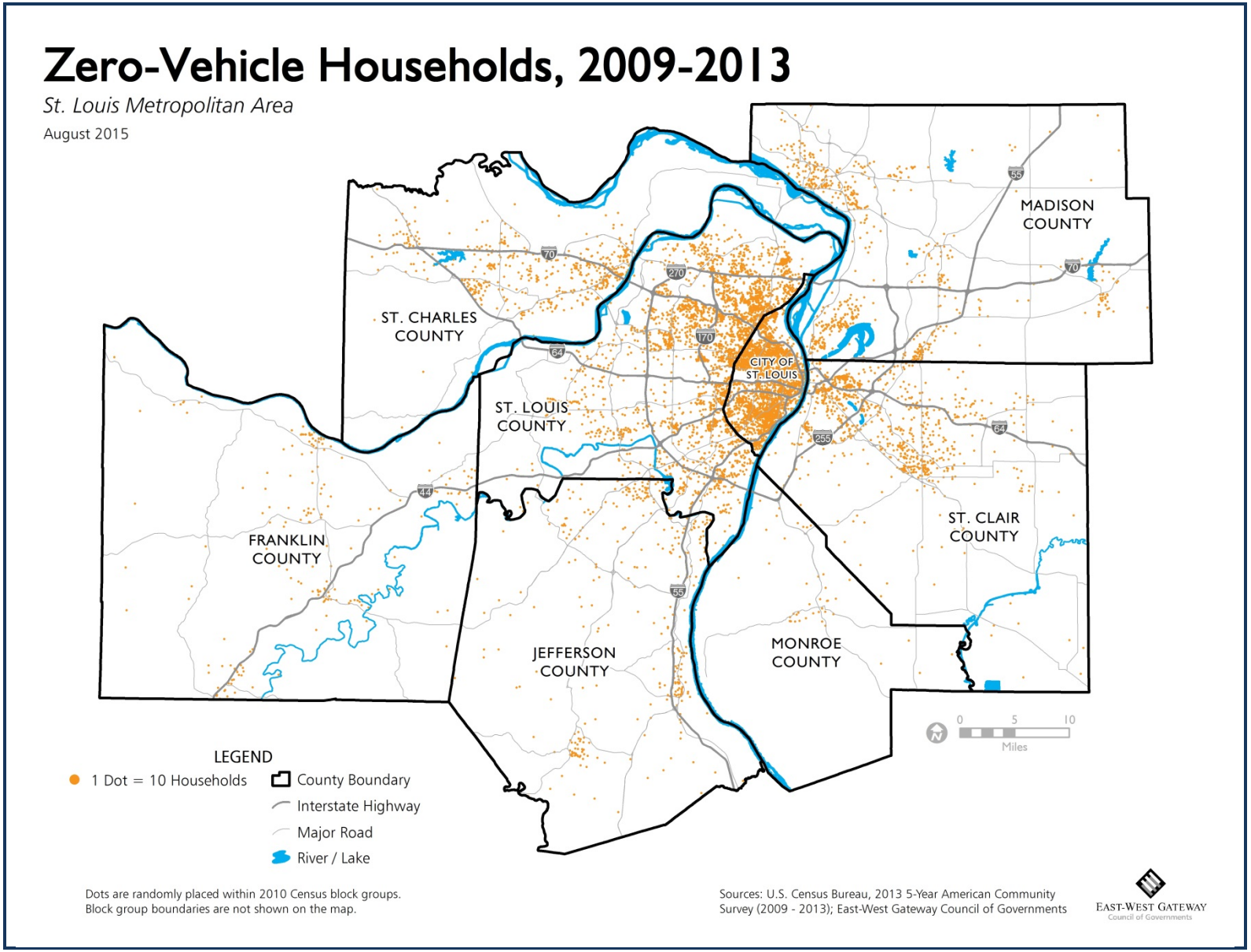
Zero-Vehicle Households, 2009-2013
St. Louis Metropolitan Area
August 2015
MADISON COUNTY
ST. CHARLES COUNTY
ST. LOUIS COUNTY
CITY OF ST. LOUIS
FRANKLIN COUNTY
JEFFERSON COUNTY
MONROE COUNTY
ST. CLAIR COUNTY
0 5 10
Miles
LEGEND
1 Dot = 10 Households
County Boundary
Interstate Highway
Major Road
River / Lake
Dots are randomly placed within 2010 Census block groups.
Block group boundaries are not shown on the map.
Sources: U.S. Census Bureau, 2013 5-Year American Community Survey (2009 - 2013); East-West Gateway Council of Governments
East-West Gateway
Council of Governments

Zero-Vehicle Households

Madison County, Illinois

August 2015

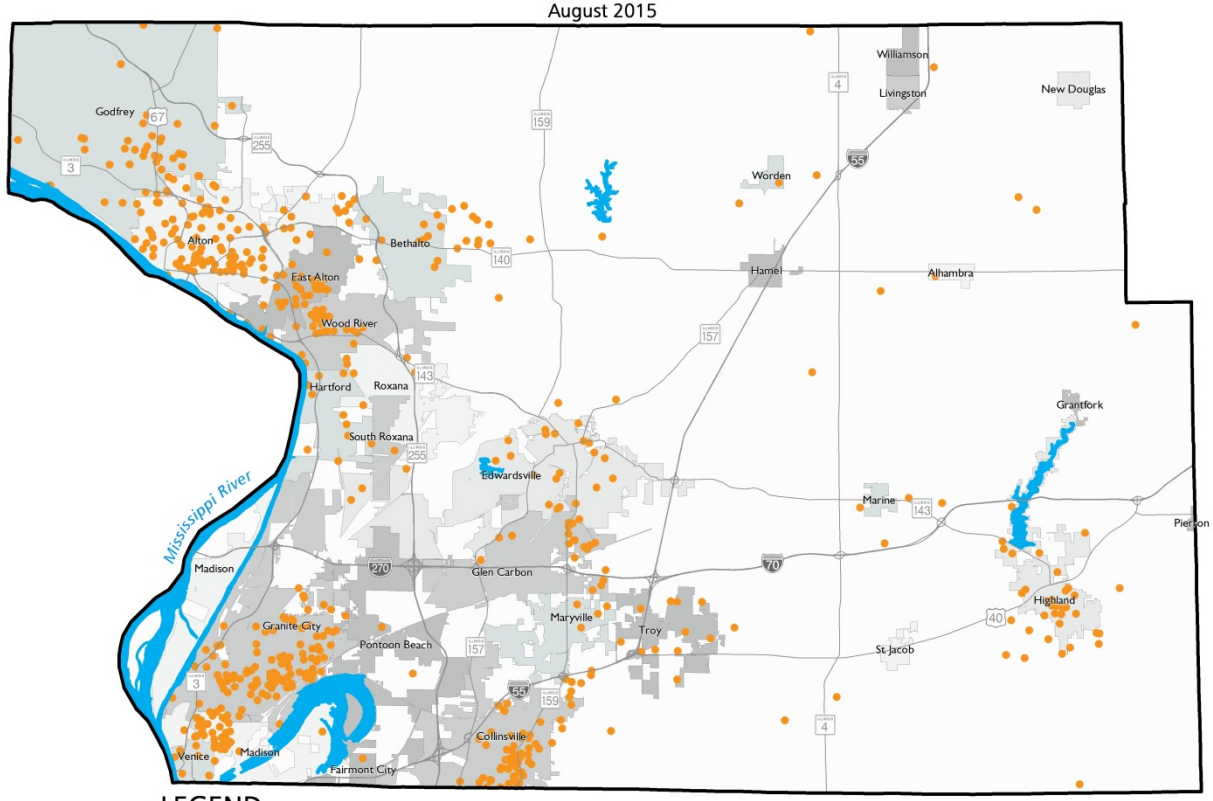

LEGEND

- 1 Dot = 10 Households
- Municipal Boundary
- County Boundary
- Major Road
- River / Lake

0 5 10 Miles

Dots are randomly placed within 2010 Census block groups.
Block group boundaries are not shown on the map.

Sources: U.S. Census Bureau, 2013 5-Year American Community Survey (2009 - 2013); East-West Gateway Council of Governments

EAST-WEST GATEWAY Council of Governments

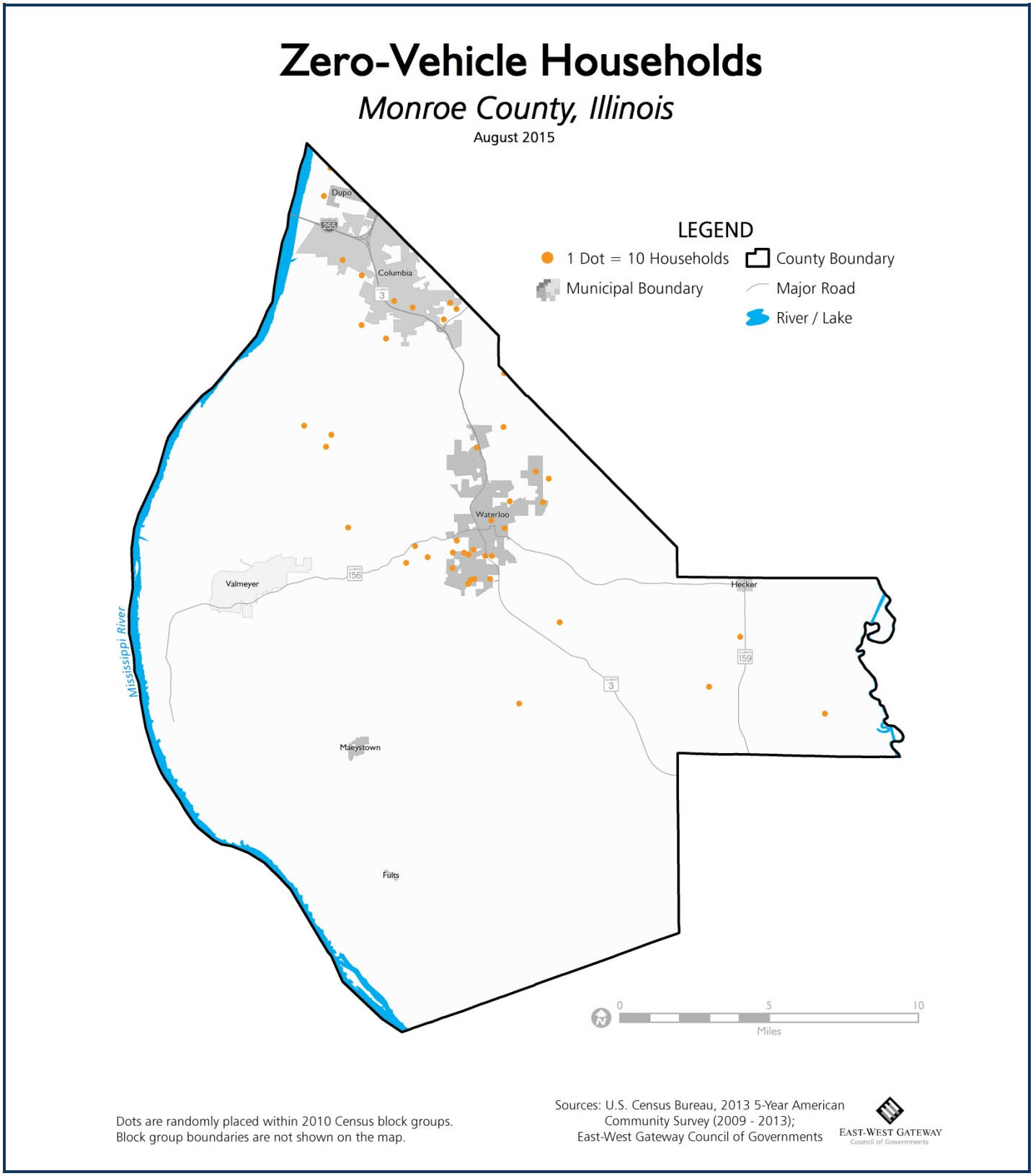
Zero-Vehicle Households
Monroe County, Illinois
August 2015
LEGEND
1 Dot = 10 Households
County Boundary
Municipal Boundary
Major Road
River / Lake
Dupo
Columbia
Waterloo
Valmeyer
Hecker
Maeystown
Fults
Mississippi River
0
5
10
Miles
Dots are randomly placed within 2010 Census block groups.
Block group boundaries are not shown on the map.
Sources: U.S. Census Bureau, 2013 5-Year American Community Survey (2009 - 2013);
East-West Gateway Council of Governments
EAST-WEST GATEWAY
Council of Governments

Zero-Vehicle Households

St. Clair County, Illinois

August 2015

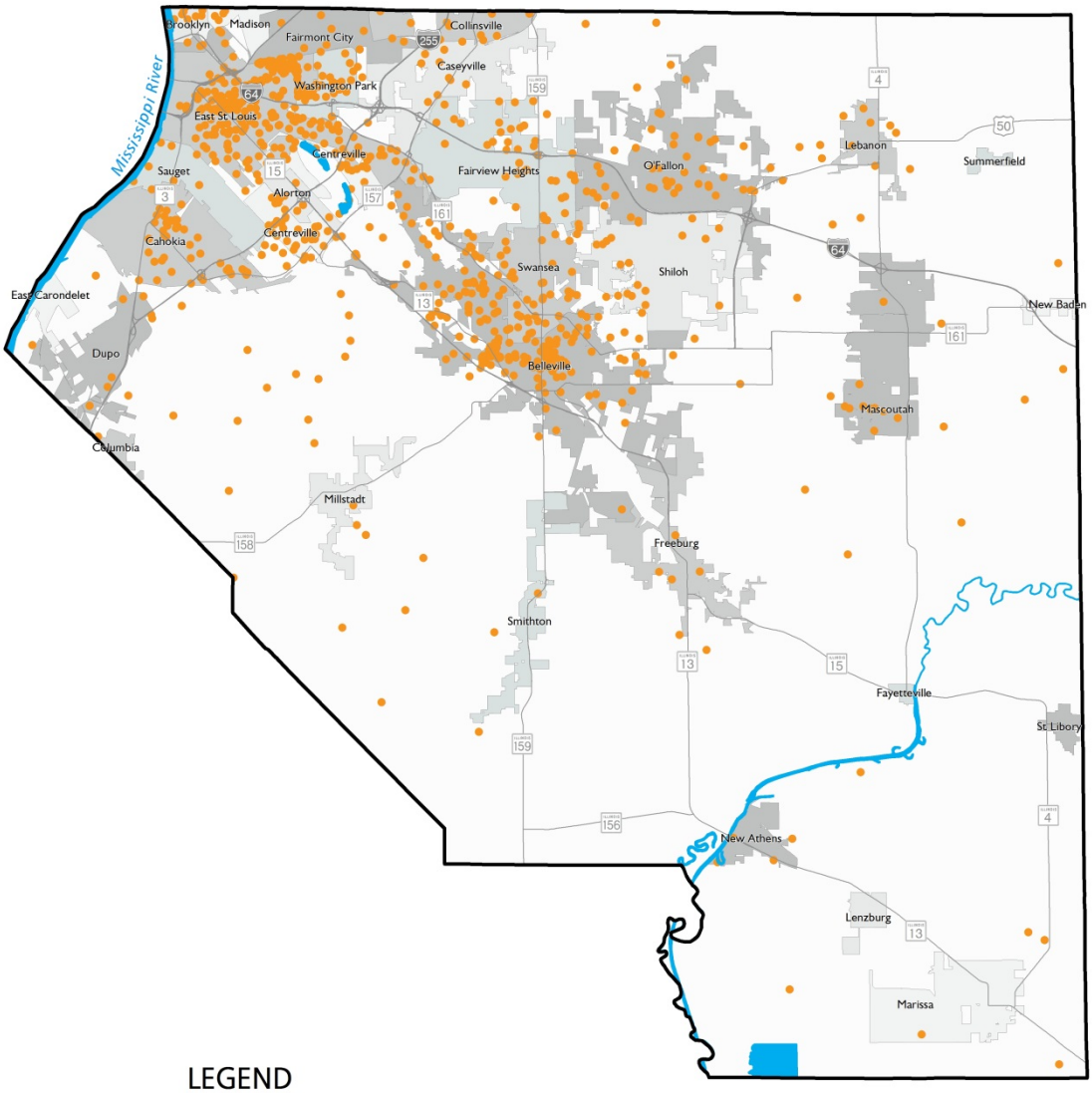

LEGEND

- 1 Dot = 10 Households
- Municipal Boundary
- County Boundary
- Major Road
- River / Lake

0 5 10 Miles

Dots are randomly placed within 2010 Census block groups.
Block group boundaries are not shown on the map.

Sources: U.S. Census Bureau, 2013 5-Year American Community Survey (2009 - 2013); East-West Gateway Council of Governments

EAST-WEST GATEWAY Council of Governments

Appendix 8: Maps, Zero-Vehicle Households (Mobility Needs), County-Level

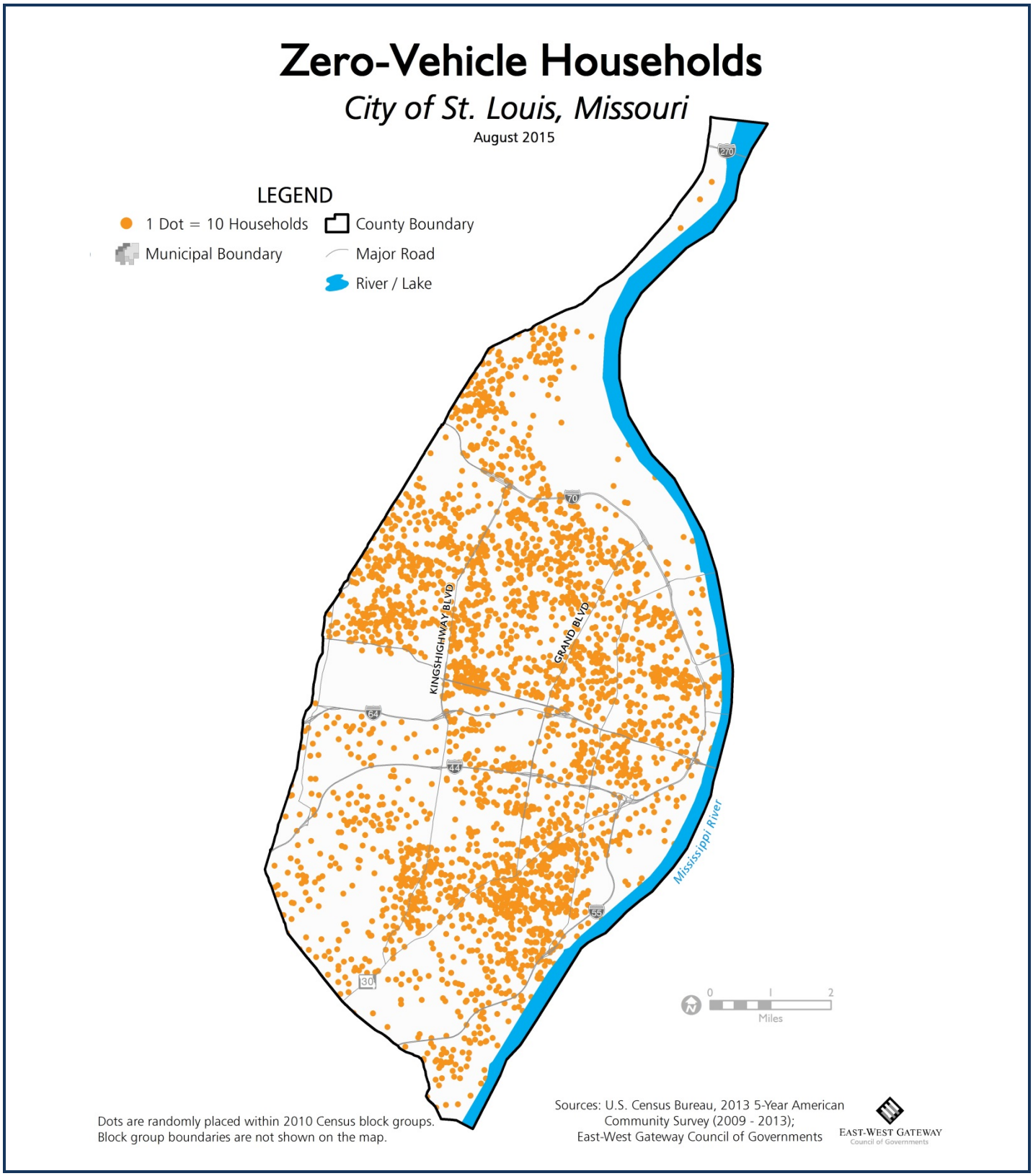

Zero-Vehicle Households

Franklin County, Missouri

August 2015

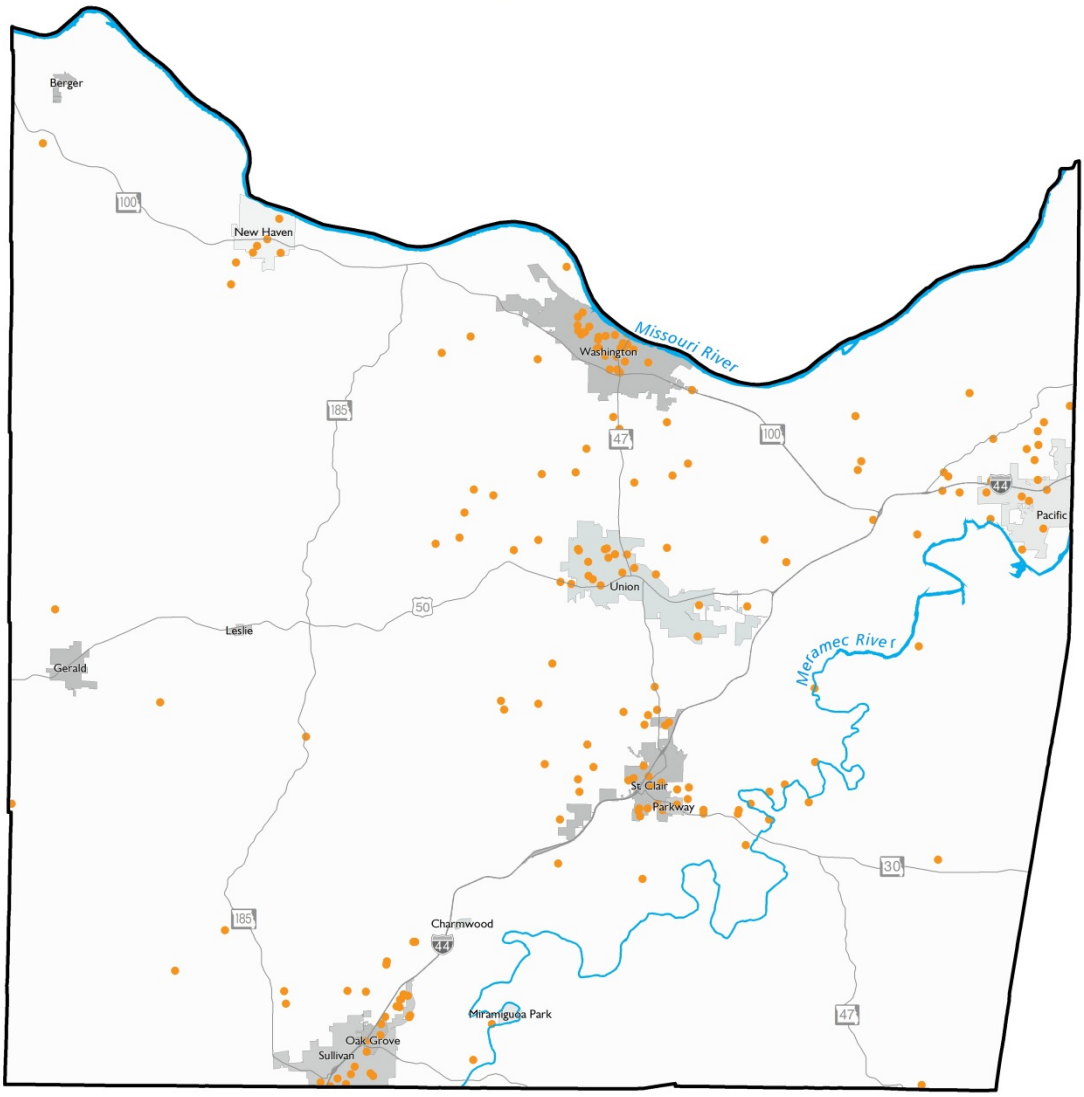

LEGEND

- 1 Dot = 10 Households
- Municipal Boundary
- County Boundary
- Major Road
- River / Lake

0 5 10 Miles

Dots are randomly placed within 2010 Census block groups.
Block group boundaries are not shown on the map.

Sources: U.S. Census Bureau, 2013 5-Year American Community Survey (2009 - 2013); East-West Gateway Council of Governments

East-West Gateway Council of Governments

Appendix 8: Maps, Zero-Vehicle Households (Mobility Needs), County-Level

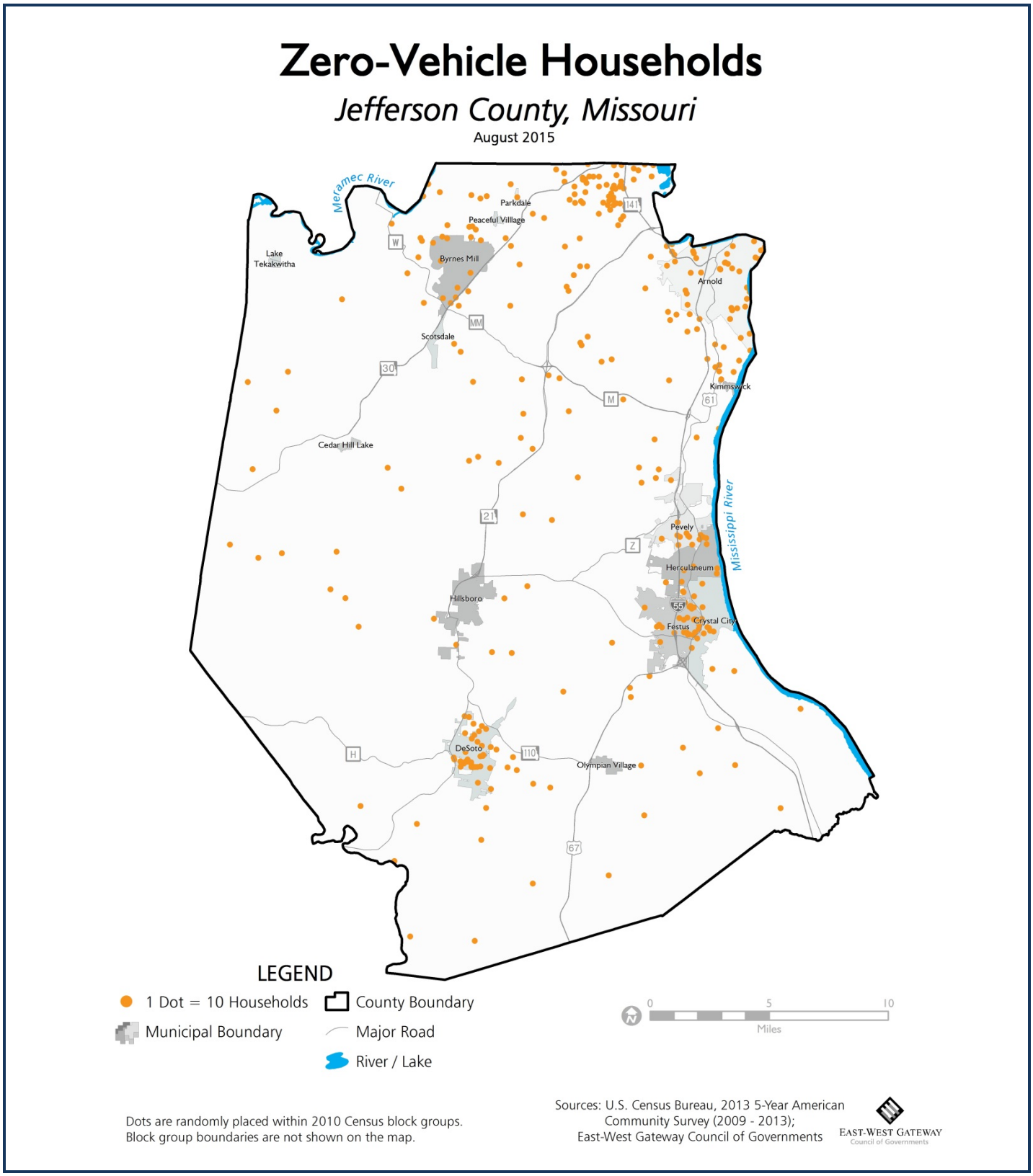

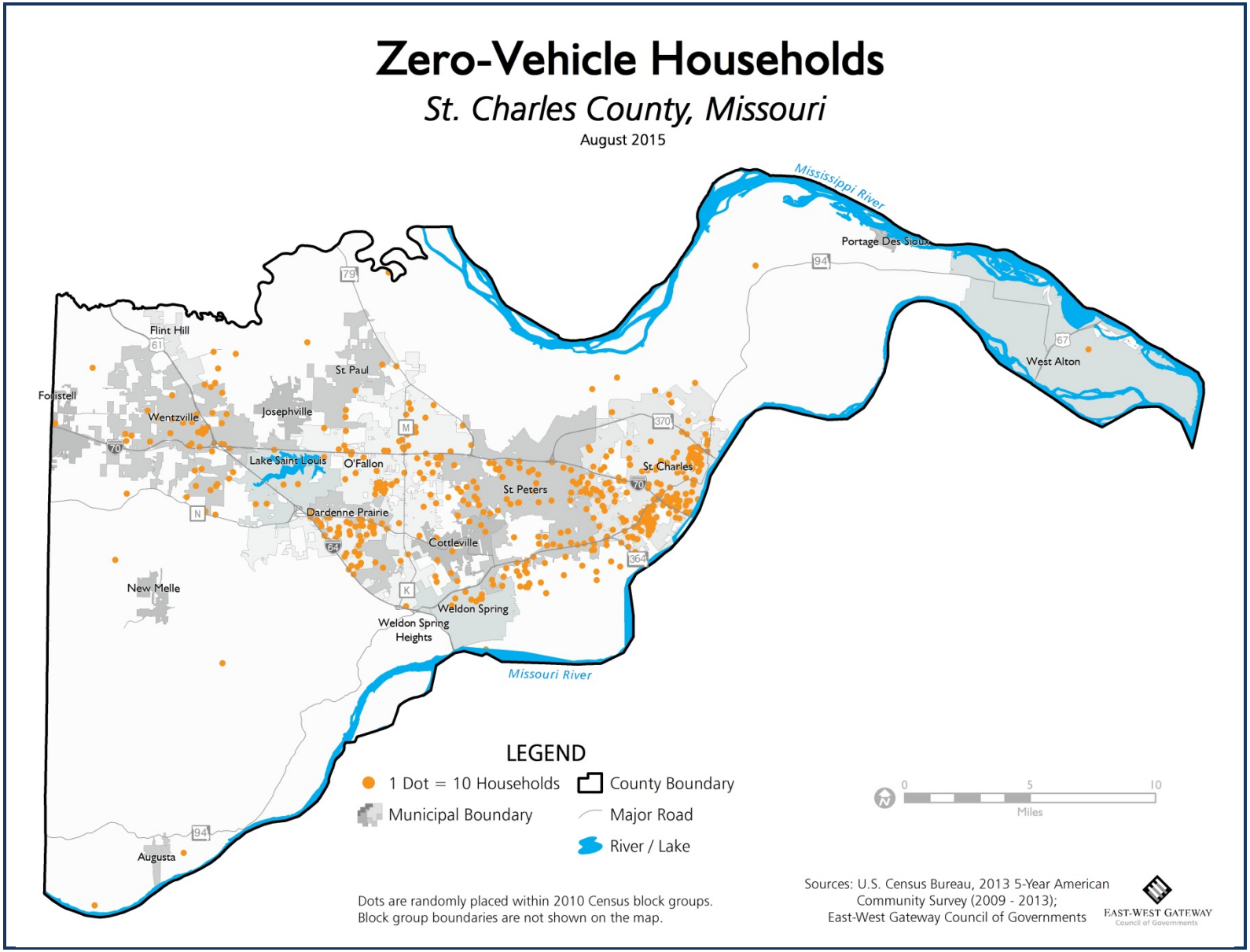
Zero-Vehicle Households
St. Charles County, Missouri
August 2015
Mississippi River
Portage Des Sioux
West Alton
Flint Hill
St Paul
Foristell
Wentzville
Josephville
Lake Saint Louis
O'Fallon
St Charles
St Peters
Dardenne Prairie
Cottleville
New Melle
Weldon Spring
Weldon Spring Heights
Missouri River
Augusta
LEGEND
1 Dot = 10 Households
County Boundary
Municipal Boundary
Major Road
River / Lake
0
5
10
Miles
Dots are randomly placed within 2010 Census block groups.
Block group boundaries are not shown on the map.
Sources: U.S. Census Bureau, 2013 5-Year American Community Survey (2009 - 2013);
East-West Gateway Council of Governments
EAST-WEST GATEWAY
Council of Governments

Appendix 8: Maps, Zero-Vehicle Households (Mobility Needs), County-Level

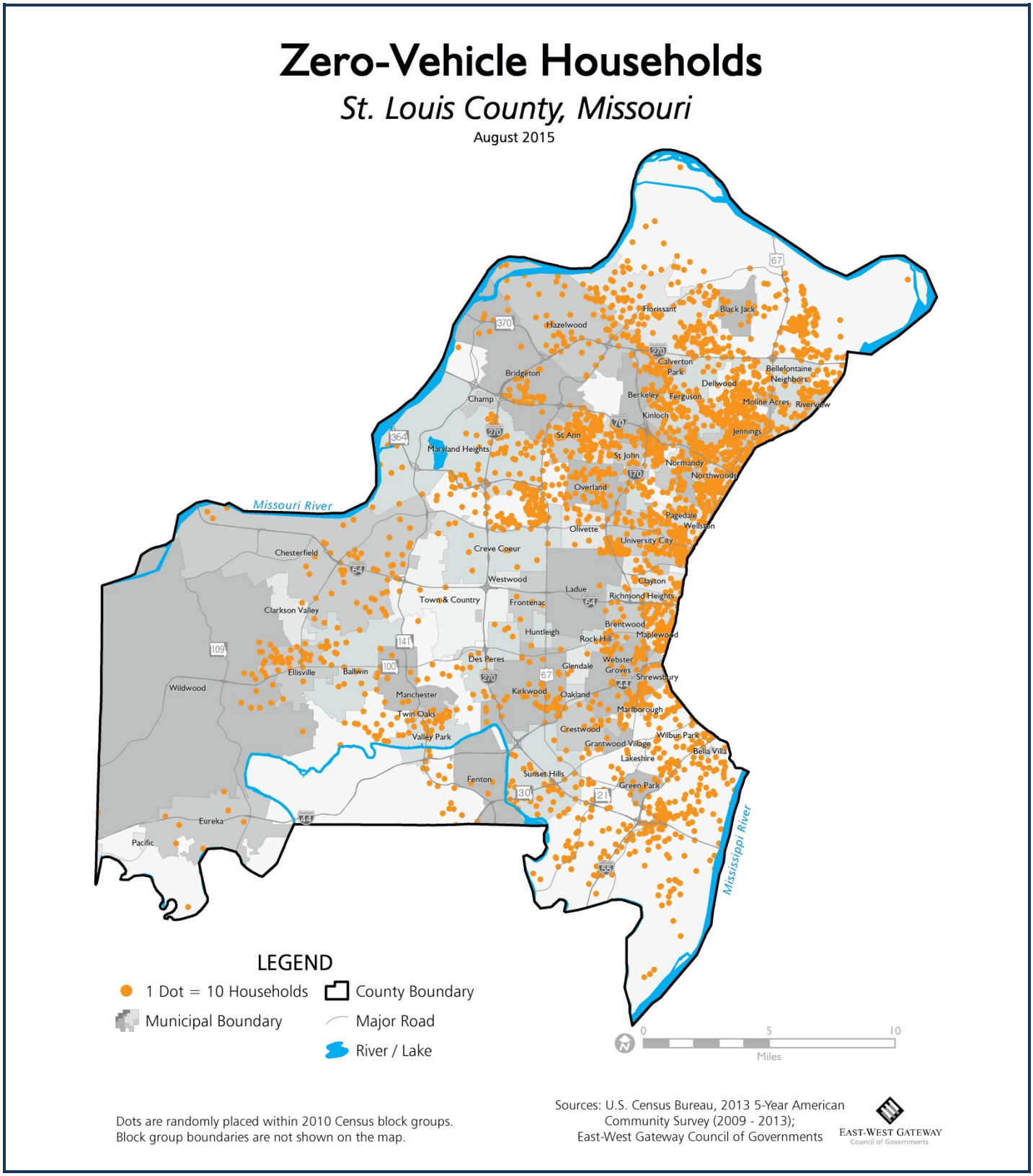

[This Page Intentionally Left Blank]

Minority Population
Region-Level & County-Level Maps

[This Page Intentionally Left Blank]

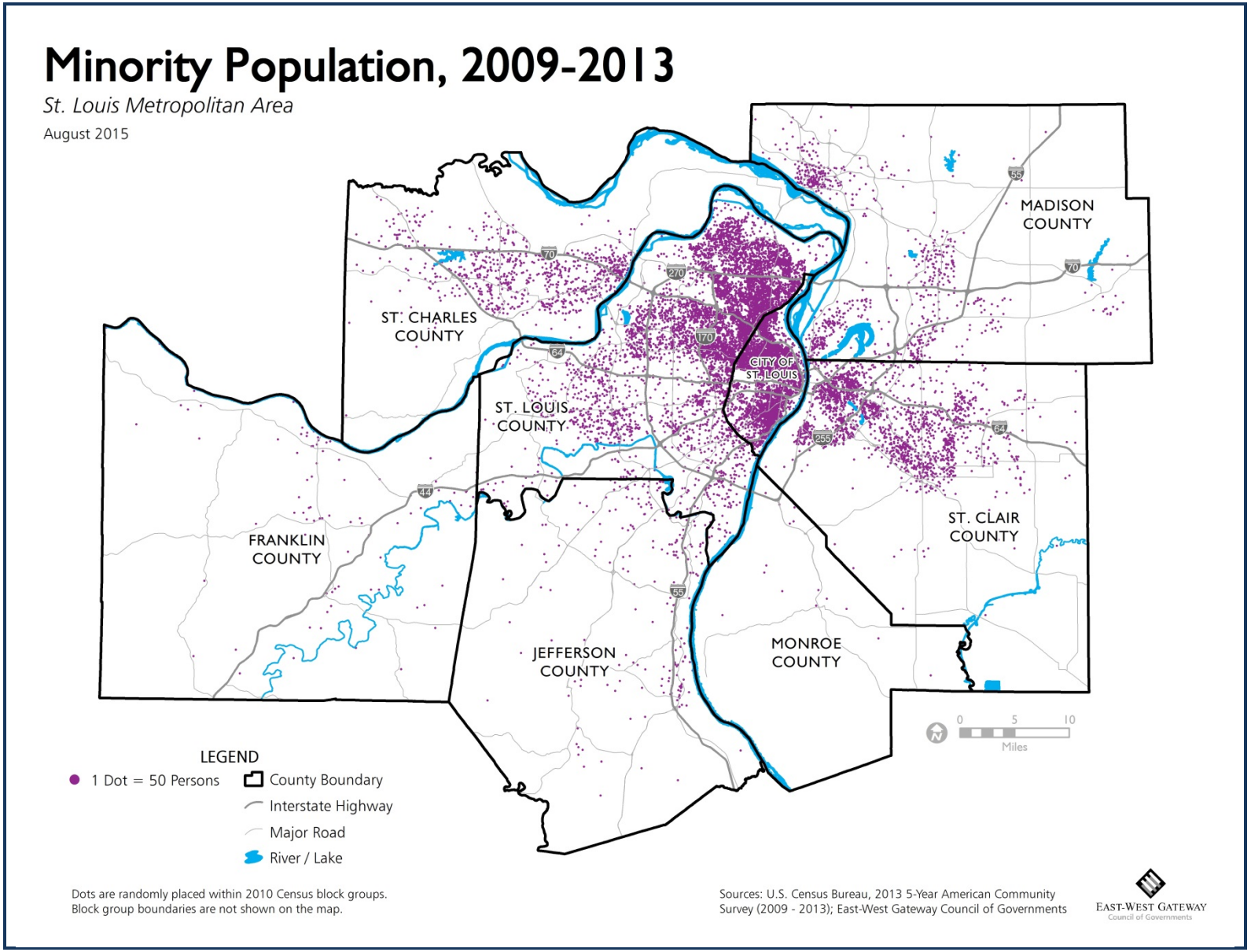
Minority Population, 2009-2013
St. Louis Metropolitan Area
August 2015
MADISON COUNTY
ST. CHARLES COUNTY
ST. LOUIS COUNTY
CITY OF ST. LOUIS
FRANKLIN COUNTY
JEFFERSON COUNTY
MONROE COUNTY
ST. CLAIR COUNTY
0 5 10
Miles
LEGEND
1 Dot = 50 Persons
County Boundary
Interstate Highway
Major Road
River / Lake
Dots are randomly placed within 2010 Census block groups.
Block group boundaries are not shown on the map.
Sources: U.S. Census Bureau, 2013 5-Year American Community Survey (2009 - 2013); East-West Gateway Council of Governments
East-West Gateway
Council of Governments

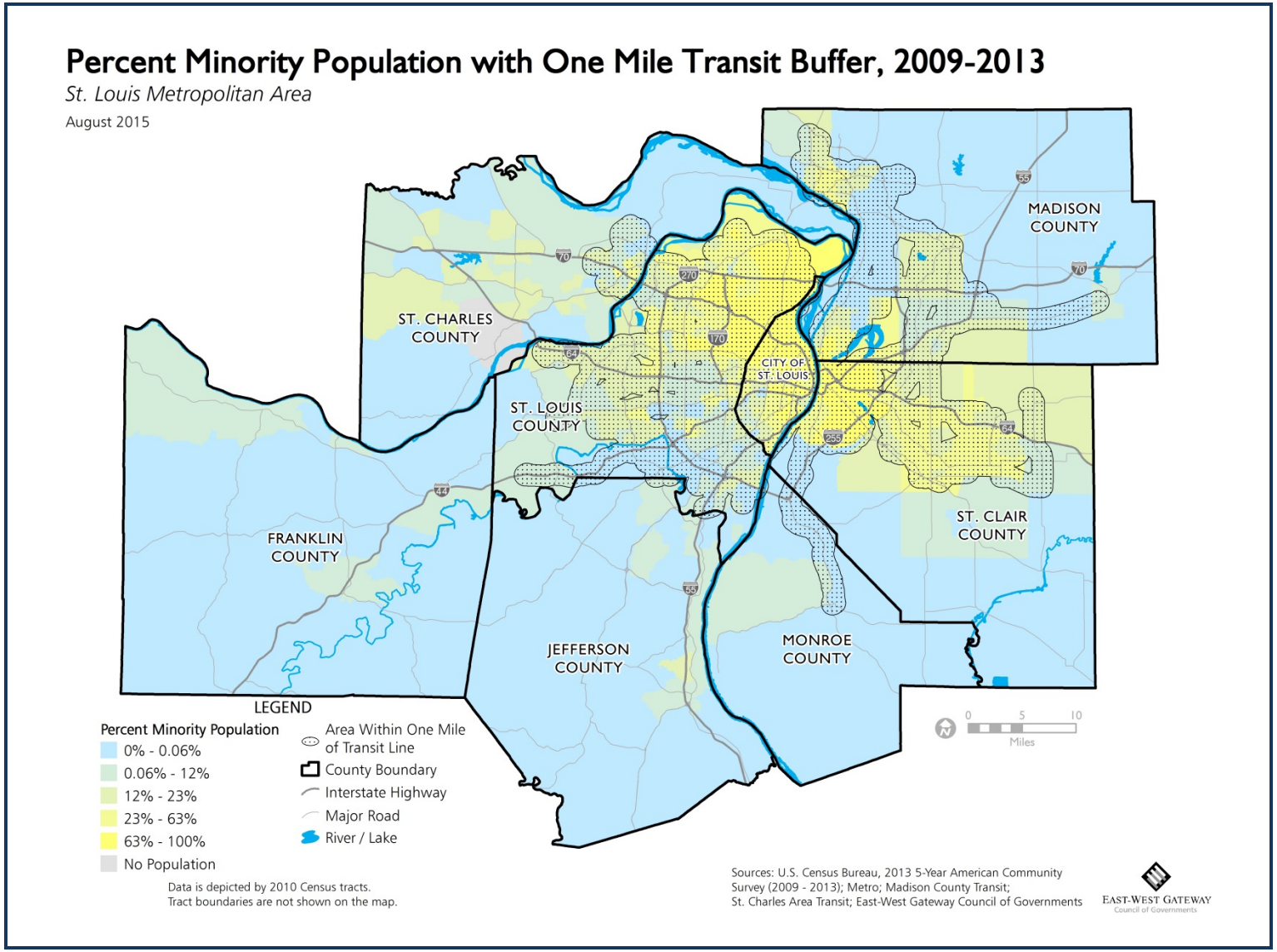
Percent Minority Population with One Mile Transit Buffer, 2009-2013
St. Louis Metropolitan Area
August 2015
MADISON COUNTY
ST. CHARLES COUNTY
ST. LOUIS COUNTY
CITY OF ST. LOUIS
FRANKLIN COUNTY
JEFFERSON COUNTY
MONROE COUNTY
ST. CLAIR COUNTY
LEGEND
Percent Minority Population
0% - 0.06%
0.06% - 12%
12% - 23%
23% - 63%
63% - 100%
No Population
Area Within One Mile of Transit Line
County Boundary
Interstate Highway
Major Road
River / Lake
Data is depicted by 2010 Census tracts.
Tract boundaries are not shown on the map.
0 5 10
Miles
Sources: U.S. Census Bureau, 2013 5-Year American Community Survey (2009 - 2013); Metro; Madison County Transit; St. Charles Area Transit; East-West Gateway Council of Governments
EAST-WEST GATEWAY
Council of Governments

Minority Population

Madison County, Illinois

August 2015

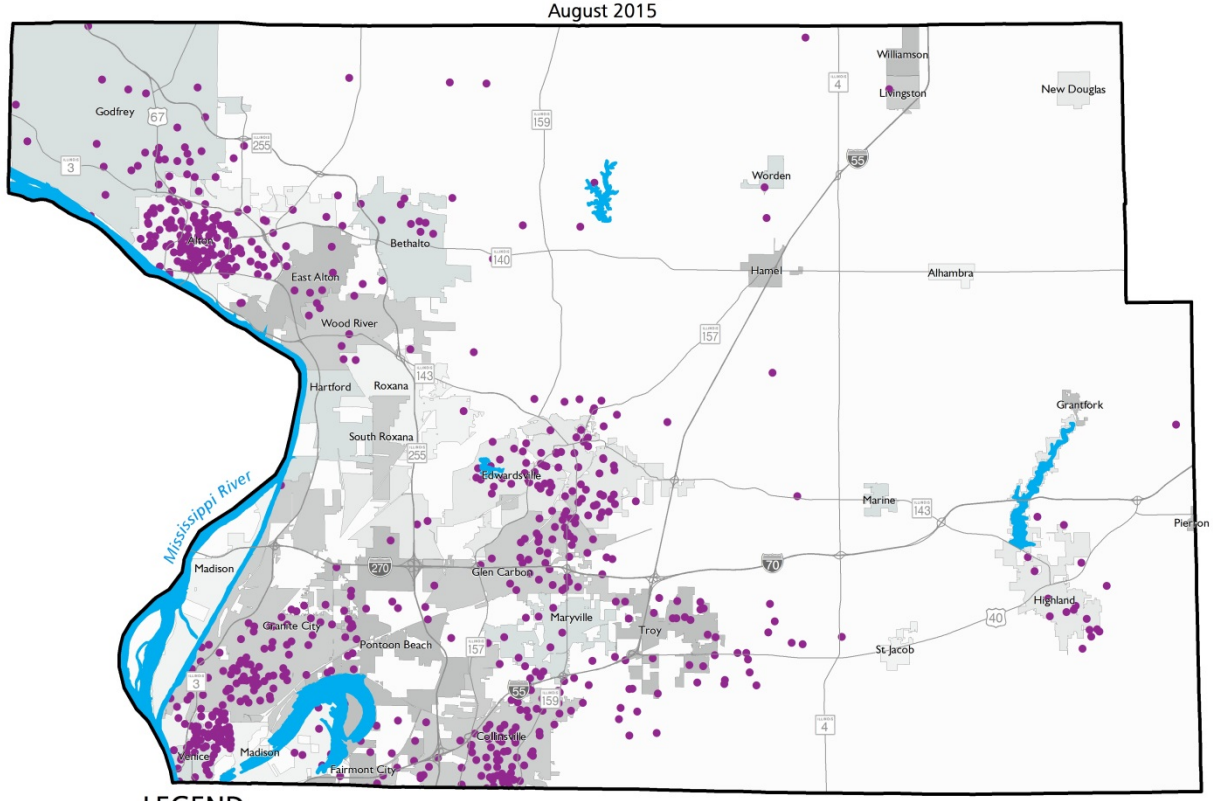

LEGEND

- 1 Dot = 50 Persons
- County Boundary
- Municipal Boundary
- Major Road
- River / Lake

0 5 10 Miles

Dots are randomly placed within 2010 Census block groups.
Block group boundaries are not shown on the map.

Sources: U.S. Census Bureau, 2013 5-Year American Community Survey (2009 - 2013);
East-West Gateway Council of Governments

EAST-WEST GATEWAY Council of Governments

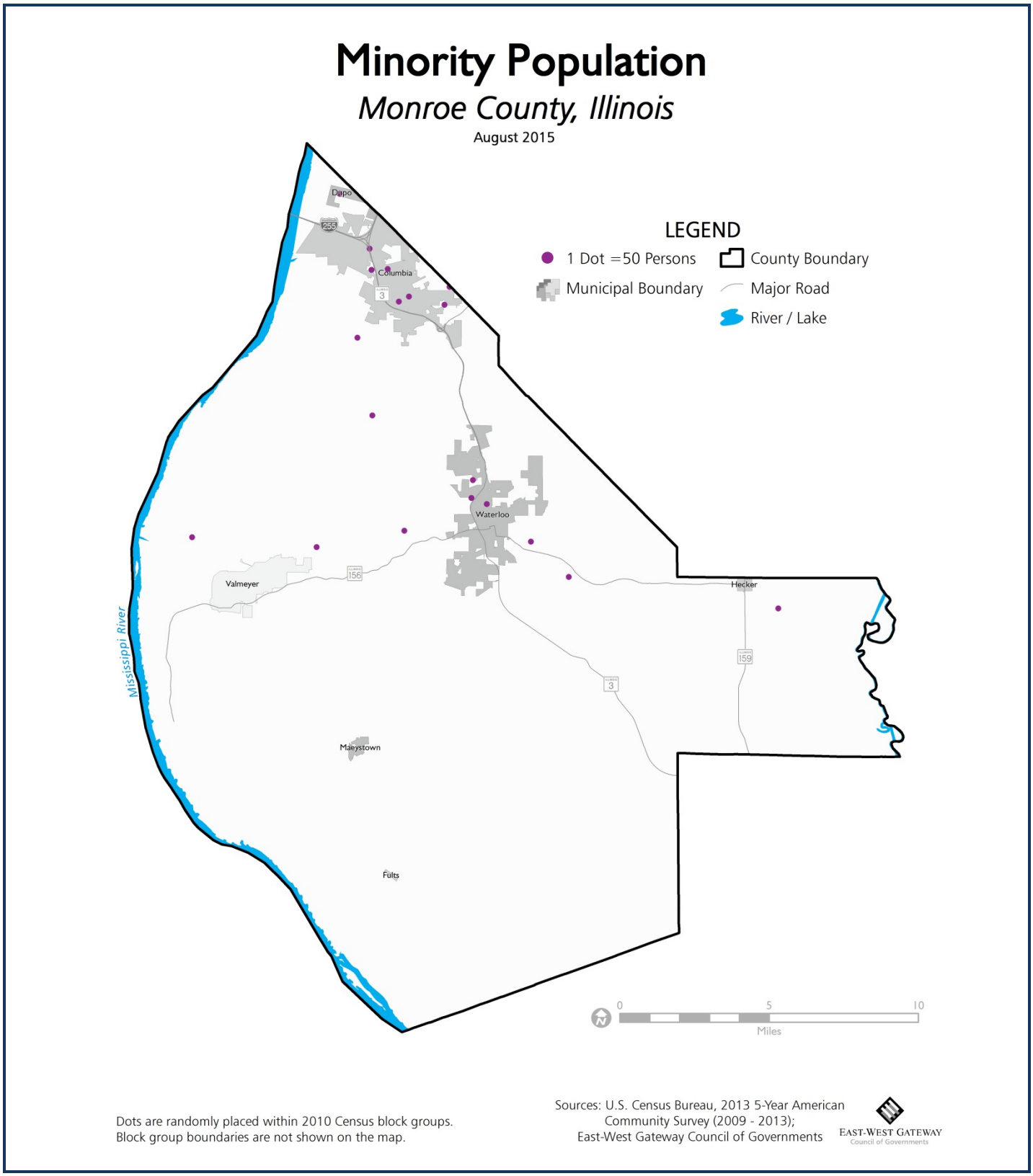
Minority Population
Monroe County, Illinois
August 2015
LEGEND
1 Dot =50 Persons
County Boundary
Municipal Boundary
Major Road
River / Lake
Dupo
Columbia
Waterloo
Valmeyer
Hecker
Maeystown
Fults
Mississippi River
0
5
10
Miles
Dots are randomly placed within 2010 Census block groups.
Block group boundaries are not shown on the map.
Sources: U.S. Census Bureau, 2013 5-Year American Community Survey (2009 - 2013);
East-West Gateway Council of Governments
East-West Gateway
Council of Governments

Minority Population

St. Clair County, Illinois

August 2015

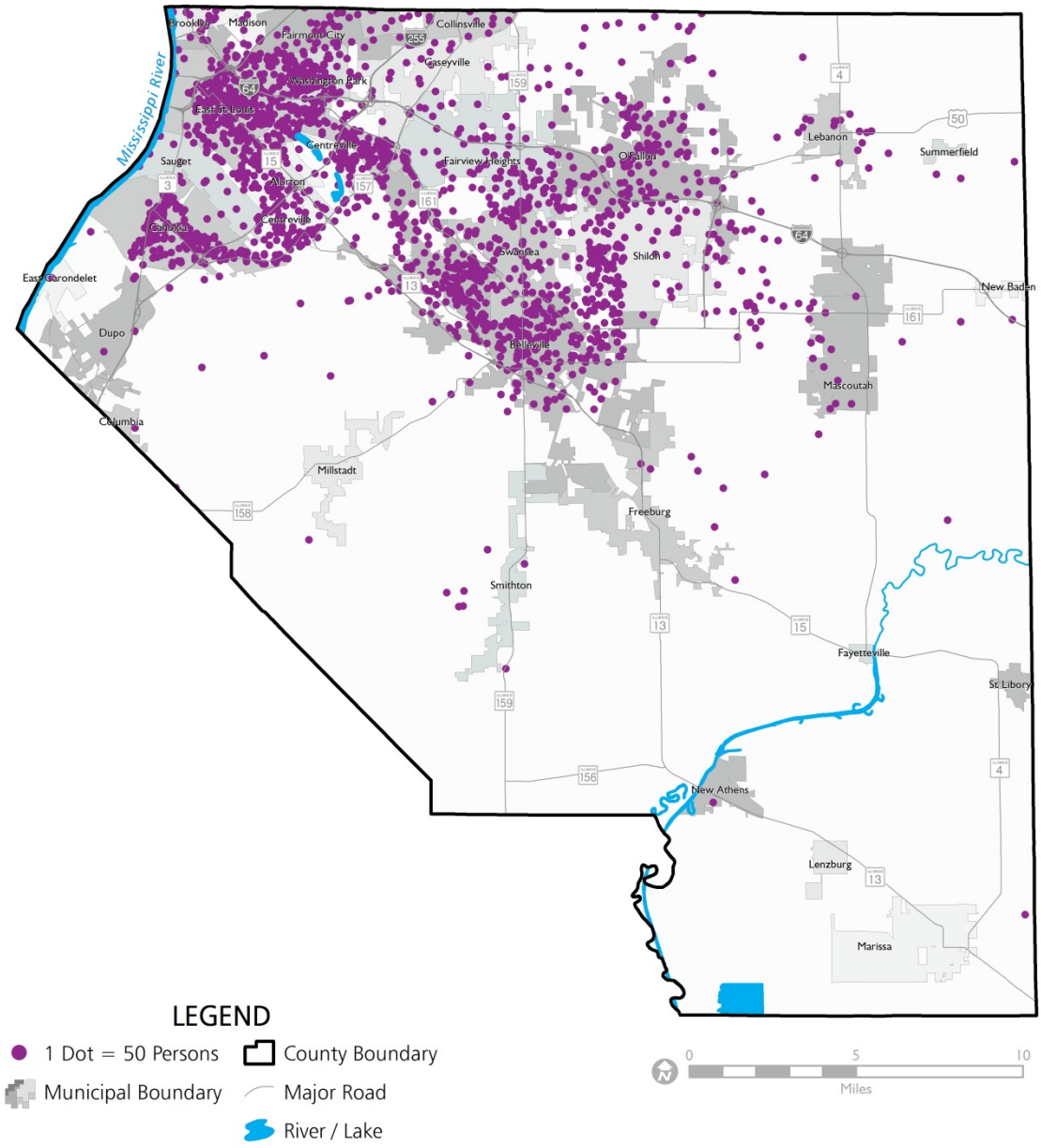

LEGEND

- 1 Dot = 50 Persons
- Municipal Boundary
- County Boundary
- Major Road
- River / Lake

Dots are randomly placed within 2010 Census block groups.
Block group boundaries are not shown on the map.

Sources: U.S. Census Bureau, 2013 5-Year American Community Survey (2009 - 2013); East-West Gateway Council of Governments

EAST-WEST GATEWAY
Council of Governments

Appendix 8: Maps, Minority Population, County-Level

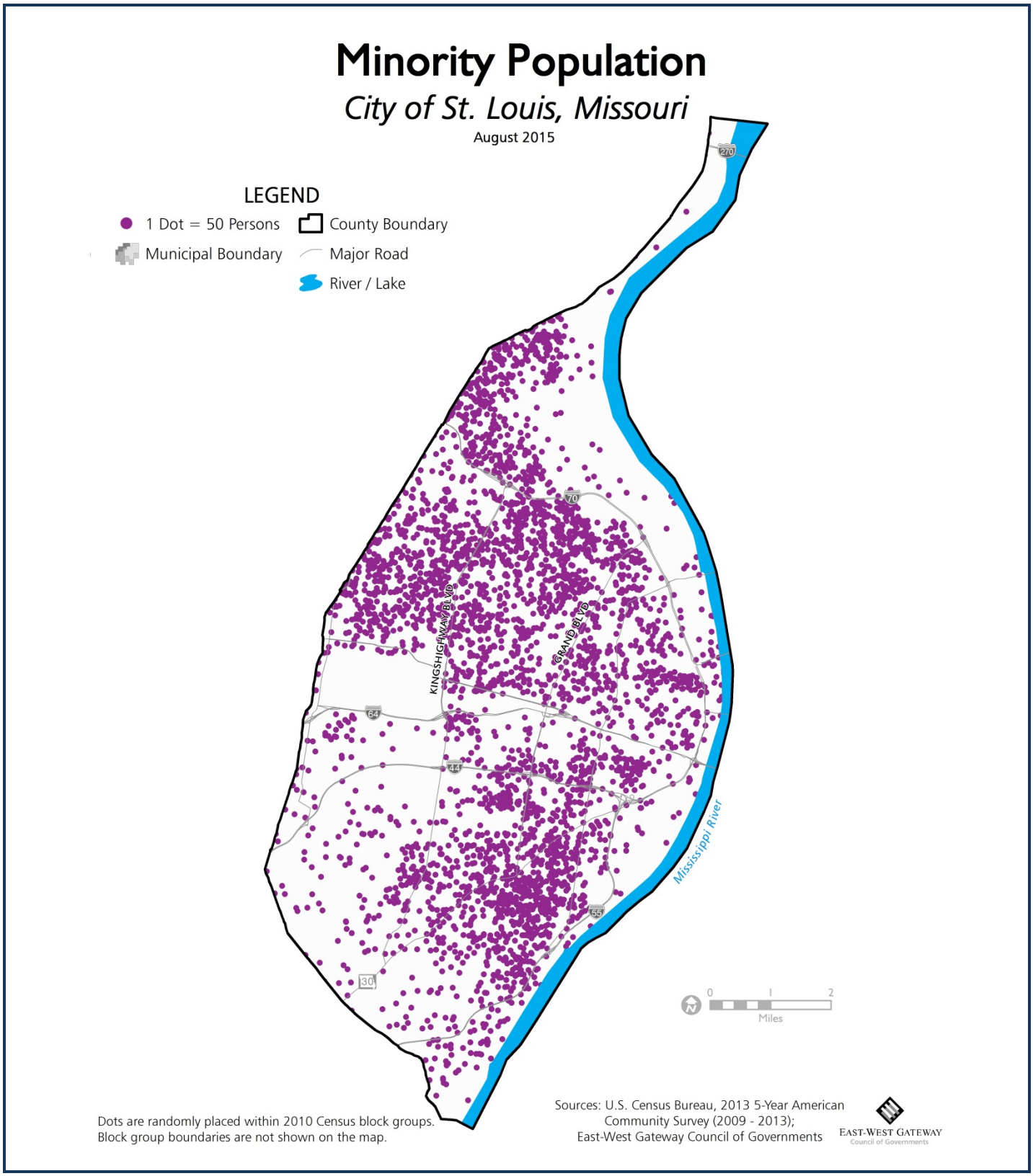

Minority Population

Franklin County, Missouri

August 2015

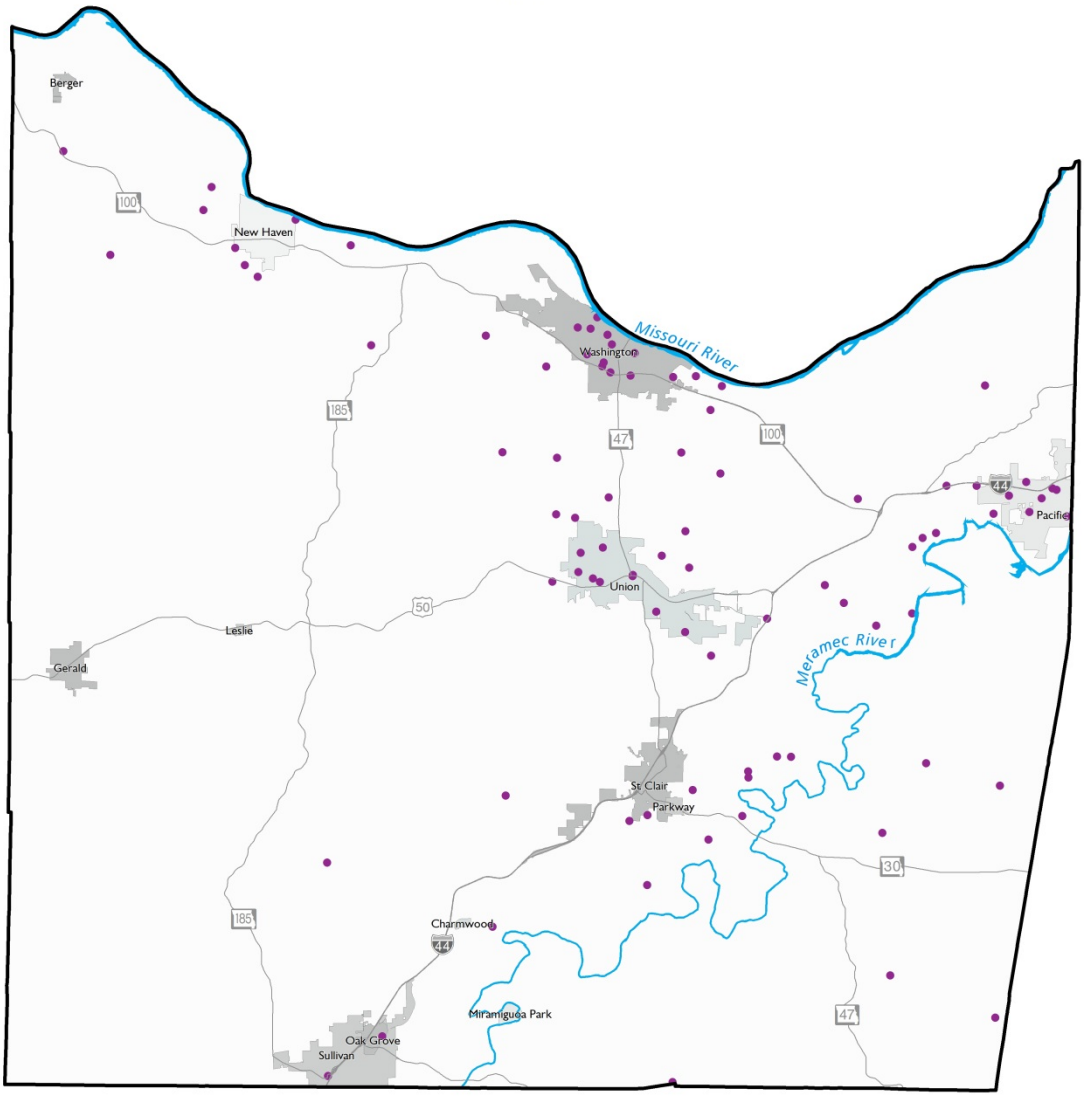

LEGEND

- 1 Dot = 50 Persons
- Municipal Boundary
- County Boundary
- Major Road
- River / Lake

0 5 10 Miles

Dots are randomly placed within 2010 Census block groups.
Block group boundaries are not shown on the map.

Sources: U.S. Census Bureau, 2013 5-Year American Community Survey (2009 - 2013);
East-West Gateway Council of Governments

EAST-WEST GATEWAY Council of Governments

Minority Population

Jefferson County, Missouri

August 2015

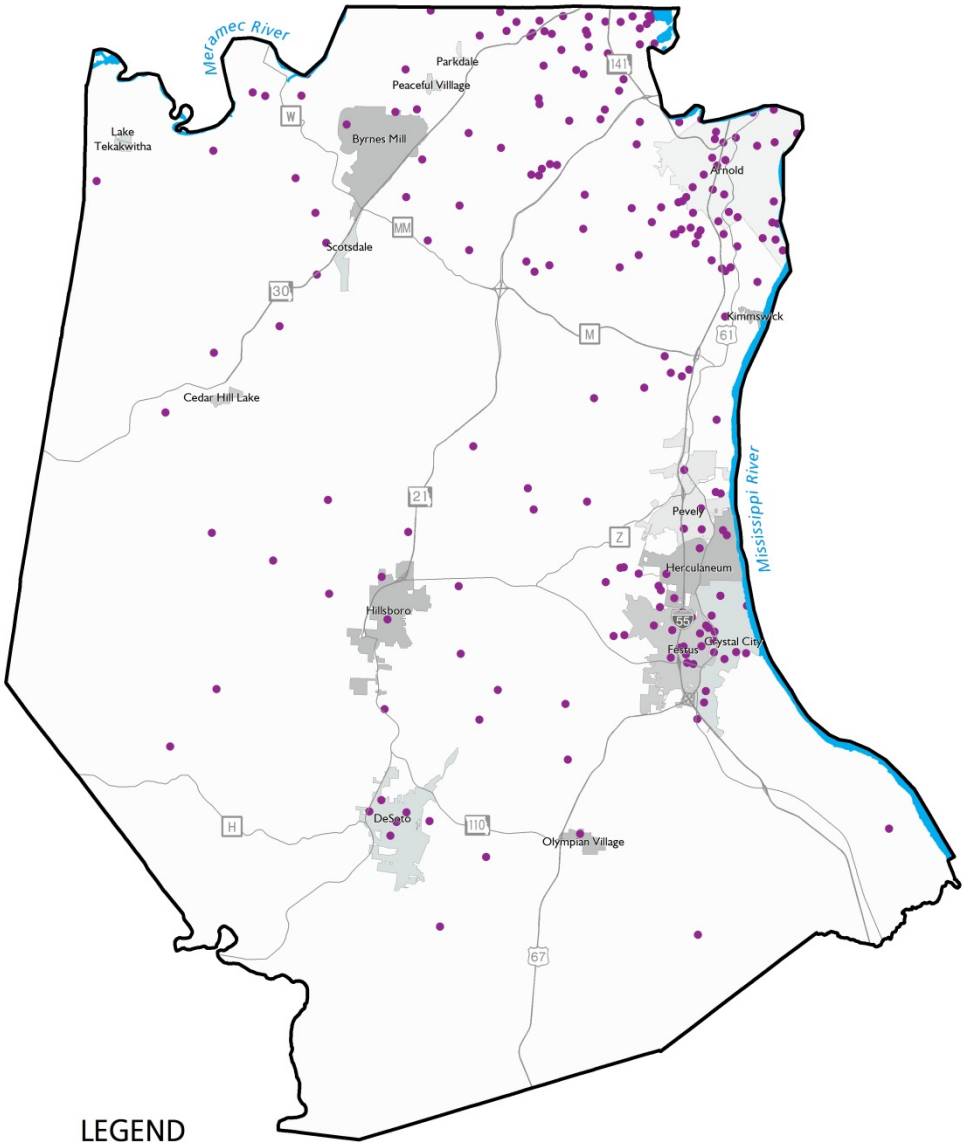

LEGEND

- 1 Dot = 50 Persons
- Municipal Boundary
- County Boundary
- Major Road
- River / Lake

0 5 10 Miles

Dots are randomly placed within 2010 Census block groups.
Block group boundaries are not shown on the map.

Sources: U.S. Census Bureau, 2013 5-Year American Community Survey (2009 - 2013); East-West Gateway Council of Governments

EAST-WEST GATEWAY Council of Governments

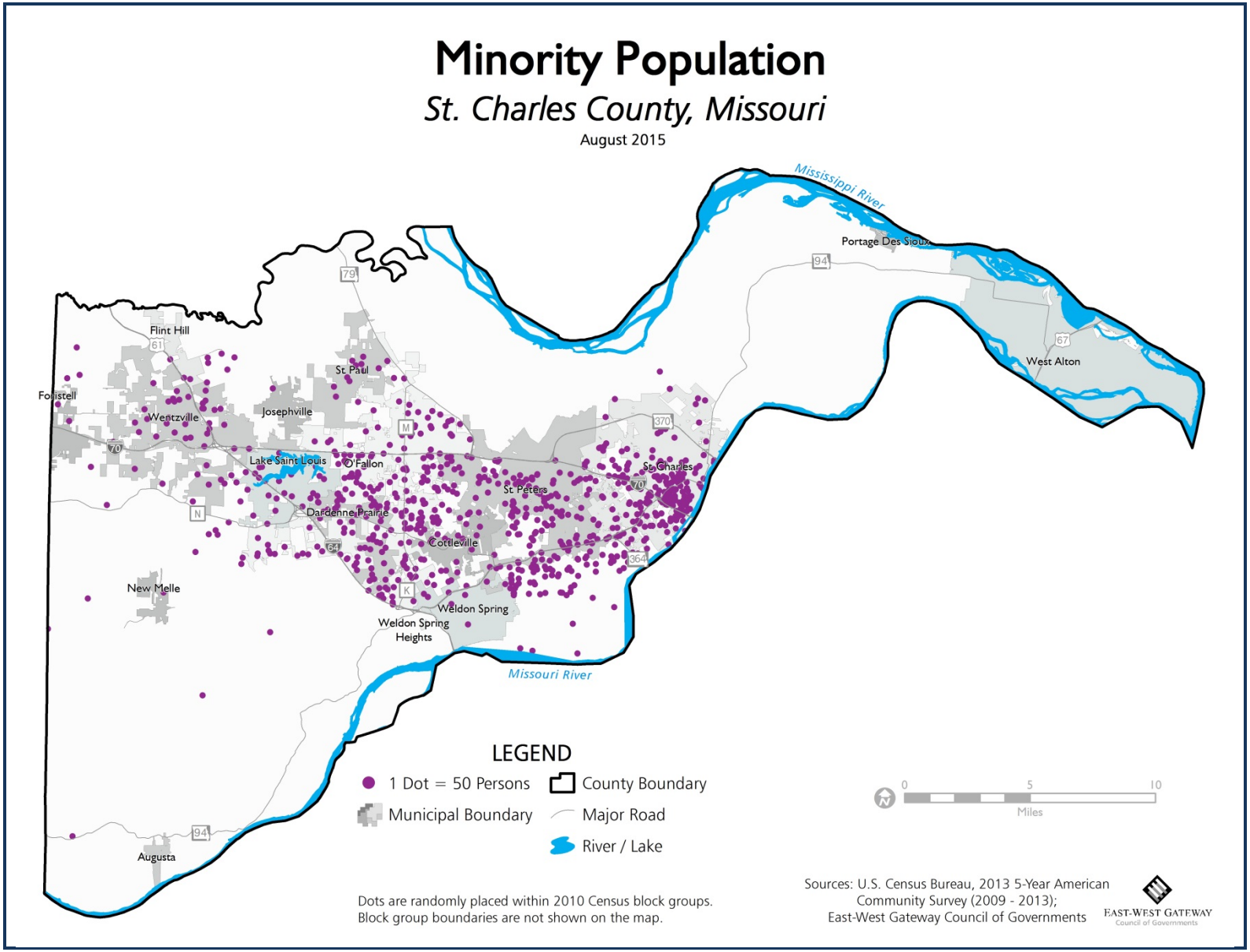
Minority Population
St. Charles County, Missouri
August 2015
Mississippi River
Portage Des Sioux
West Alton
Flint Hill
St. Paul
Foristell
Wentzville
Josephville
Lake Saint Louis
O'Fallon
St. Peters
St. Charles
Dardenne Prairie
Cottleville
New Melle
Weldon Spring
Weldon Spring Heights
Missouri River
Augusta
LEGEND
1 Dot = 50 Persons
County Boundary
Municipal Boundary
Major Road
River / Lake
0
5
10
Miles
Dots are randomly placed within 2010 Census block groups.
Block group boundaries are not shown on the map.
Sources: U.S. Census Bureau, 2013 5-Year American Community Survey (2009 - 2013);
East-West Gateway Council of Governments
East-West Gateway
Council of Governments

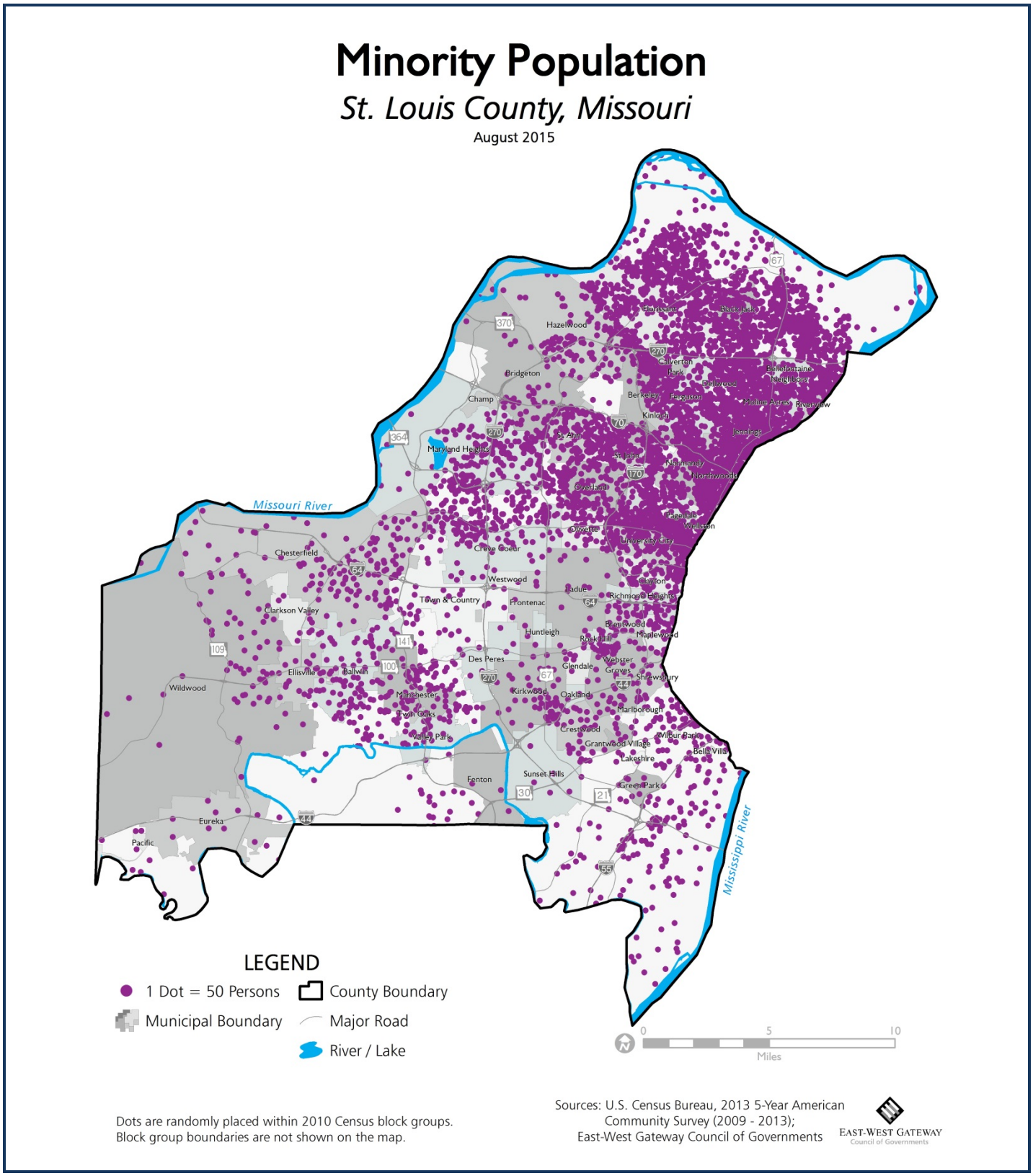
Minority Population
St. Louis County, Missouri
August 2015
Missouri River
Mississippi River
Hazelwood
Florissant
Black Jack
Bridgeton
Calverton Park
Ellisfontaine Neighbors
Bellwood
Berkeley
Ferguson
Maline Acres
RiverView
Champ
Kinloch
Jennings
St. Ann
Maryland Heights
St. John
Normandy
Northwoods
Overland
Pagedale
Wellston
Olivette
University City
Chesterfield
Creve Coeur
Westwood
Clayton
Ladue
Richmond Heights
Town & Country
Frontenac
Clarkson Valley
Brentwood
Maplewood
Huntleigh
Rockwood
Des Peres
Webster Groves
Glendale
Shrewsbury
Ellisville
Balwin
Wildwood
Manchester
Kirkwood
Oakland
Marlborough
Twin Oaks
Crestwood
Valley Park
Wilbur Park
Grantwood Village
Bella Villa
Lakeshire
Fenton
Sunset Hills
Green Park
Eureka
Pacific
LEGEND
1 Dot = 50 Persons
Municipal Boundary
County Boundary
Major Road
River / Lake
0
5
10
Miles
Dots are randomly placed within 2010 Census block groups.
Block group boundaries are not shown on the map.
Sources: U.S. Census Bureau, 2013 5-Year American Community Survey (2009 - 2013);
East-West Gateway Council of Governments
East-West Gateway
Council of Governments

LEP Persons
Region-Level & County-Level Maps

[This Page Intentionally Left Blank]

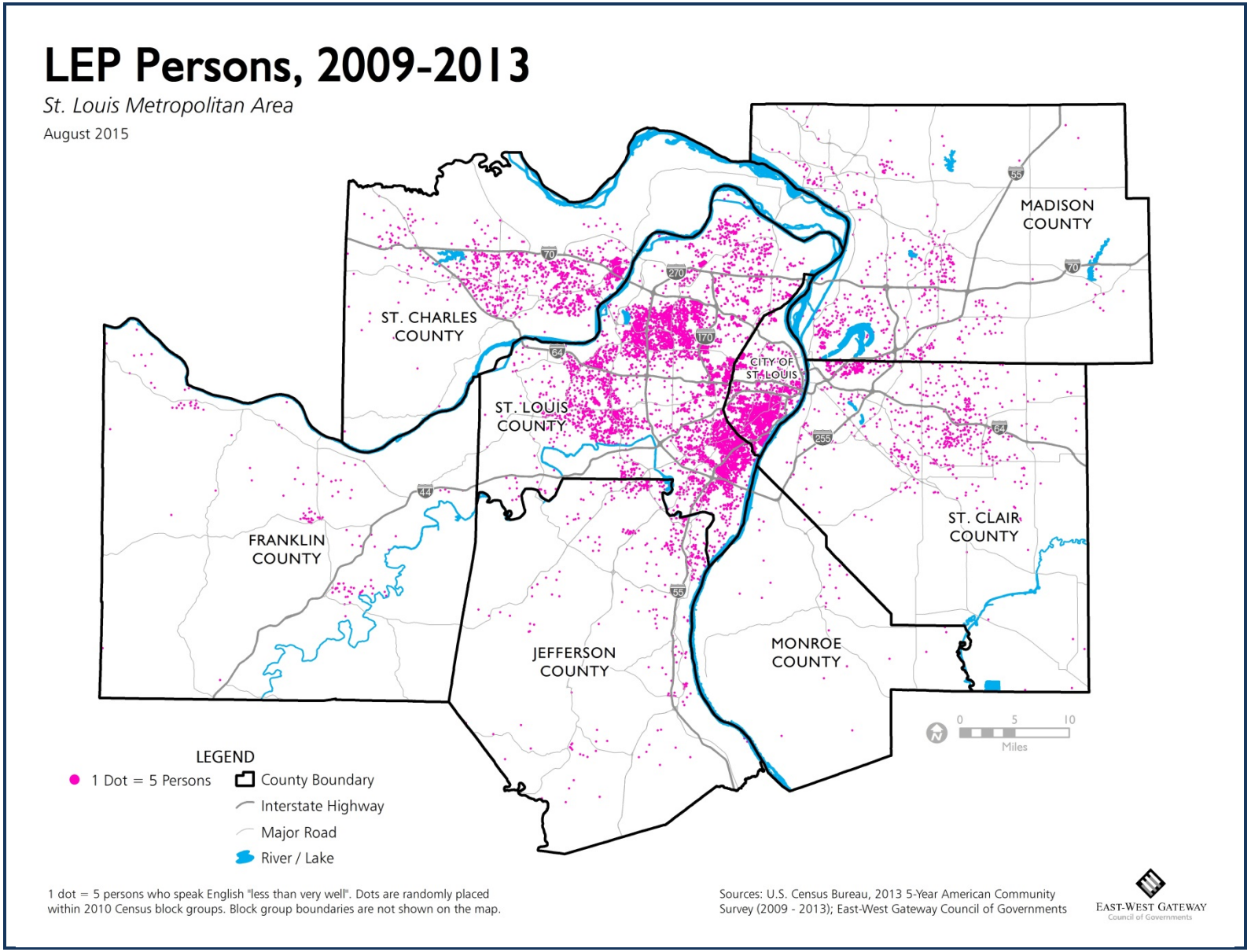
LEP Persons, 2009-2013
St. Louis Metropolitan Area
August 2015
MADISON COUNTY
ST. CHARLES COUNTY
ST. LOUIS COUNTY
CITY OF ST. LOUIS
FRANKLIN COUNTY
JEFFERSON COUNTY
MONROE COUNTY
ST. CLAIR COUNTY
0 5 10
Miles
LEGEND
1 Dot = 5 Persons
County Boundary
Interstate Highway
Major Road
River / Lake
1 dot = 5 persons who speak English "less than very well". Dots are randomly placed within 2010 Census block groups. Block group boundaries are not shown on the map.
Sources: U.S. Census Bureau, 2013 5-Year American Community Survey (2009 - 2013); East-West Gateway Council of Governments
East-West Gateway
Council of Governments

LEP Persons

Madison County, Illinois

August 2015

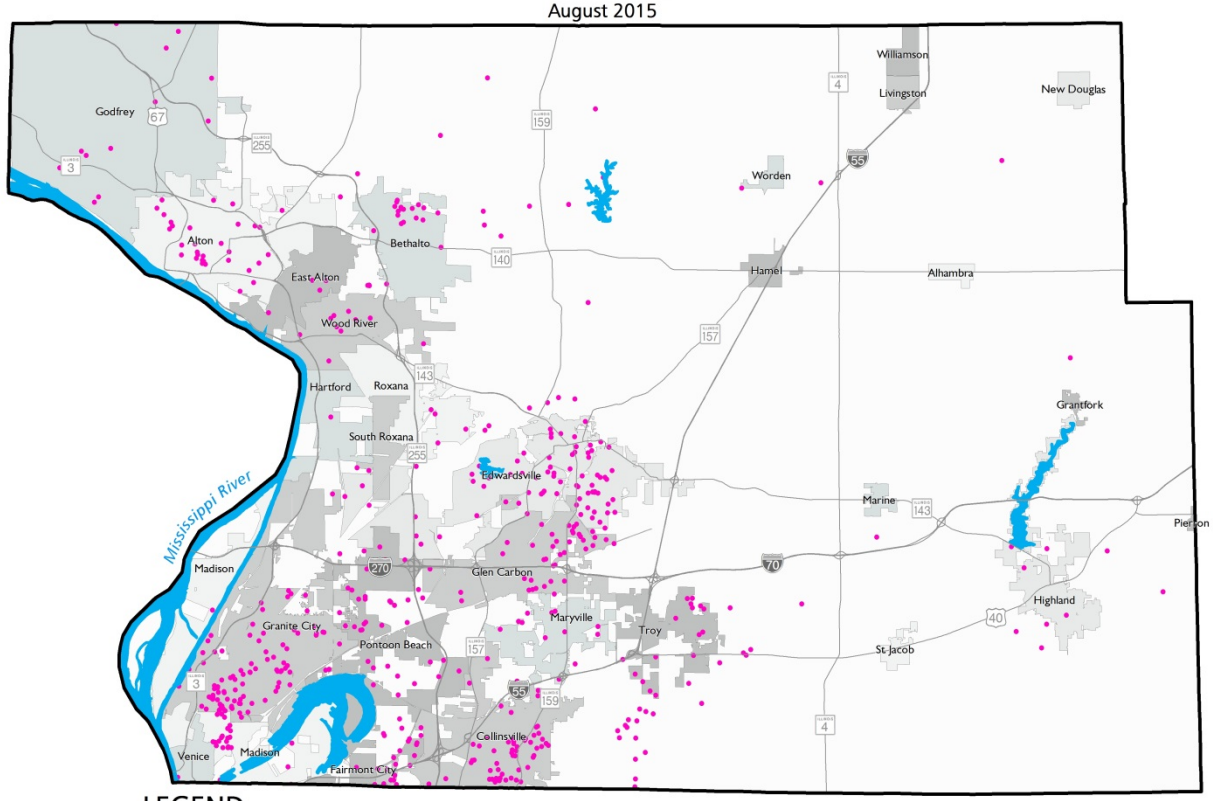

LEGEND

- 1 Dot = 5 Persons
- Municipal Boundary
- County Boundary
- Major Road
- River / Lake

0 5 10 Miles

1 dot = 5 persons who speak English "less than very well". Dots are randomly placed within 2010 Census block groups. Block group boundaries are not shown on the map.

Sources: U.S. Census Bureau, 2013 5-Year American Community Survey (2009 - 2013); East-West Gateway Council of Governments

EAST-WEST GATEWAY Council of Governments

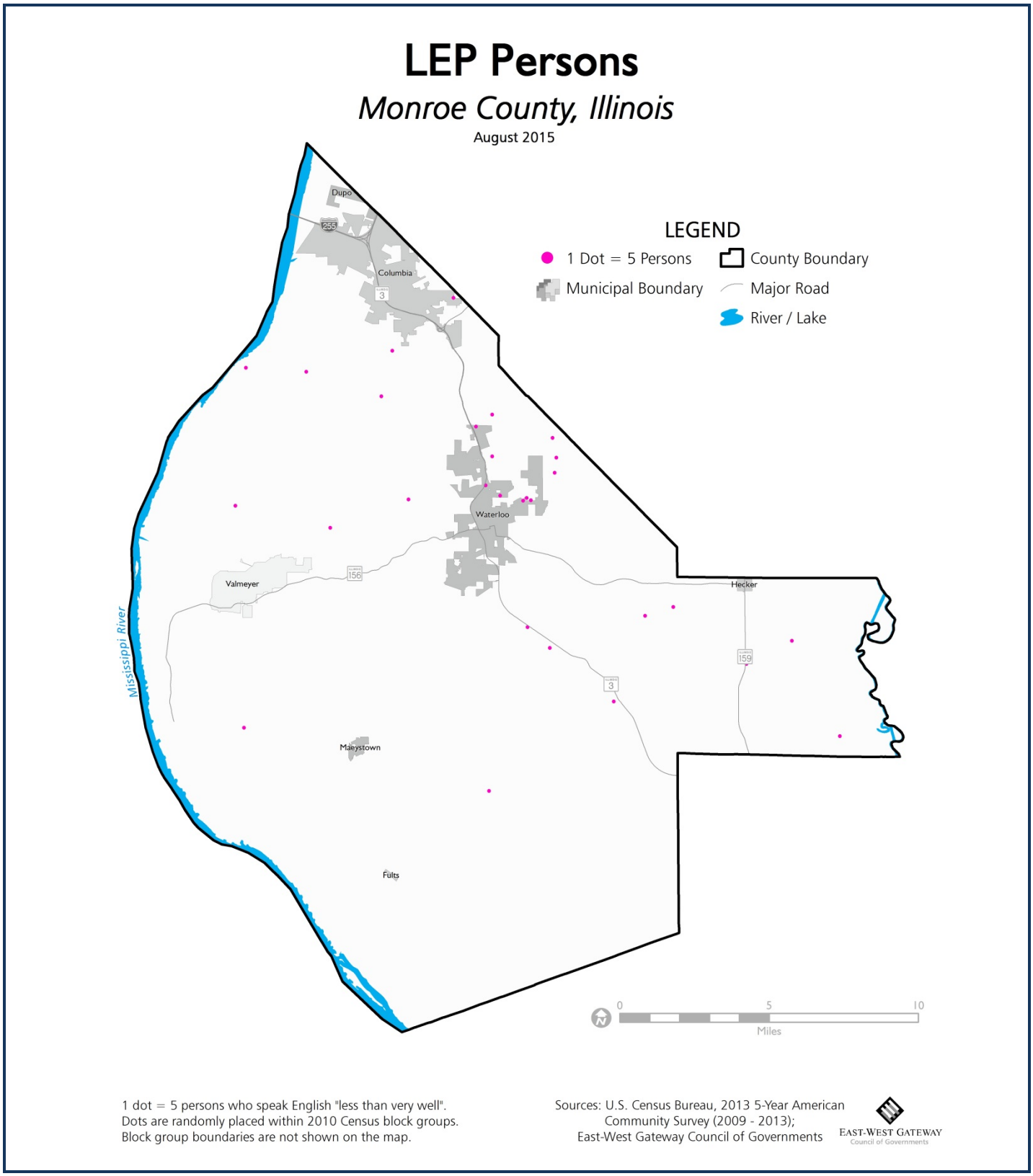
LEP Persons
Monroe County, Illinois
August 2015
LEGEND
1 Dot = 5 Persons
County Boundary
Municipal Boundary
Major Road
River / Lake
Dupo
Columbia
Waterloo
Valmeyer
Hecker
Maeystown
Fults
Mississippi River
0
5
10
Miles
1 dot = 5 persons who speak English "less than very well".
Dots are randomly placed within 2010 Census block groups.
Block group boundaries are not shown on the map.
Sources: U.S. Census Bureau, 2013 5-Year American Community Survey (2009 - 2013);
East-West Gateway Council of Governments
East-West Gateway
Council of Governments

LEP Persons

St. Clair County, Illinois

August 2015

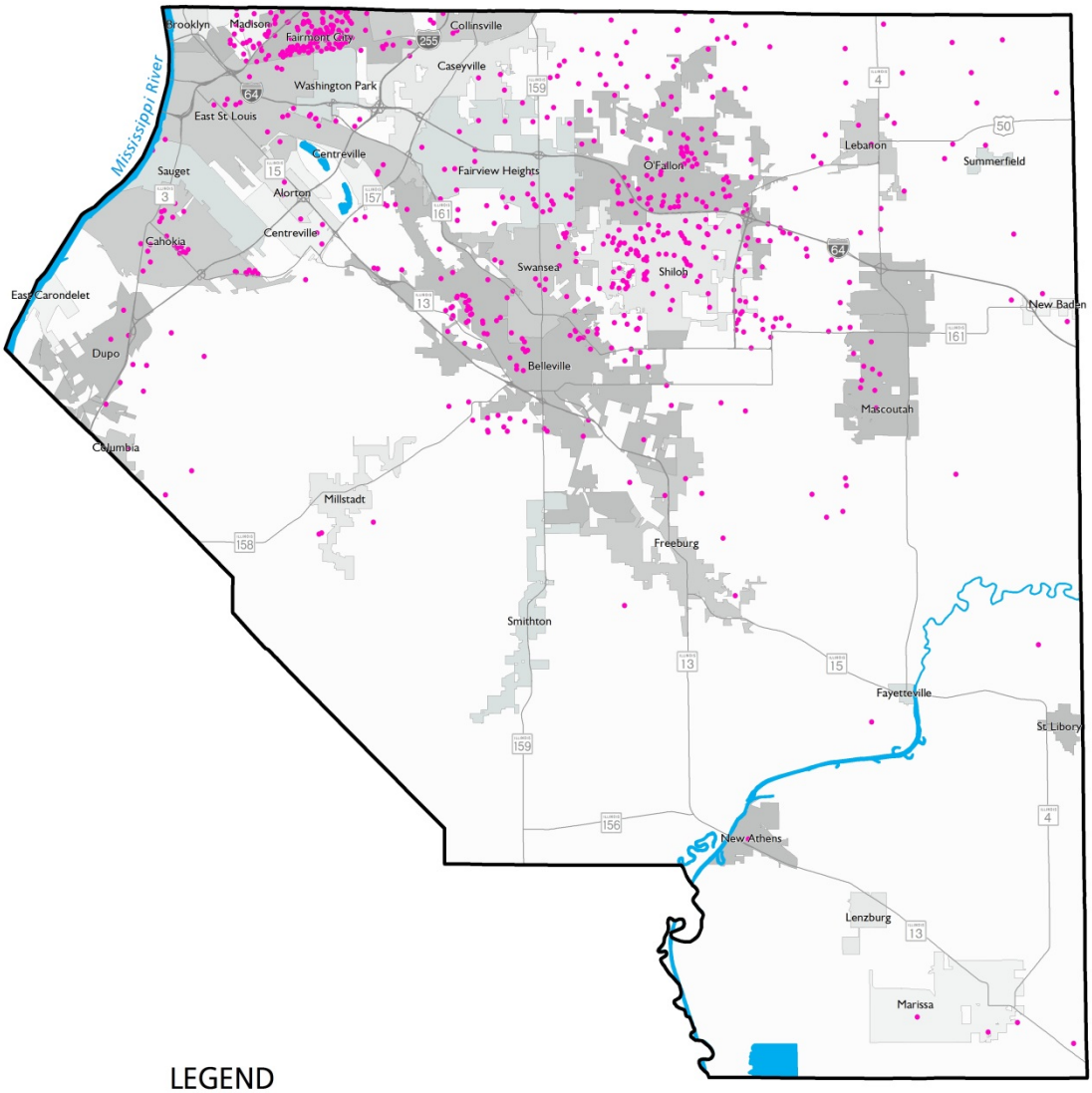

LEGEND

- 1 Dot = 5 Persons
- Municipal Boundary
- County Boundary
- Major Road
- River / Lake

0 5 10 Miles

1 dot = 5 persons who speak English "less than very well".
Dots are randomly placed within 2010 Census block groups.
Block group boundaries are not shown on the map.

Sources: U.S. Census Bureau, 2013 5-Year American Community Survey (2009 - 2013);
East-West Gateway Council of Governments

EAST-WEST GATEWAY
Council of Governments

Appendix 8: Maps, LEP Persons, County-Level

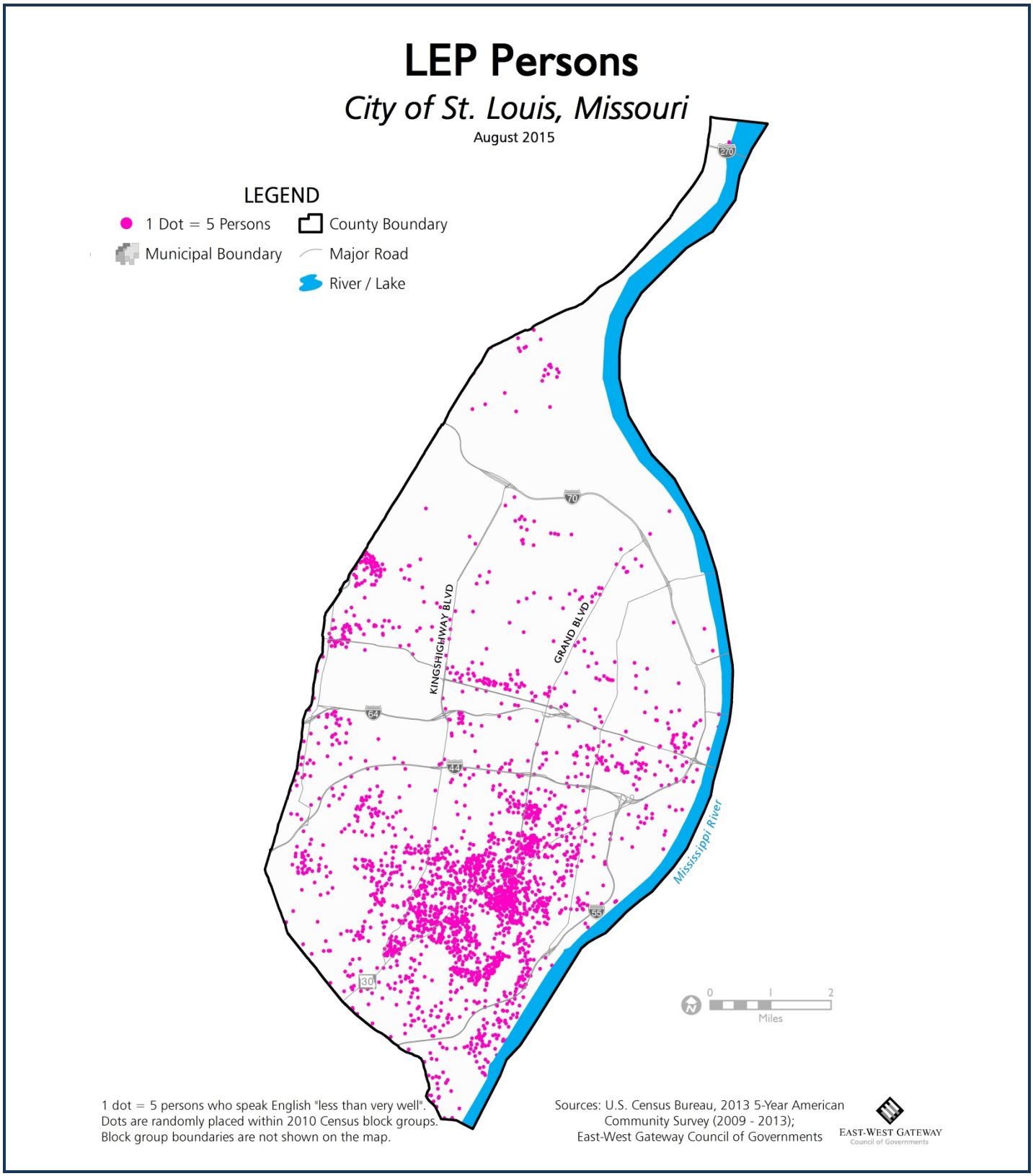

LEP Persons

Franklin County, Missouri

August 2015

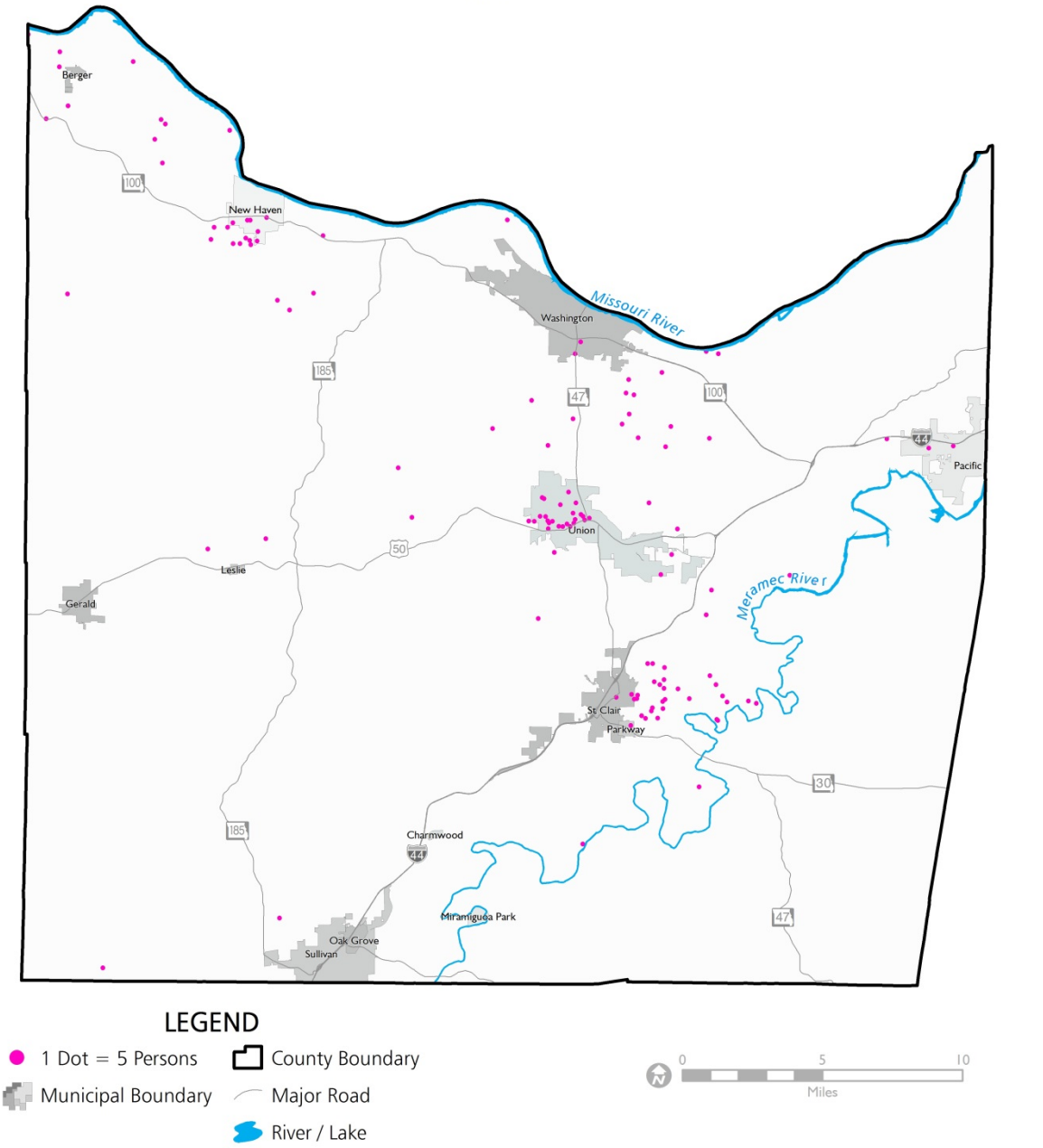

LEGEND

- 1 Dot = 5 Persons
- Municipal Boundary
- County Boundary
- Major Road
- River / Lake

0 5 10 Miles

1 dot = 5 persons who speak English "less than very well".
Dots are randomly placed within 2010 Census block groups.
Block group boundaries are not shown on the map.

Sources: U.S. Census Bureau, 2013 5-Year American Community Survey (2009 - 2013);
East-West Gateway Council of Governments

East-West Gateway
Council of Governments

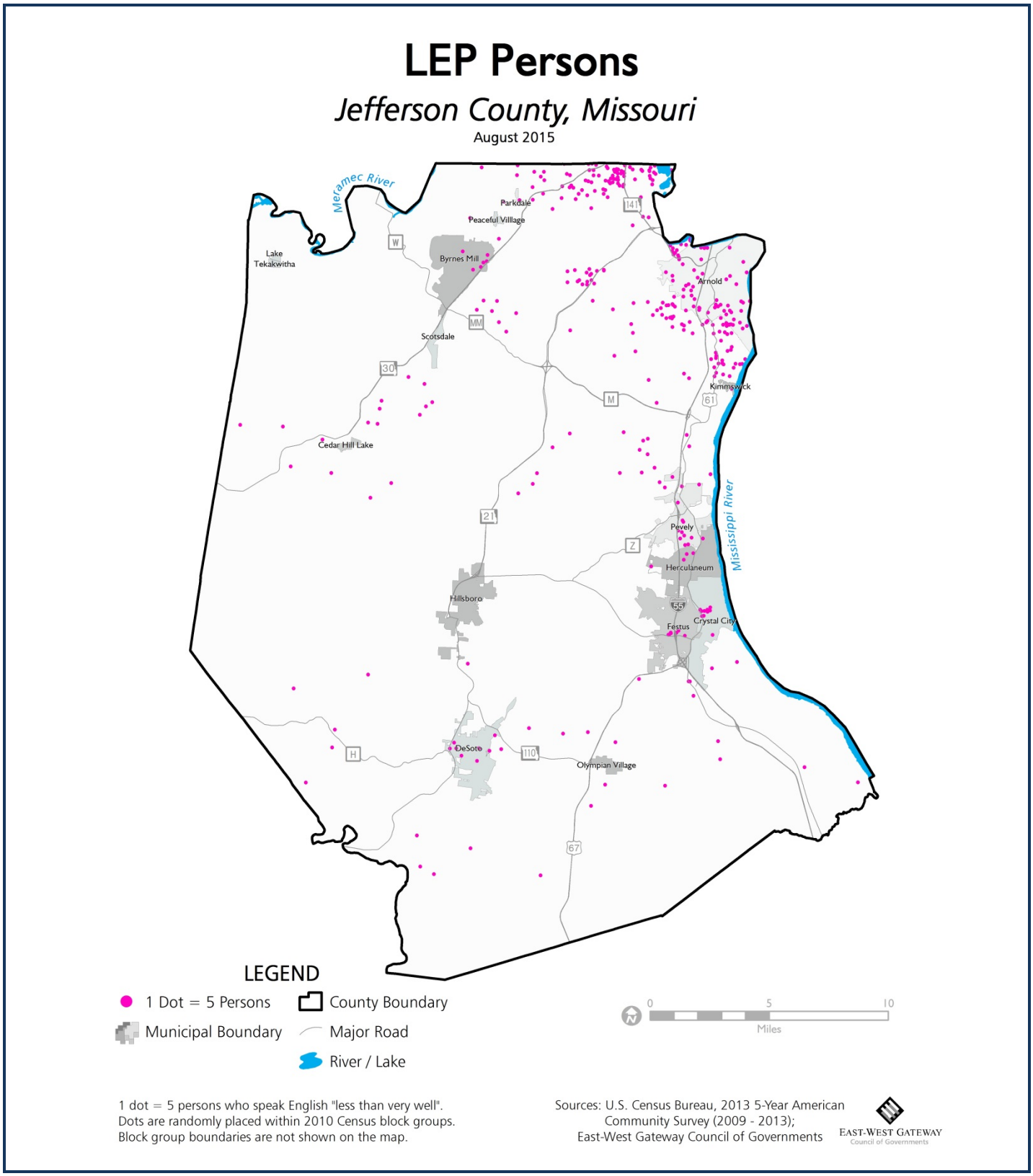
LEP Persons
Jefferson County, Missouri
August 2015
Meramec River
Parkdale
Peaceful Villlage
Lake Tekakwitha
Byrnes Mill
Arnold
Scotsdale
Kimmswick
Cedar Hill Lake
Mississippi River
Pevely
Herculaneum
Hillsboro
Festus
Crystal City
DeSoto
Olympian Village
141
W
MM
30
M
61
21
Z
55
H
110
67
LEGEND
1 Dot = 5 Persons
Municipal Boundary
County Boundary
Major Road
River / Lake
0
5
10
Miles
1 dot = 5 persons who speak English "less than very well".
Dots are randomly placed within 2010 Census block groups.
Block group boundaries are not shown on the map.
Sources: U.S. Census Bureau, 2013 5-Year American Community Survey (2009 - 2013);
East-West Gateway Council of Governments
East-West Gateway
Council of Governments

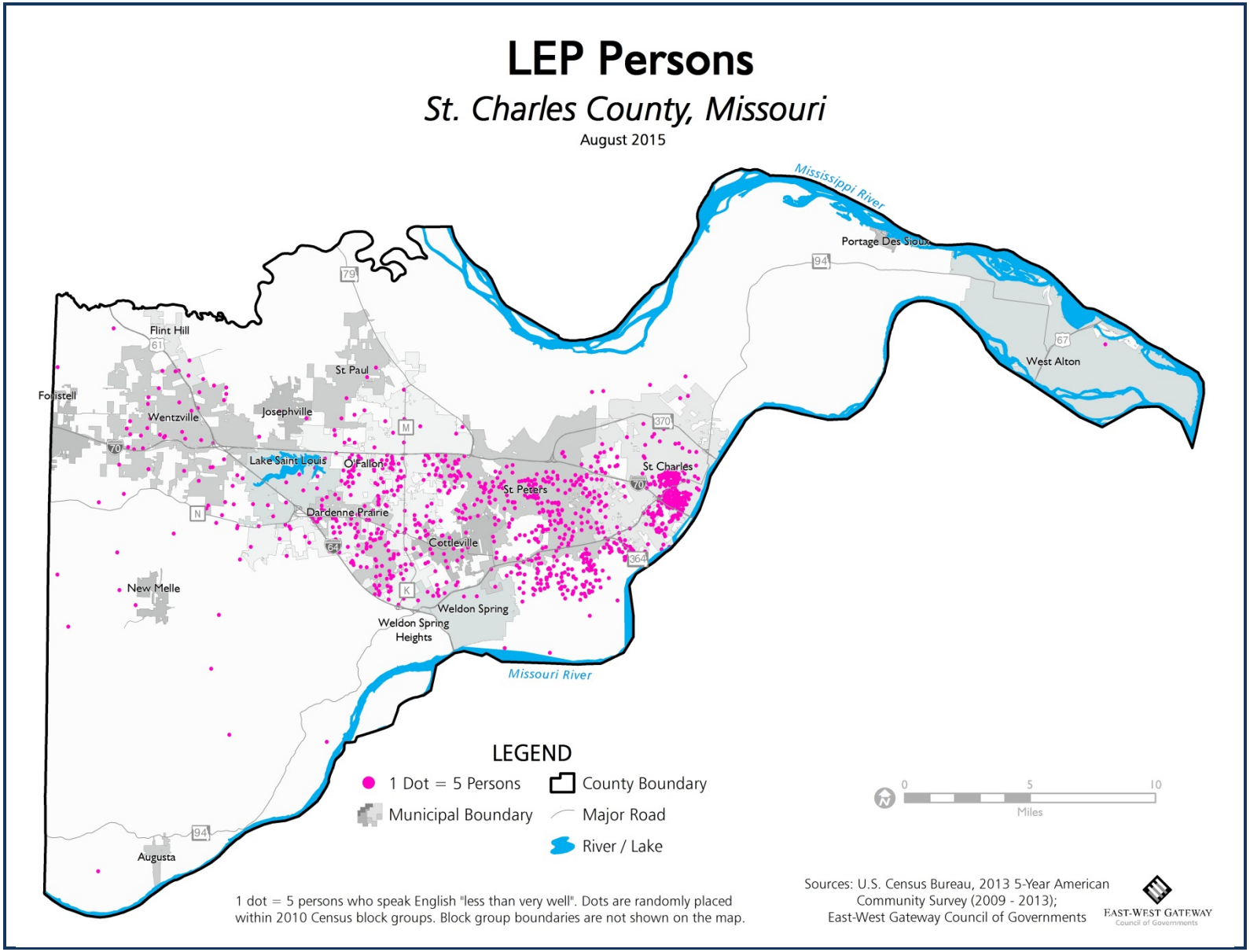
LEP Persons
St. Charles County, Missouri
August 2015
Mississippi River
Portage Des Sioux
West Alton
Flint Hill
St Paul
Foristell
Wentzville
Josephville
Lake Saint Louis
O'Fallon
St Peters
St Charles
Dardenne Prairie
Cottleville
New Melle
Weldon Spring
Weldon Spring Heights
Missouri River
Augusta
LEGEND
1 Dot = 5 Persons
Municipal Boundary
County Boundary
Major Road
River / Lake
0
5
10
Miles
1 dot = 5 persons who speak English "less than very well". Dots are randomly placed within 2010 Census block groups. Block group boundaries are not shown on the map.
Sources: U.S. Census Bureau, 2013 5-Year American Community Survey (2009 - 2013); East-West Gateway Council of Governments
East-West Gateway
Council of Governments

LEP Persons

St. Louis County, Missouri

August 2015

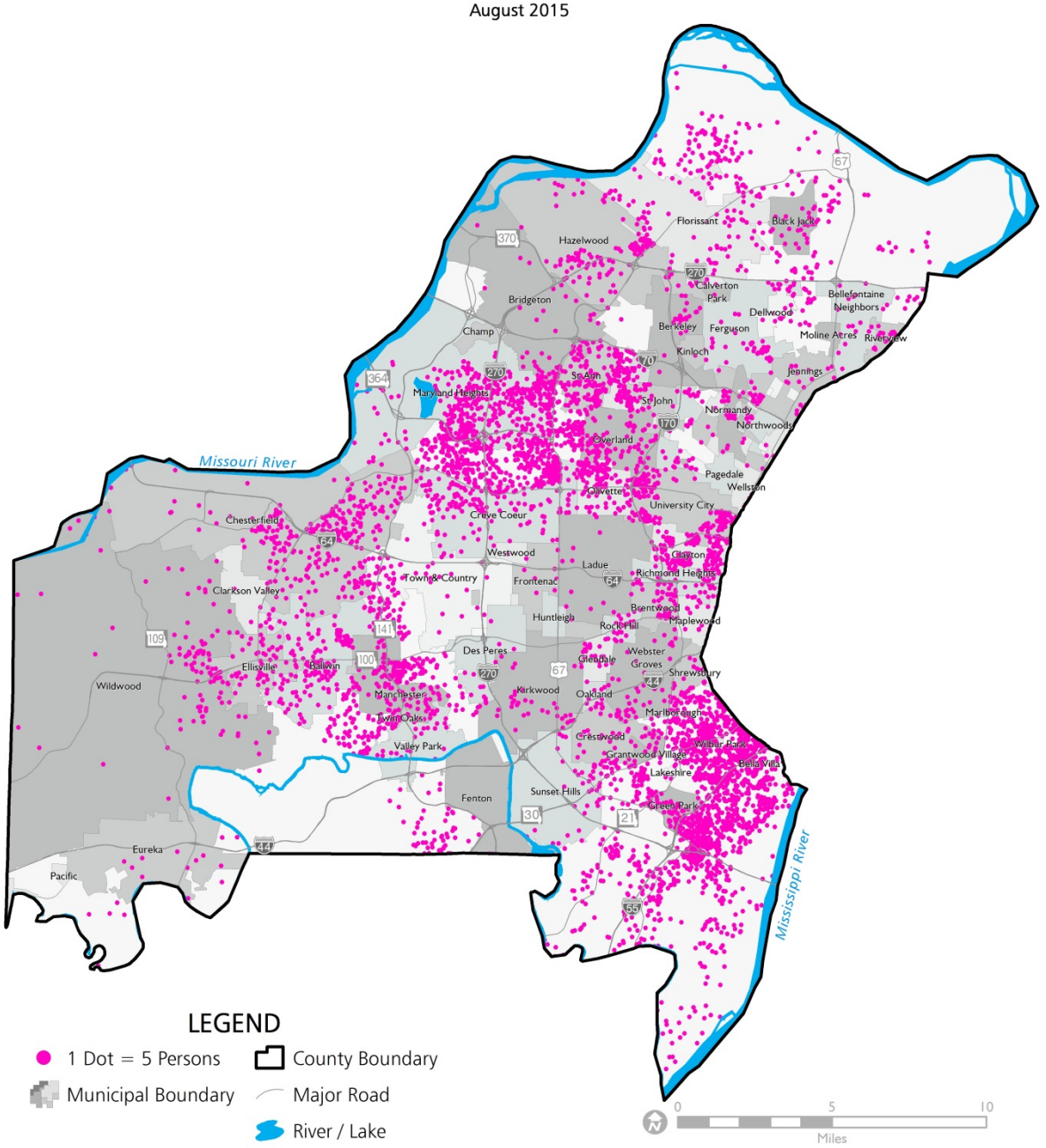

1 dot = 5 persons who speak English "less than very well".
Dots are randomly placed within 2010 Census block groups.
Block group boundaries are not shown on the map.

Sources: U.S. Census Bureau, 2013 5-Year American Community Survey (2009 - 2013);
East-West Gateway Council of Governments

EAST-WEST GATEWAY
Council of Governments

[This Page Intentionally Left Blank]

Elderly Persons
Region-Level & County-Level Maps

[This Page Intentionally Left Blank]

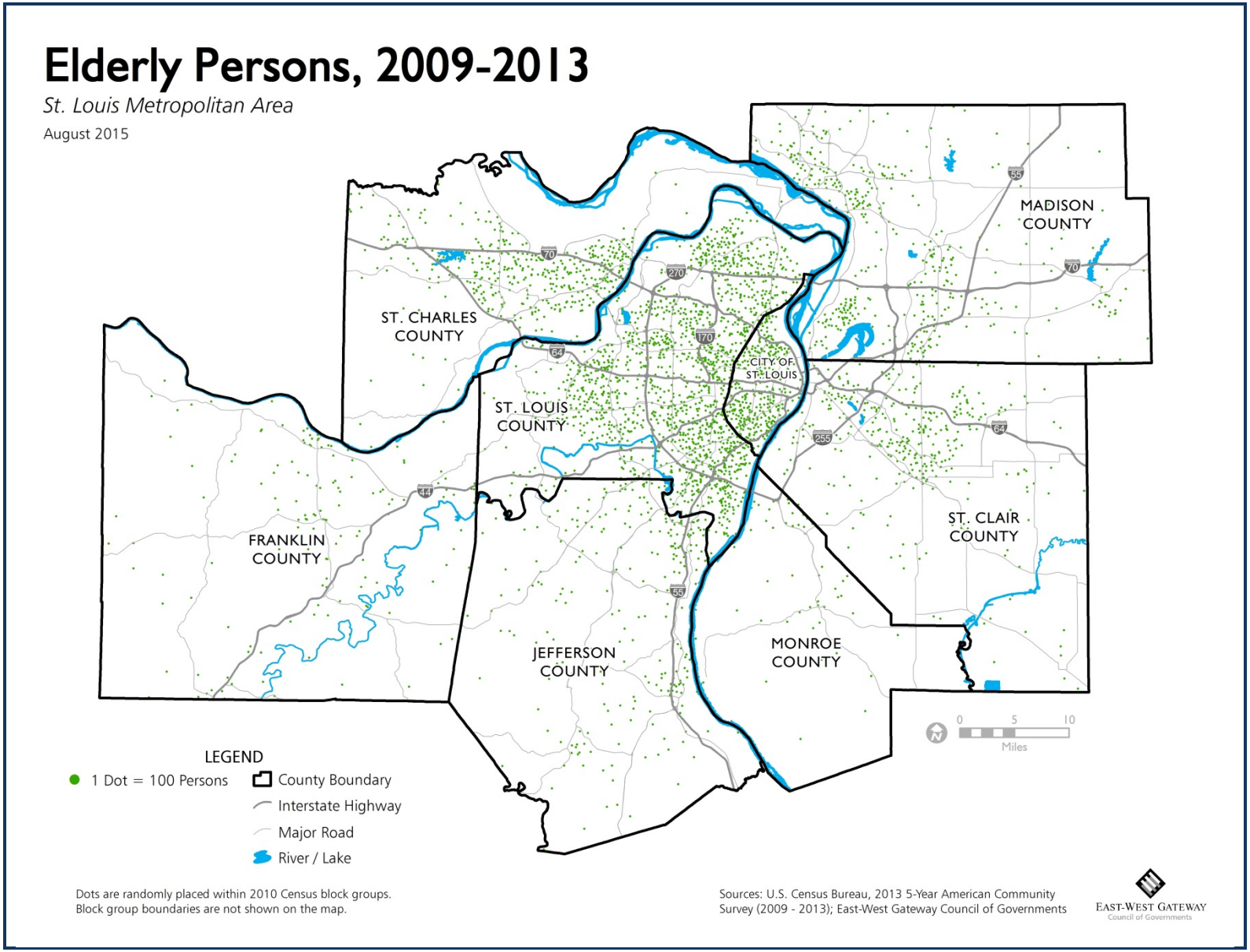
Elderly Persons, 2009-2013
St. Louis Metropolitan Area
August 2015
MADISON COUNTY
ST. CHARLES COUNTY
ST. LOUIS COUNTY
CITY OF ST. LOUIS
FRANKLIN COUNTY
JEFFERSON COUNTY
MONROE COUNTY
ST. CLAIR COUNTY
0 5 10
Miles
LEGEND
1 Dot = 100 Persons
County Boundary
Interstate Highway
Major Road
River / Lake
Dots are randomly placed within 2010 Census block groups.
Block group boundaries are not shown on the map.
Sources: U.S. Census Bureau, 2013 5-Year American Community Survey (2009 - 2013); East-West Gateway Council of Governments
EAST-WEST GATEWAY
Council of Governments

Elderly Persons

Madison County, Illinois

August 2015

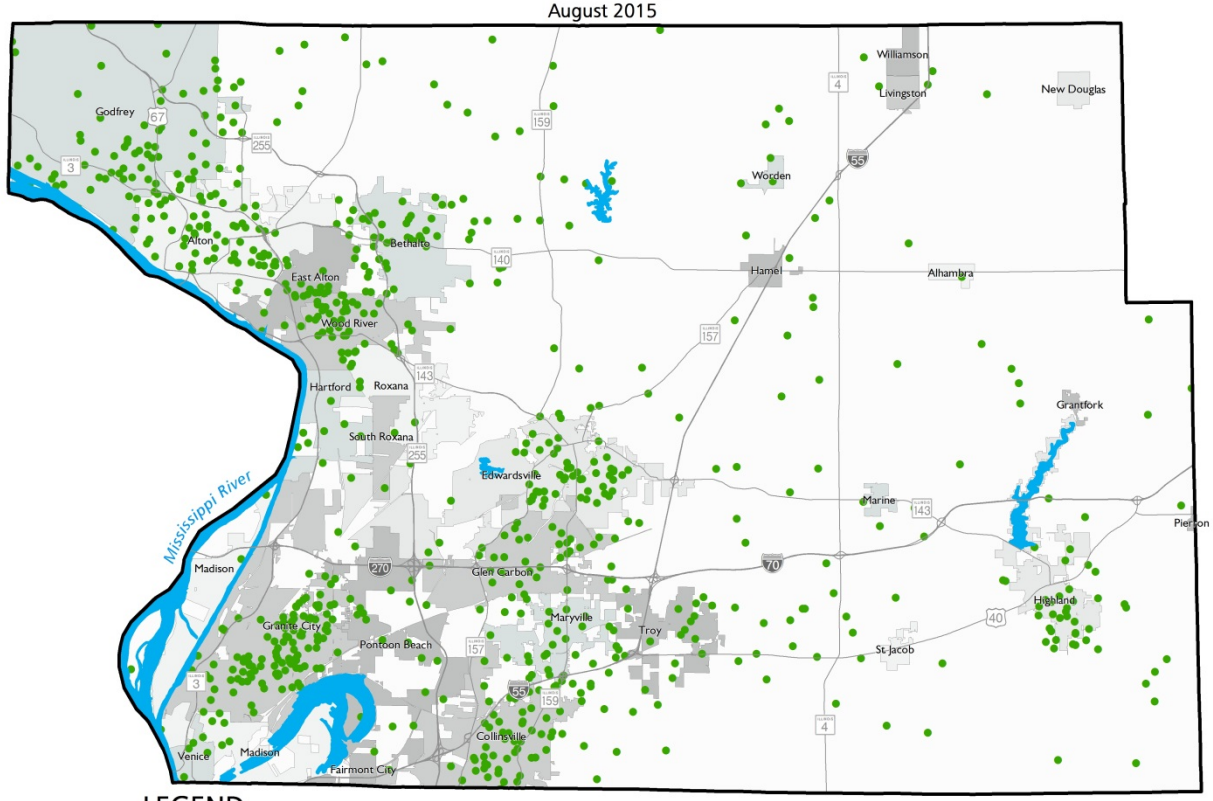

LEGEND

- 1 Dot = 50 Persons
- County Boundary
- Municipal Boundary
- Major Road
- River / Lake

0 5 10 Miles

Dots are randomly placed within 2010 Census block groups.
Block group boundaries are not shown on the map.

Sources: U.S. Census Bureau, 2013 5-Year American Community Survey (2009 - 2013); East-West Gateway Council of Governments

EAST-WEST GATEWAY Council of Governments

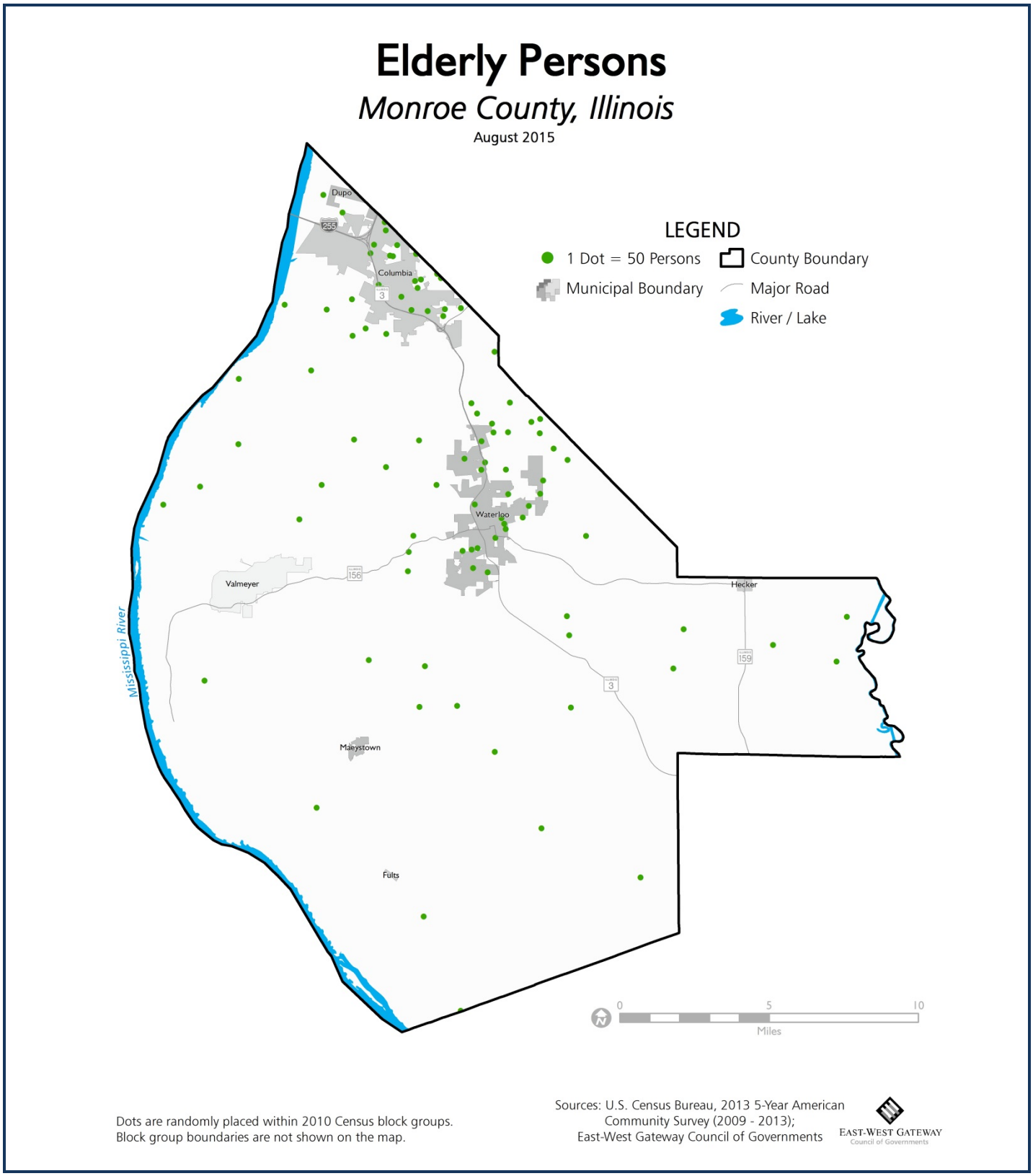
Elderly Persons
Monroe County, Illinois
August 2015
LEGEND
1 Dot = 50 Persons
County Boundary
Municipal Boundary
Major Road
River / Lake
Dupo
Columbia
Waterloo
Valmeyer
Hecker
Maeystown
Fults
Mississippi River
0
5
10
Miles
Dots are randomly placed within 2010 Census block groups.
Block group boundaries are not shown on the map.
Sources: U.S. Census Bureau, 2013 5-Year American Community Survey (2009 - 2013);
East-West Gateway Council of Governments
East-West Gateway
Council of Governments

Elderly Persons

St. Clair County, Illinois

August 2015

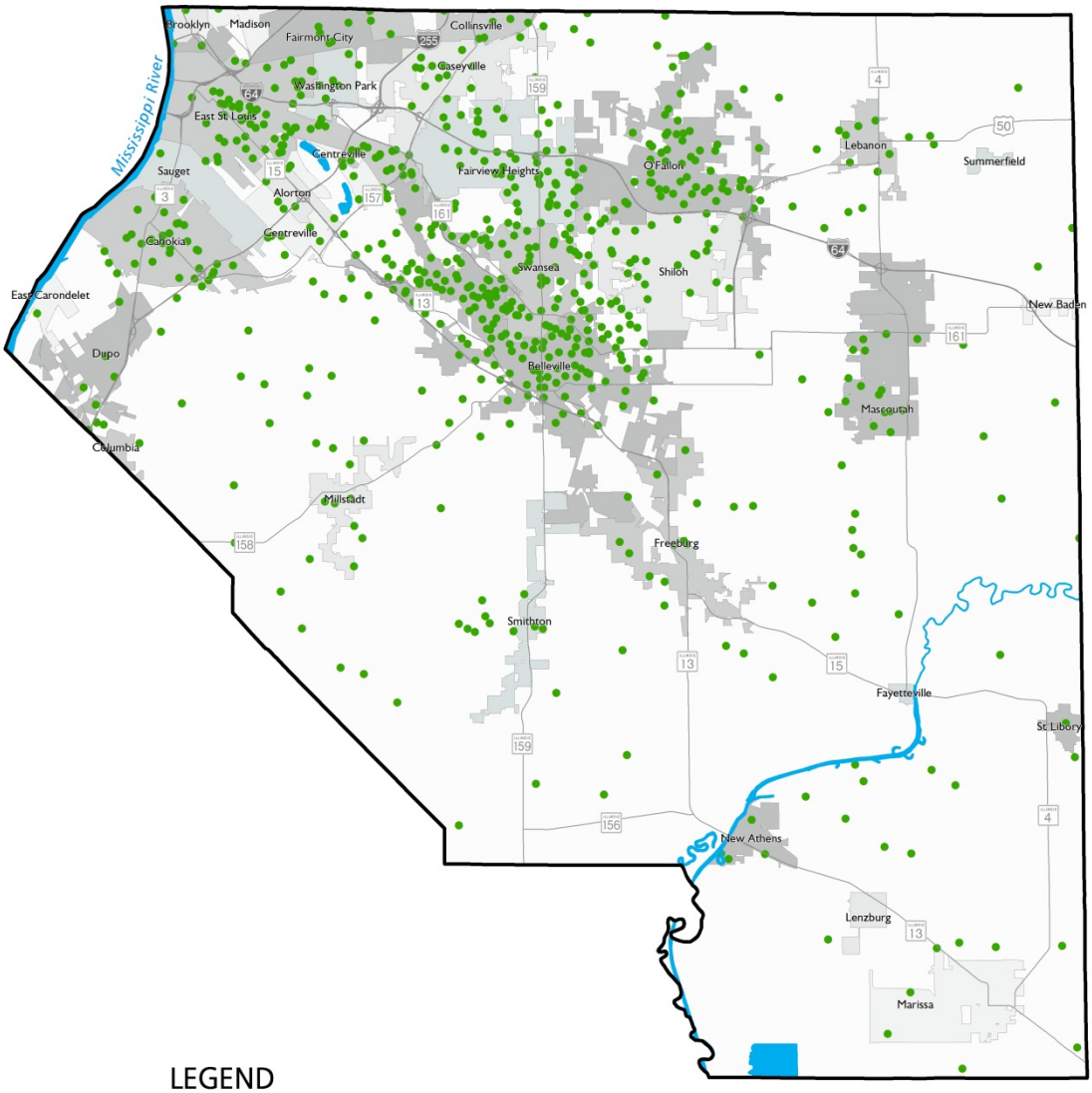

LEGEND

- 1 Dot = 50 Persons
- Municipal Boundary
- County Boundary
- Major Road
- River / Lake

0 5 10 Miles

Dots are randomly placed within 2010 Census block groups.
Block group boundaries are not shown on the map.

Sources: U.S. Census Bureau, 2013 5-Year American Community Survey (2009 - 2013); East-West Gateway Council of Governments

EAST-WEST GATEWAY Council of Governments

Appendix 8: Maps, Elderly Persons, County-Level

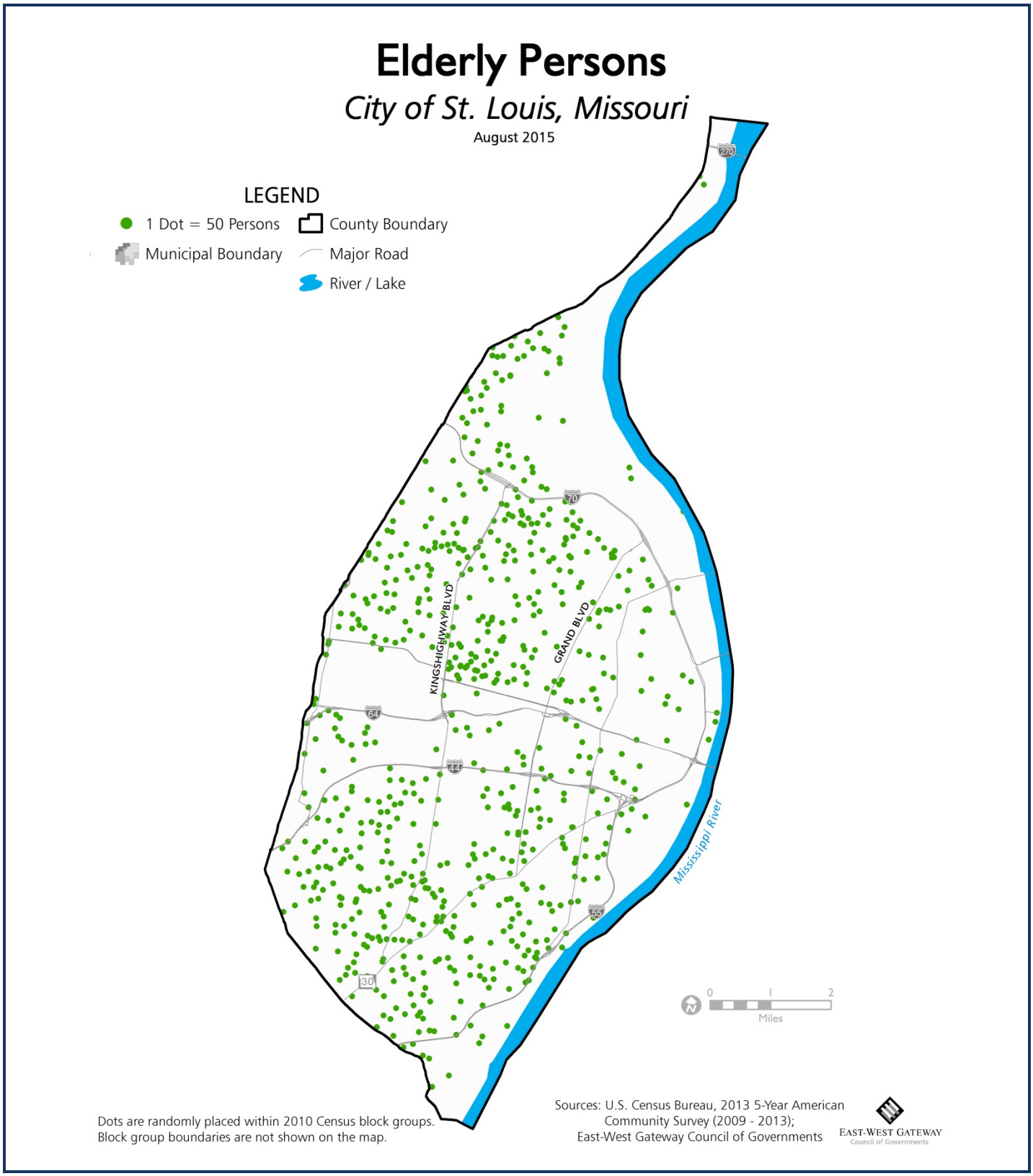

Elderly Persons

Franklin County, Missouri

August 2015

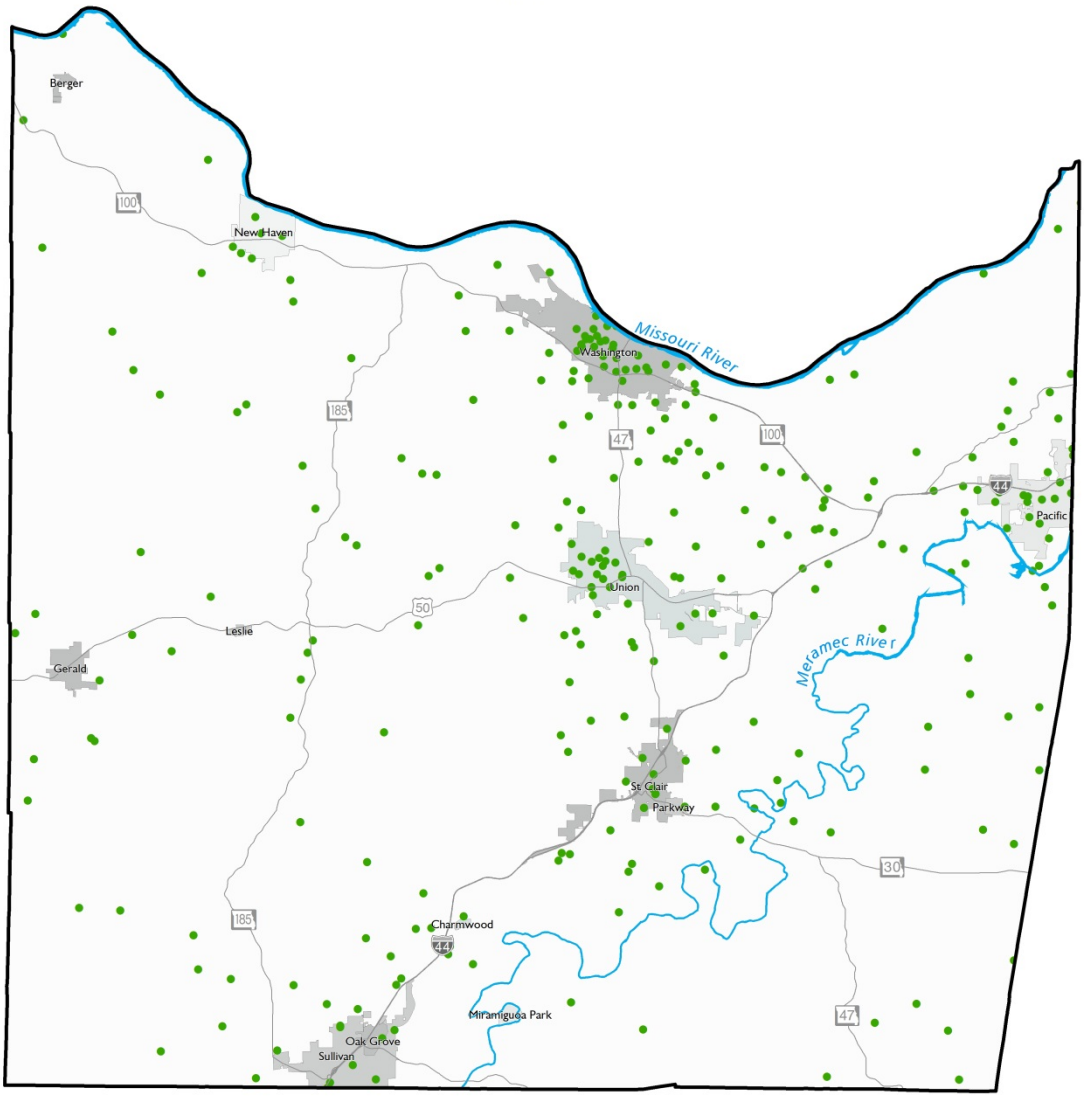

LEGEND

- 1 Dot = 50 Persons
- Municipal Boundary
- County Boundary
- Major Road
- River / Lake

0 5 10 Miles

Dots are randomly placed within 2010 Census block groups.
Block group boundaries are not shown on the map.

Sources: U.S. Census Bureau, 2013 5-Year American Community Survey (2009 - 2013);
East-West Gateway Council of Governments

EAST-WEST GATEWAY Council of Governments

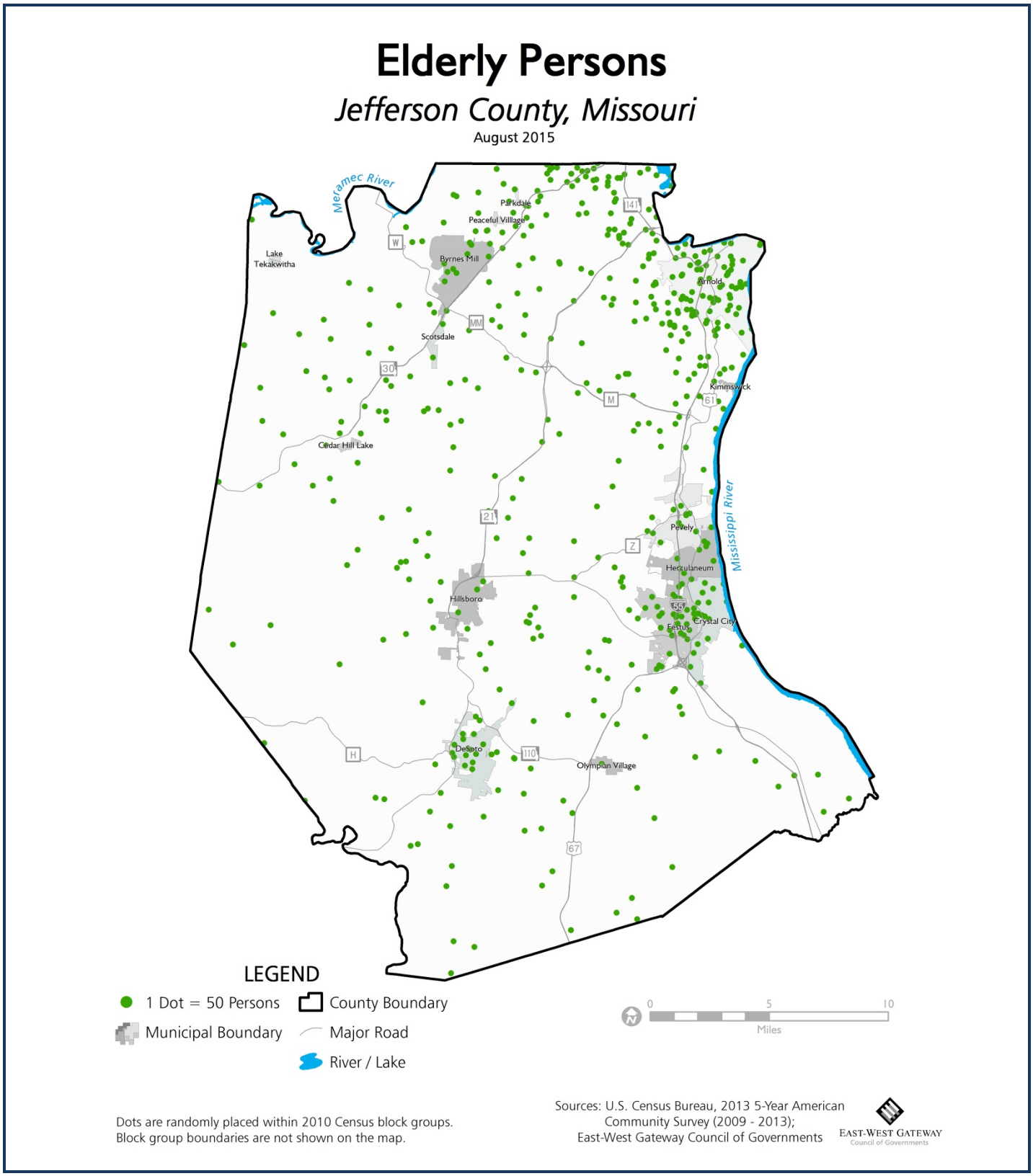
Elderly Persons
Jefferson County, Missouri
August 2015
Meramec River
Mississippi River
Lake Tekakwitha
Parkdale
Peaceful Village
Byrnes Mill
Scotsdale
Arnold
Kimmswick
Cedar Hill Lake
Pevely
Herculaneum
Hillsboro
Festus
Crystal City
Desoto
Olympian Village
W
MM
30
M
61
141
21
Z
55
H
110
67
LEGEND
1 Dot = 50 Persons
Municipal Boundary
County Boundary
Major Road
River / Lake
0
5
10
Miles
Dots are randomly placed within 2010 Census block groups.
Block group boundaries are not shown on the map.
Sources: U.S. Census Bureau, 2013 5-Year American Community Survey (2009 - 2013);
East-West Gateway Council of Governments
East-West Gateway
Council of Governments

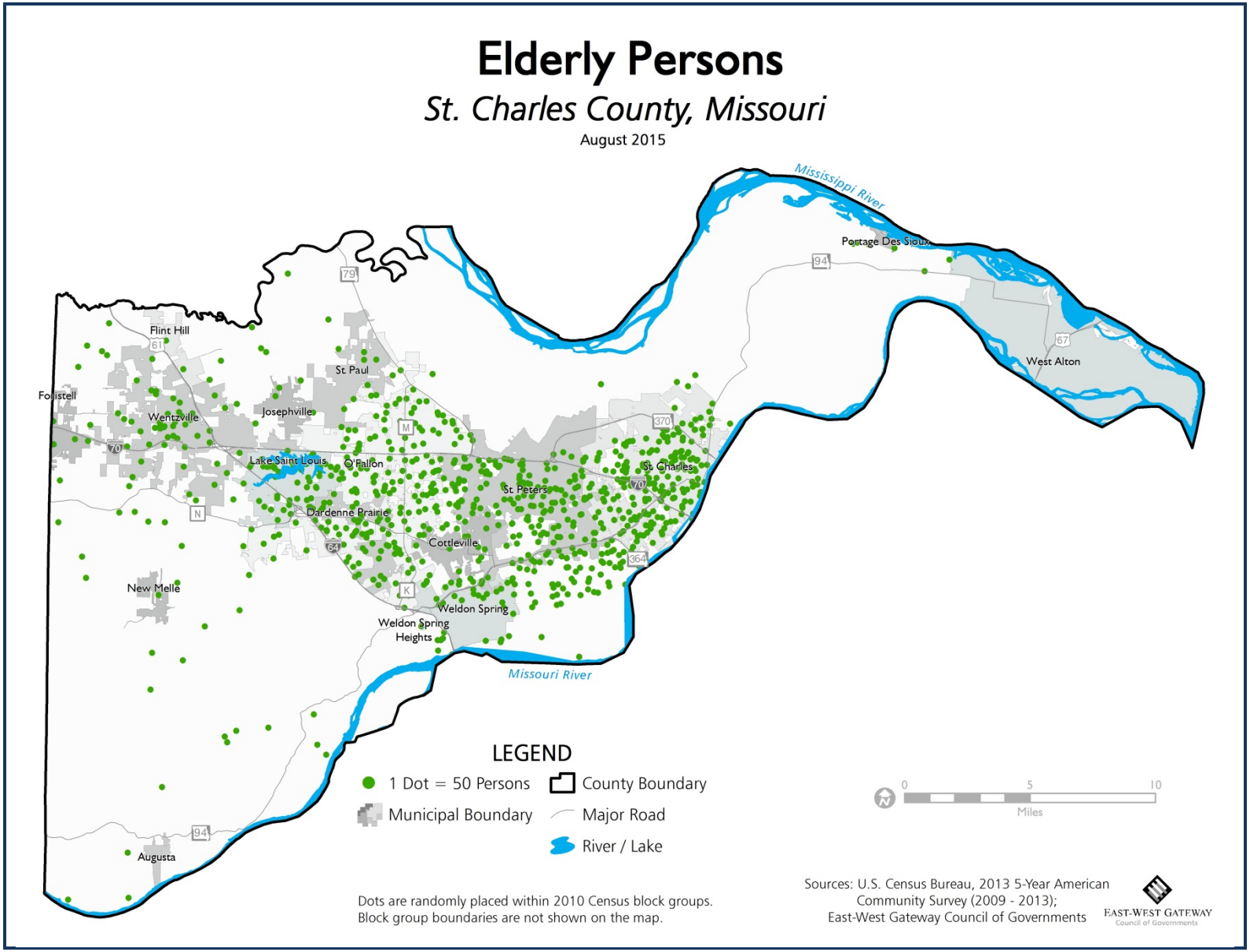
Elderly Persons
St. Charles County, Missouri
August 2015
Mississippi River
Portage Des Sioux
West Alton
Flint Hill
St Paul
Foristell
Wentzville
Josephville
Lake Saint Louis
O'Fallon
St Charles
St Peters
Dardenne Prairie
Cottleville
New Melle
Weldon Spring
Weldon Spring Heights
Missouri River
Augusta
LEGEND
1 Dot = 50 Persons
County Boundary
Municipal Boundary
Major Road
River / Lake
0
5
10
Miles
Dots are randomly placed within 2010 Census block groups.
Block group boundaries are not shown on the map.
Sources: U.S. Census Bureau, 2013 5-Year American Community Survey (2009 - 2013);
East-West Gateway Council of Governments
EAST-WEST GATEWAY
Council of Governments

Elderly Persons

St. Louis County, Missouri

August 2015

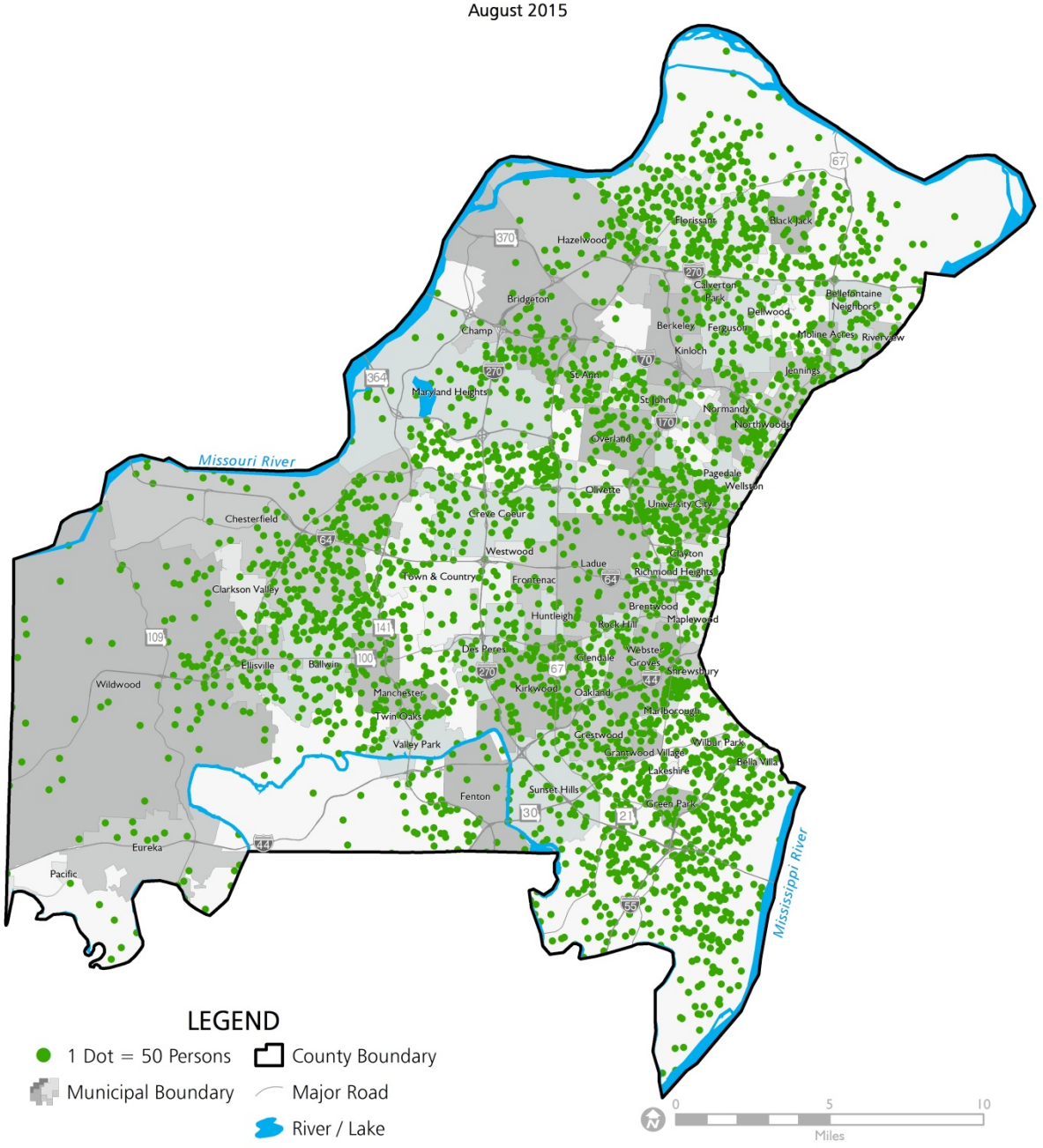

Dots are randomly placed within 2010 Census block groups.
Block group boundaries are not shown on the map.

Sources: U.S. Census Bureau, 2013 5-Year American Community Survey (2009 - 2013);
East-West Gateway Council of Governments

EAST-WEST GATEWAY
Council of Governments

[This Page Intentionally Left Blank]

Persons with a Disability
Region-Level & County-Level Maps

[This Page Intentionally Left Blank]

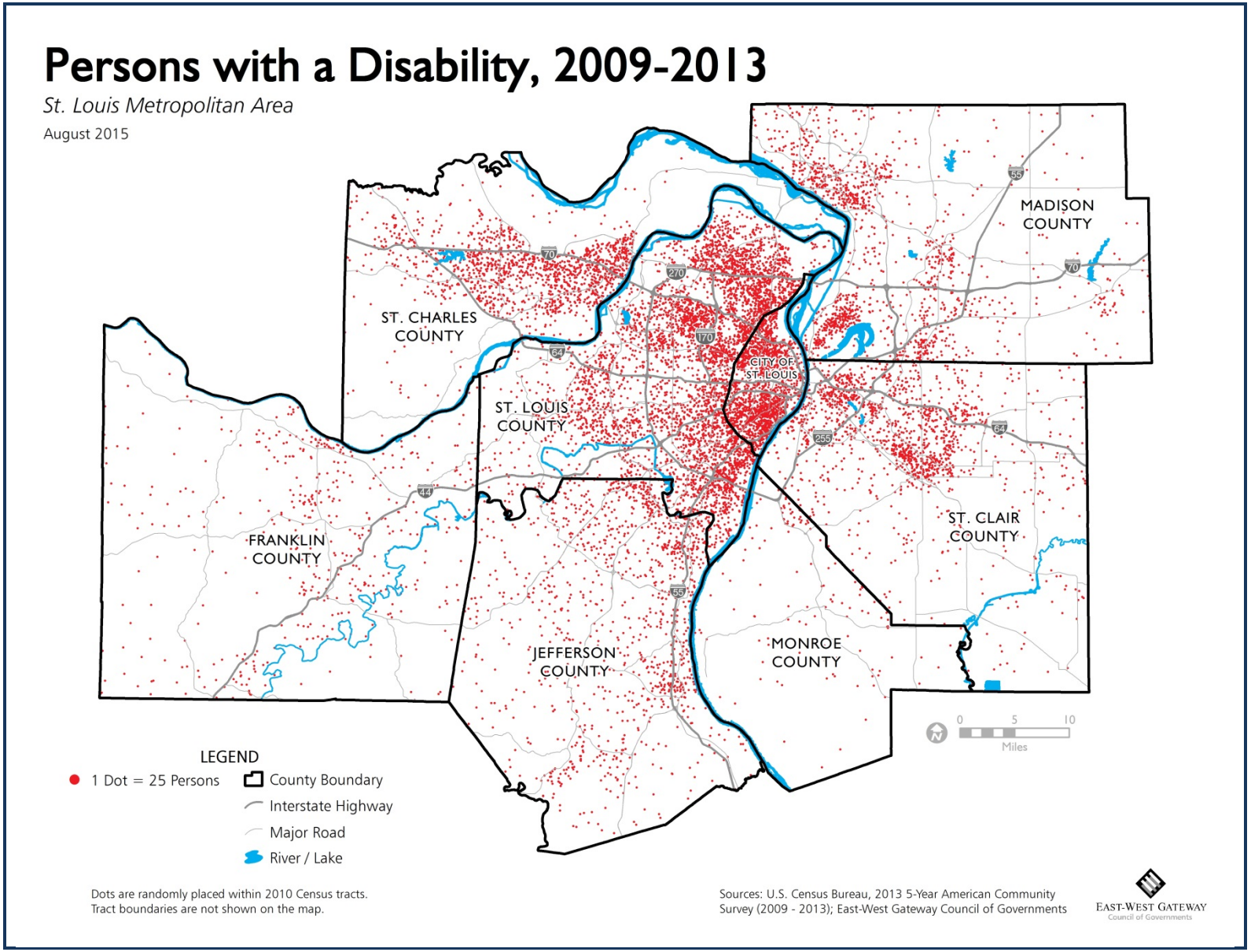
Persons with a Disability, 2009-2013
St. Louis Metropolitan Area
August 2015
MADISON COUNTY
ST. CHARLES COUNTY
ST. LOUIS COUNTY
CITY OF ST. LOUIS
FRANKLIN COUNTY
JEFFERSON COUNTY
MONROE COUNTY
ST. CLAIR COUNTY
0 5 10
Miles
LEGEND
1 Dot = 25 Persons
County Boundary
Interstate Highway
Major Road
River / Lake
Dots are randomly placed within 2010 Census tracts.
Tract boundaries are not shown on the map.
Sources: U.S. Census Bureau, 2013 5-Year American Community Survey (2009 - 2013); East-West Gateway Council of Governments
East-West Gateway
Council of Governments

Persons with a Disability

Madison County, Illinois

August 2015

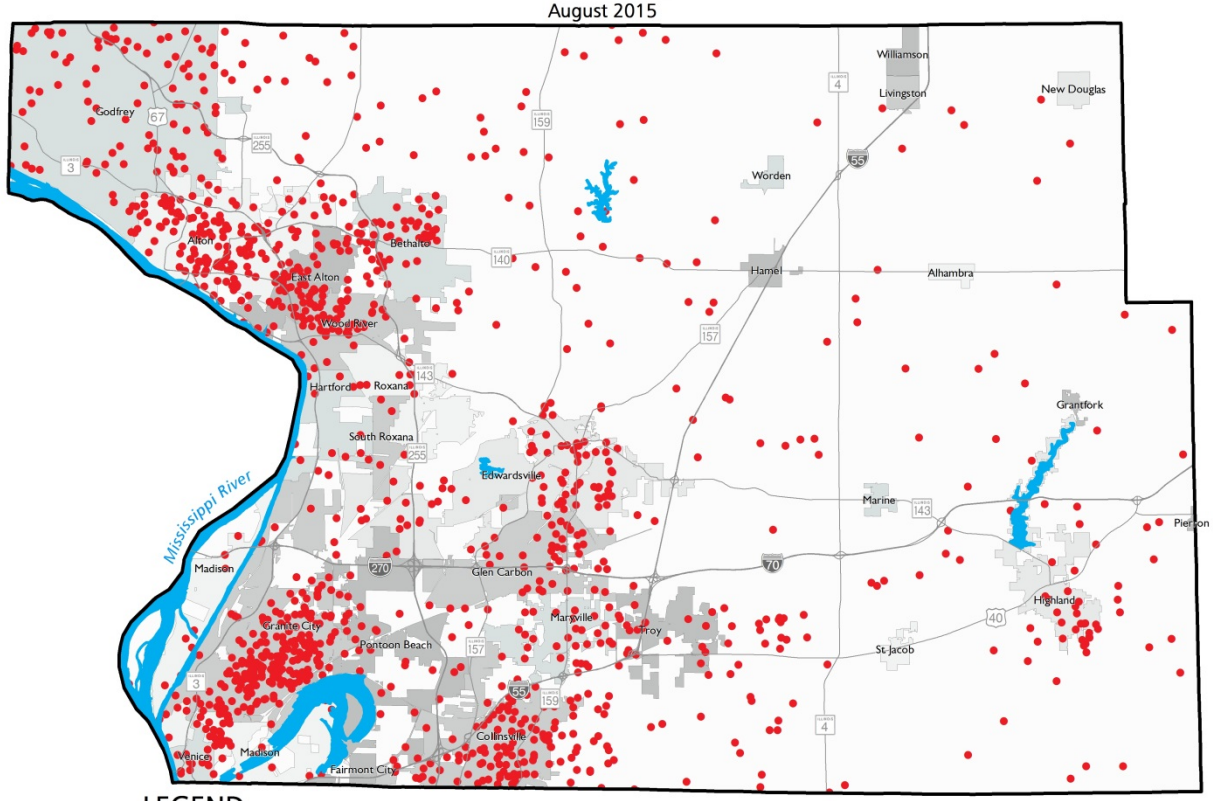

LEGEND

- 1 Dot = 25 Persons
- Municipal Boundary
- County Boundary
- Major Road
- River / Lake

0 5 10 Miles

Dots are randomly placed within 2010 Census tracts.
Tract boundaries are not shown on the map.

Sources: U.S. Census Bureau, 2013 5-Year American Community Survey (2009 - 2013); East-West Gateway Council of Governments

EAST-WEST GATEWAY Council of Governments

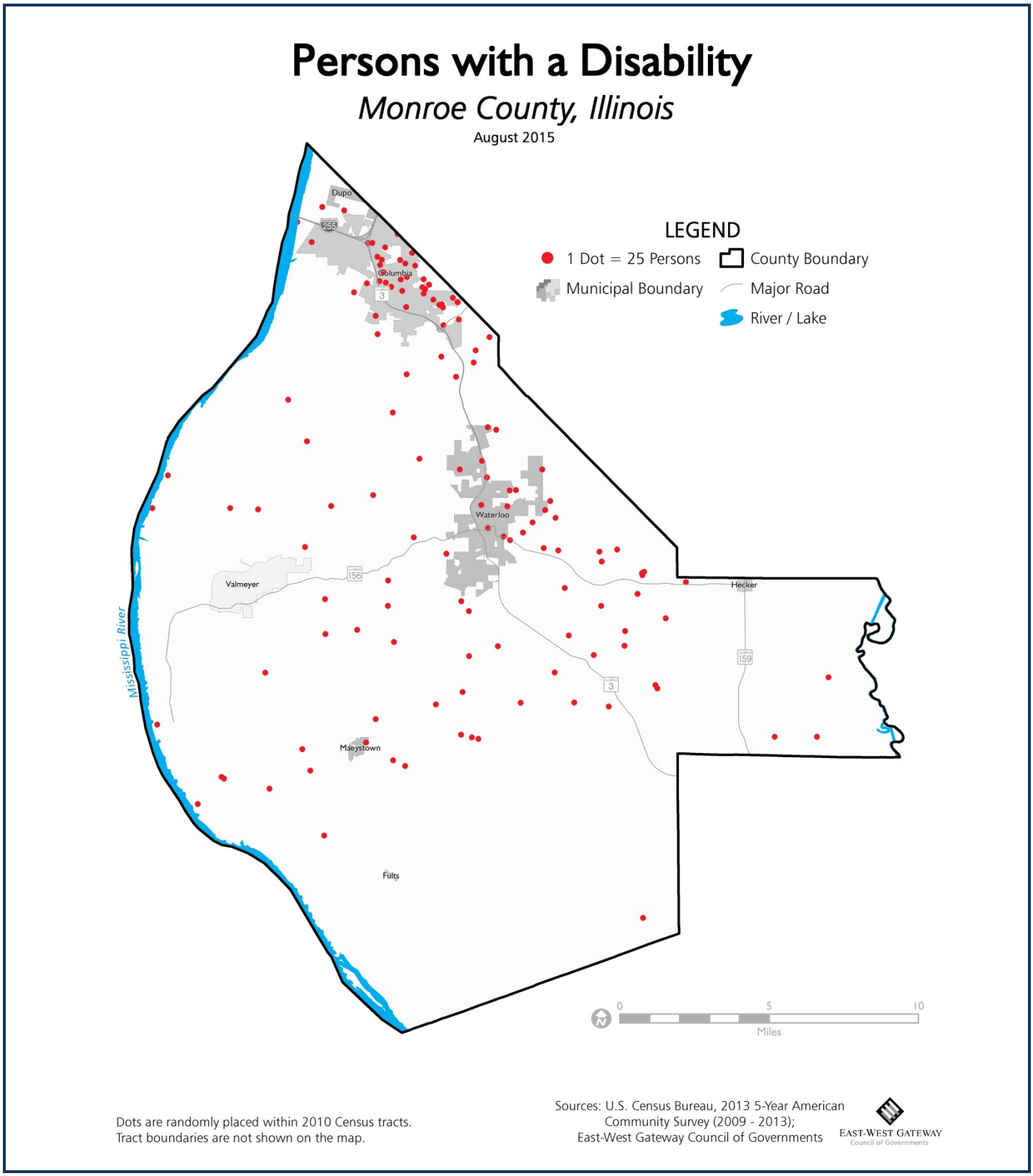
Persons with a Disability
Monroe County, Illinois
August 2015
LEGEND
1 Dot = 25 Persons
County Boundary
Municipal Boundary
Major Road
River / Lake
Dupo
Columbia
Waterloo
Valmeyer
Hecker
Maeystown
Fults
Mississippi River
0
5
10
Miles
Dots are randomly placed within 2010 Census tracts.
Tract boundaries are not shown on the map.
Sources: U.S. Census Bureau, 2013 5-Year American Community Survey (2009 - 2013);
East-West Gateway Council of Governments
East-West Gateway
Council of Governments

Persons with a Disability

St. Clair County, Illinois

August 2015

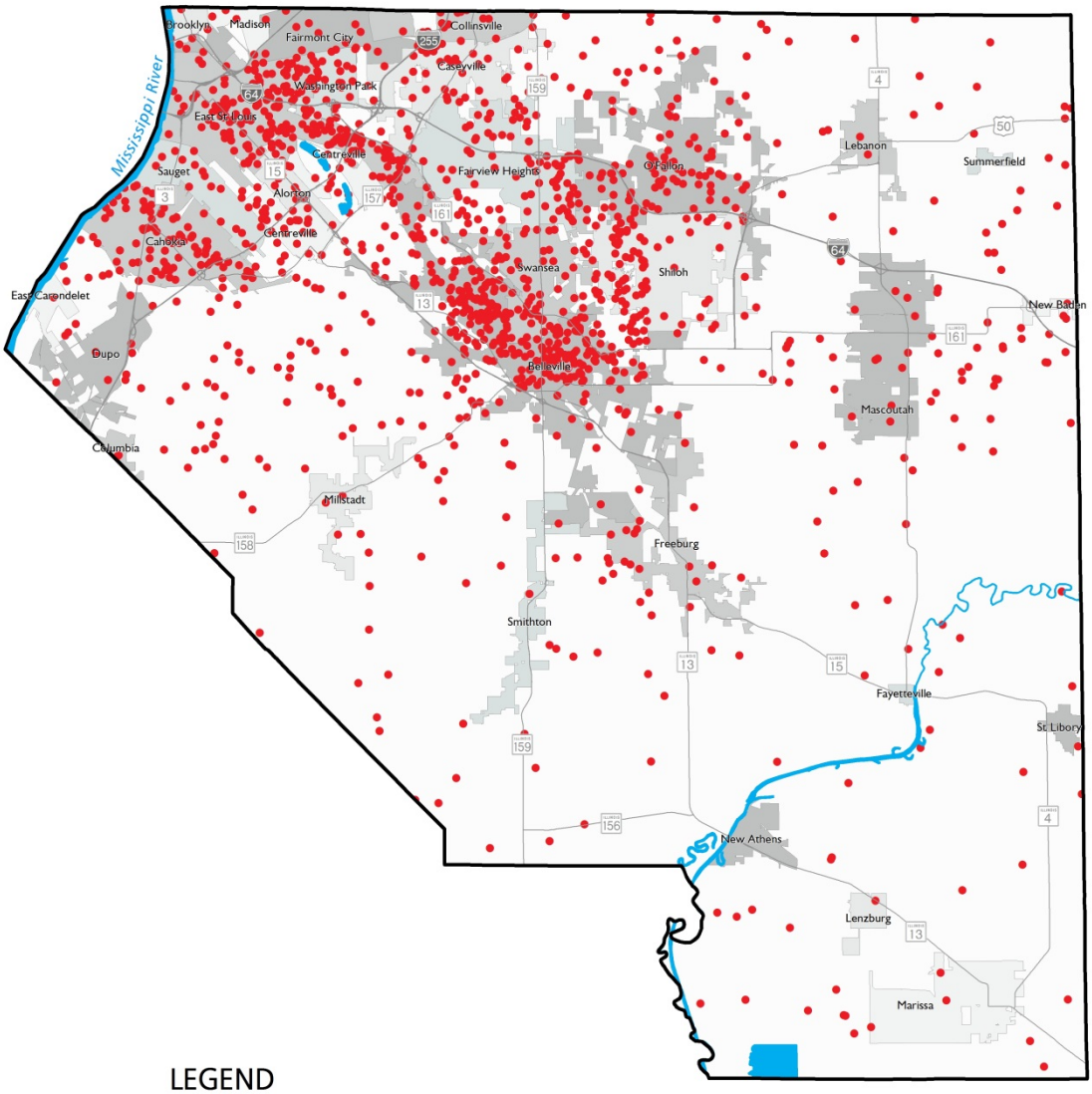

LEGEND

- 1 Dot = 25 Persons
- Municipal Boundary
- County Boundary
- Major Road
- River / Lake

0 5 10 Miles

Dots are randomly placed within 2010 Census tracts.
Tract boundaries are not shown on the map.

Sources: U.S. Census Bureau, 2013 5-Year American Community Survey (2009 - 2013);
East-West Gateway Council of Governments

EAST-WEST GATEWAY Council of Governments

Appendix 8: Maps, Persons with a Disability, County-Level

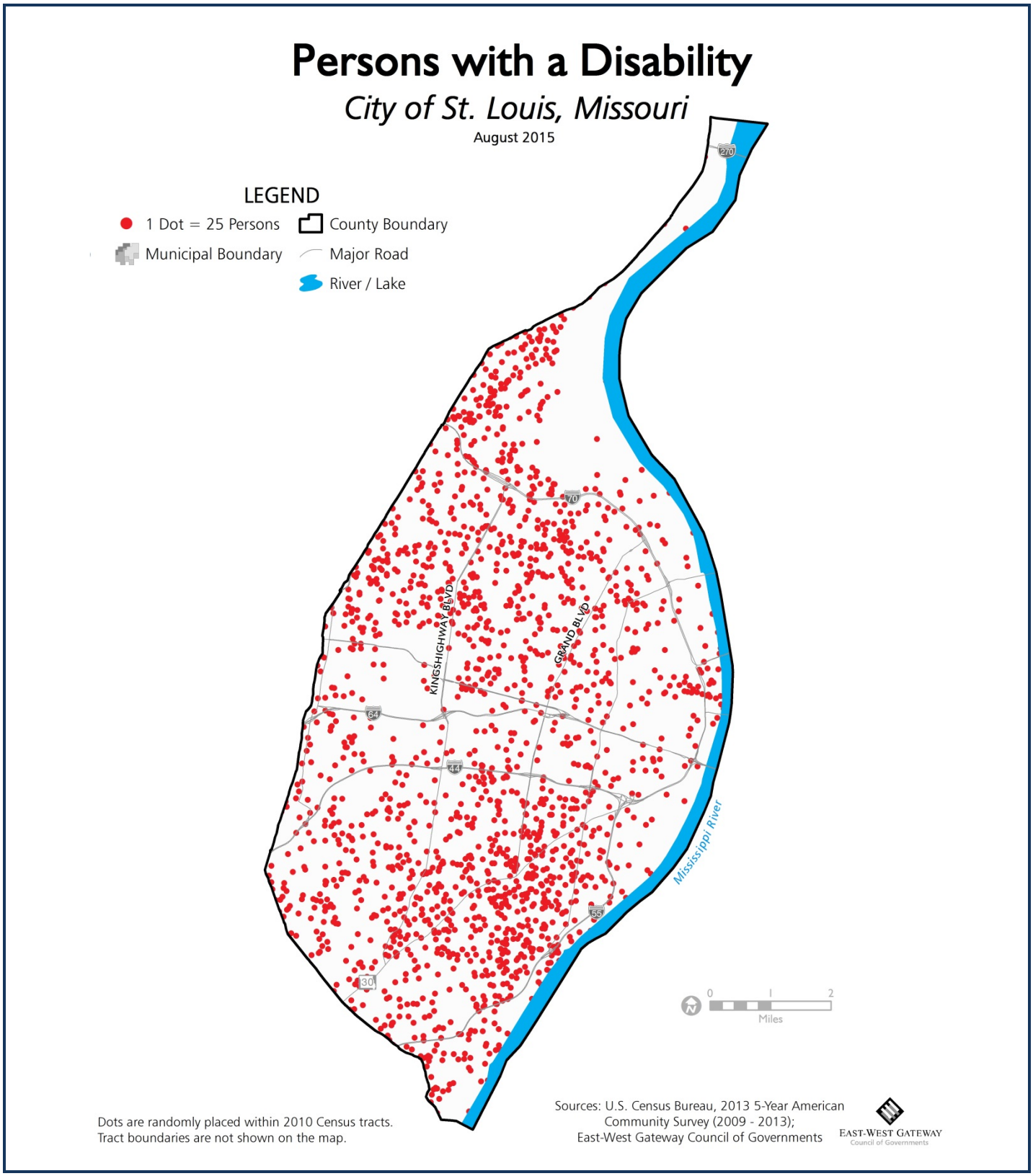

Persons with a Disability

Franklin County, Missouri

August 2015

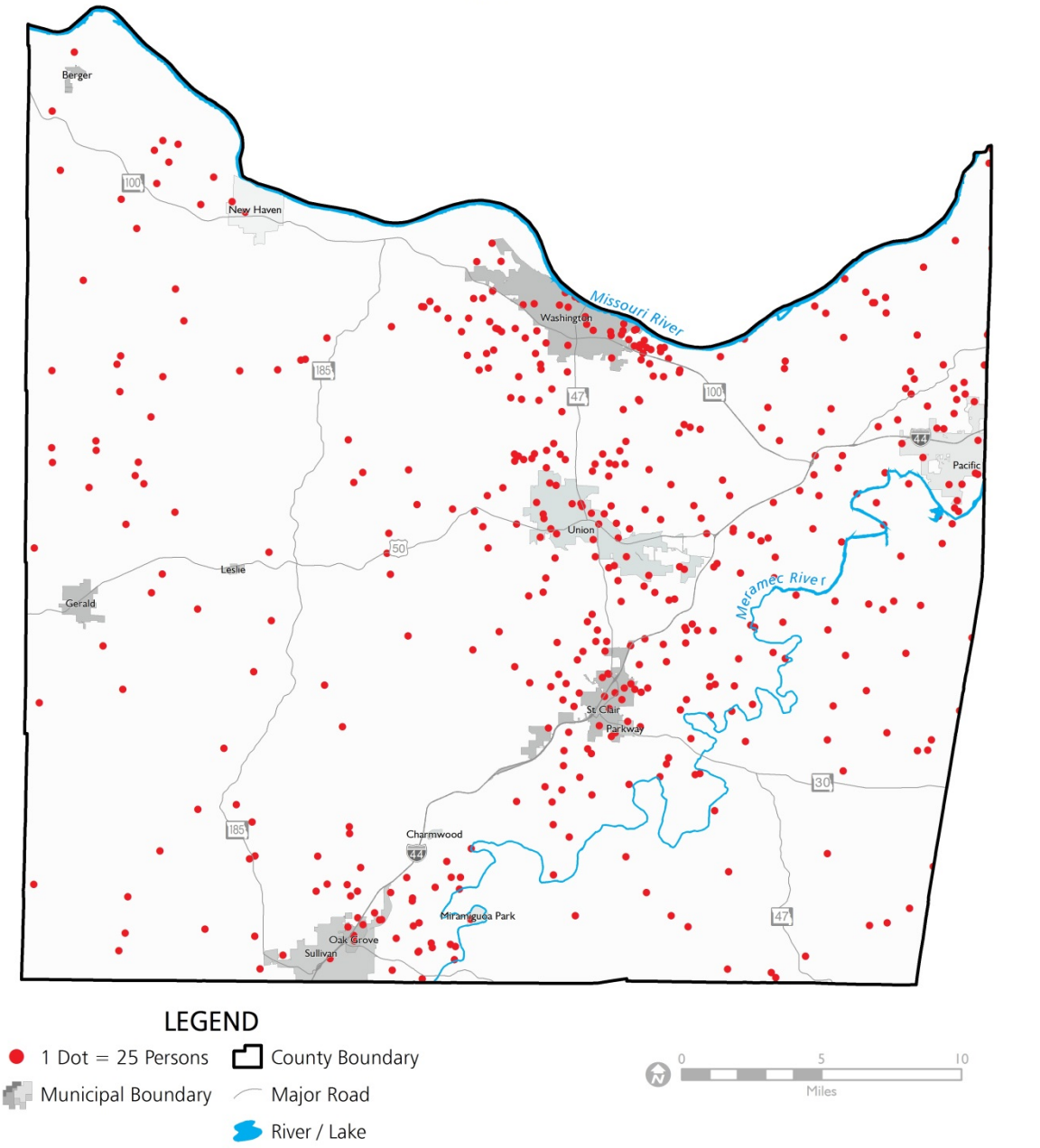

LEGEND

- 1 Dot = 25 Persons
- Municipal Boundary
- County Boundary
- Major Road
- River / Lake

0 5 10 Miles

Dots are randomly placed within 2010 Census tracts.
Tract boundaries are not shown on the map.

Sources: U.S. Census Bureau, 2013 5-Year American Community Survey (2009 - 2013);
East-West Gateway Council of Governments

EAST-WEST GATEWAY Council of Governments

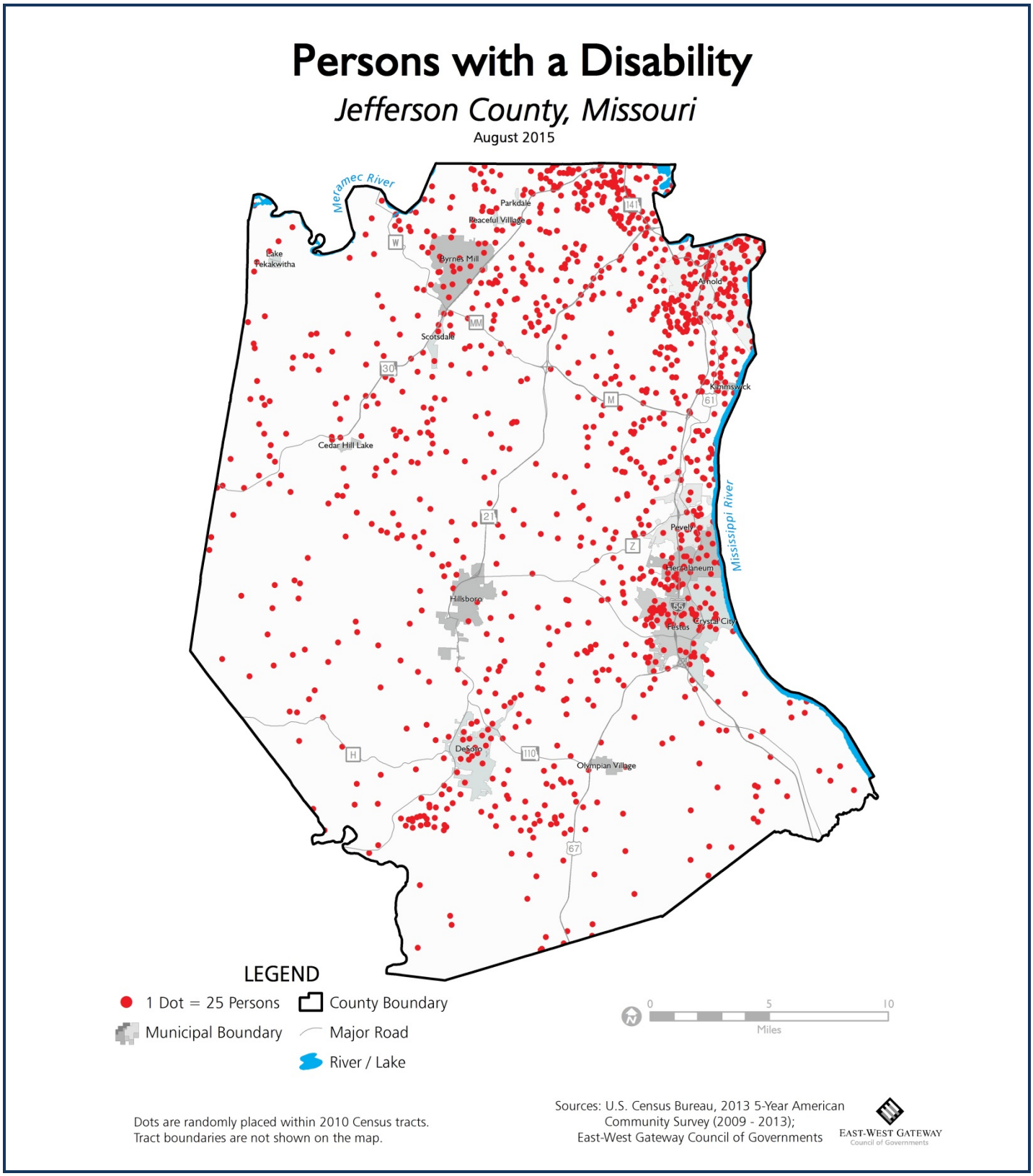
Persons with a Disability
Jefferson County, Missouri
August 2015
Meramec River
Mississippi River
Parkdale
Peaceful Village
Lake Tekakwitha
Byrnes Mill
Scotsdale
Arnold
Kimmswick
Cedar Hill Lake
Pevely
Herculaneum
Hillsboro
Crystal City
Festus
DeSoto
Olympian Village
141
W
MM
30
M
61
21
Z
55
H
110
67
LEGEND
1 Dot = 25 Persons
Municipal Boundary
County Boundary
Major Road
River / Lake
0
5
10
Miles
Dots are randomly placed within 2010 Census tracts.
Tract boundaries are not shown on the map.
Sources: U.S. Census Bureau, 2013 5-Year American Community Survey (2009 - 2013);
East-West Gateway Council of Governments
East-West Gateway
Council of Governments

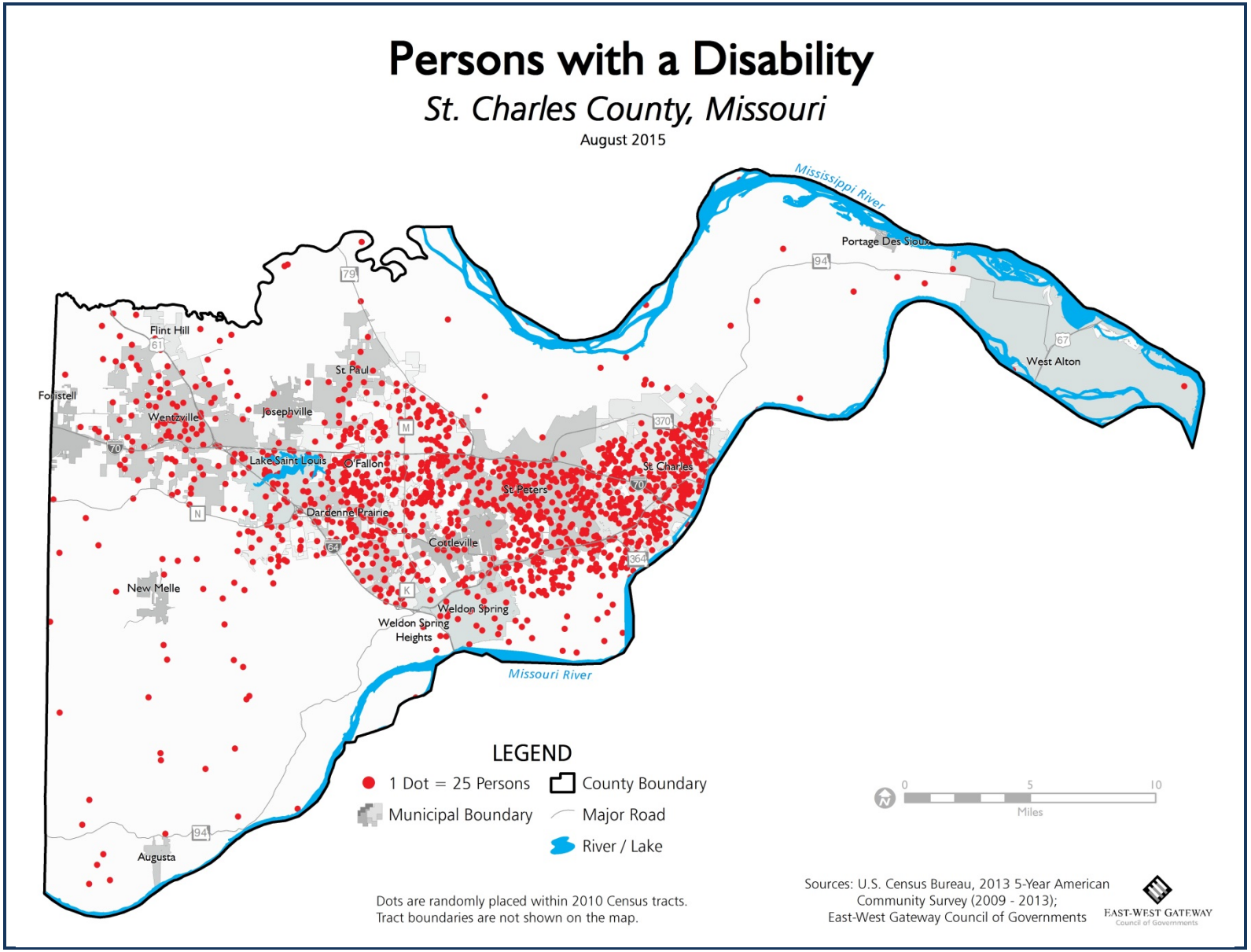
Persons with a Disability
St. Charles County, Missouri
August 2015
Mississippi River
Portage Des Sioux
West Alton
Flint Hill
St. Paul
Foristell
Wentzville
Josephville
Lake Saint Louis
O'Fallon
St. Charles
St. Peters
Dardenne Prairie
Cottleville
New Melle
Weldon Spring
Weldon Spring Heights
Missouri River
Augusta
LEGEND
1 Dot = 25 Persons
County Boundary
Municipal Boundary
Major Road
River / Lake
0
5
10
Miles
Dots are randomly placed within 2010 Census tracts.
Tract boundaries are not shown on the map.
Sources: U.S. Census Bureau, 2013 5-Year American Community Survey (2009 - 2013);
East-West Gateway Council of Governments
East-West Gateway
Council of Governments

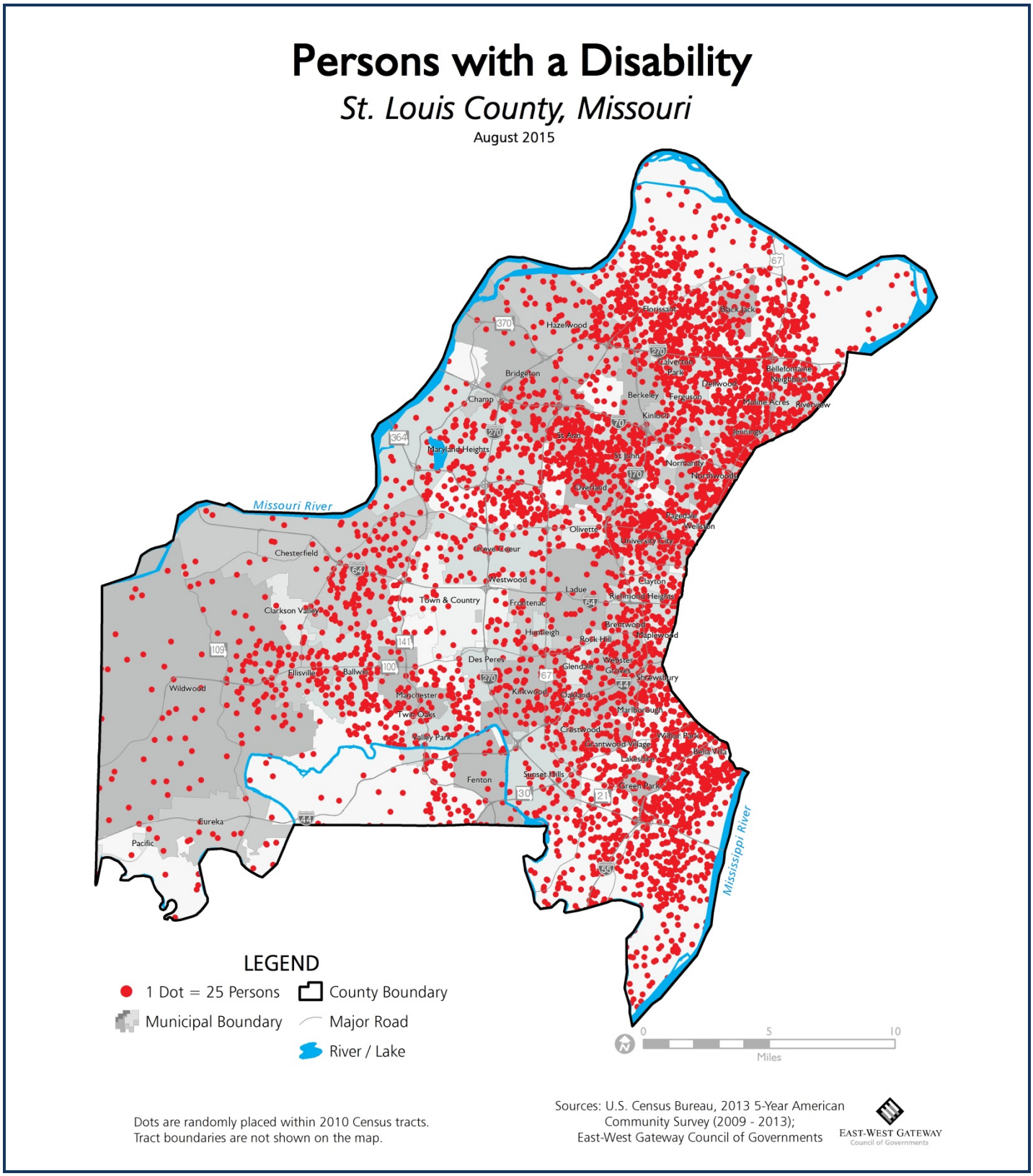
Persons with a Disability
St. Louis County, Missouri
August 2015
Missouri River
Mississippi River
Hazelwood
Florissant
Black Jack
Bridgeton
Calverton Park
Bellefontaine Neighbors
Dellwood
Berkeley
Ferguson
Maline Acres
Riverview
Kinloch
Jennings
Champ
St. Ann
Maryland Heights
St John
Normandy
Northwoods
Overland
Pagedale
Wellston
Olivette
University City
Chesterfield
Creve Coeur
Westwood
Clayton
Ladue
Richmond Heights
Town & Country
Frontenac
Clarkson Valley
Brentwood
Maplewood
Huntleigh
Rock Hill
Des Peres
Webster Groves
Ellisville
Ballwin
Glendale
Shrewsbury
Wildwood
Kirkwood
Oakland
Manchester
Marlborough
Twin Oaks
Crestwood
Valley Park
Grantwood Village
Affton
Bella Villa
Lakeshire
Fenton
Sunset Hills
Green Park
Eureka
Pacific
LEGEND
1 Dot = 25 Persons
County Boundary
Municipal Boundary
Major Road
River / Lake
0
5
10
Miles
Dots are randomly placed within 2010 Census tracts.
Tract boundaries are not shown on the map.
Sources: U.S. Census Bureau, 2013 5-Year American Community Survey (2009 - 2013);
East-West Gateway Council of Governments
East-West Gateway
Council of Governments

[This Page Intentionally Left Blank]

Environmental Justice Areas
Maps

[This Page Intentionally Left Blank]

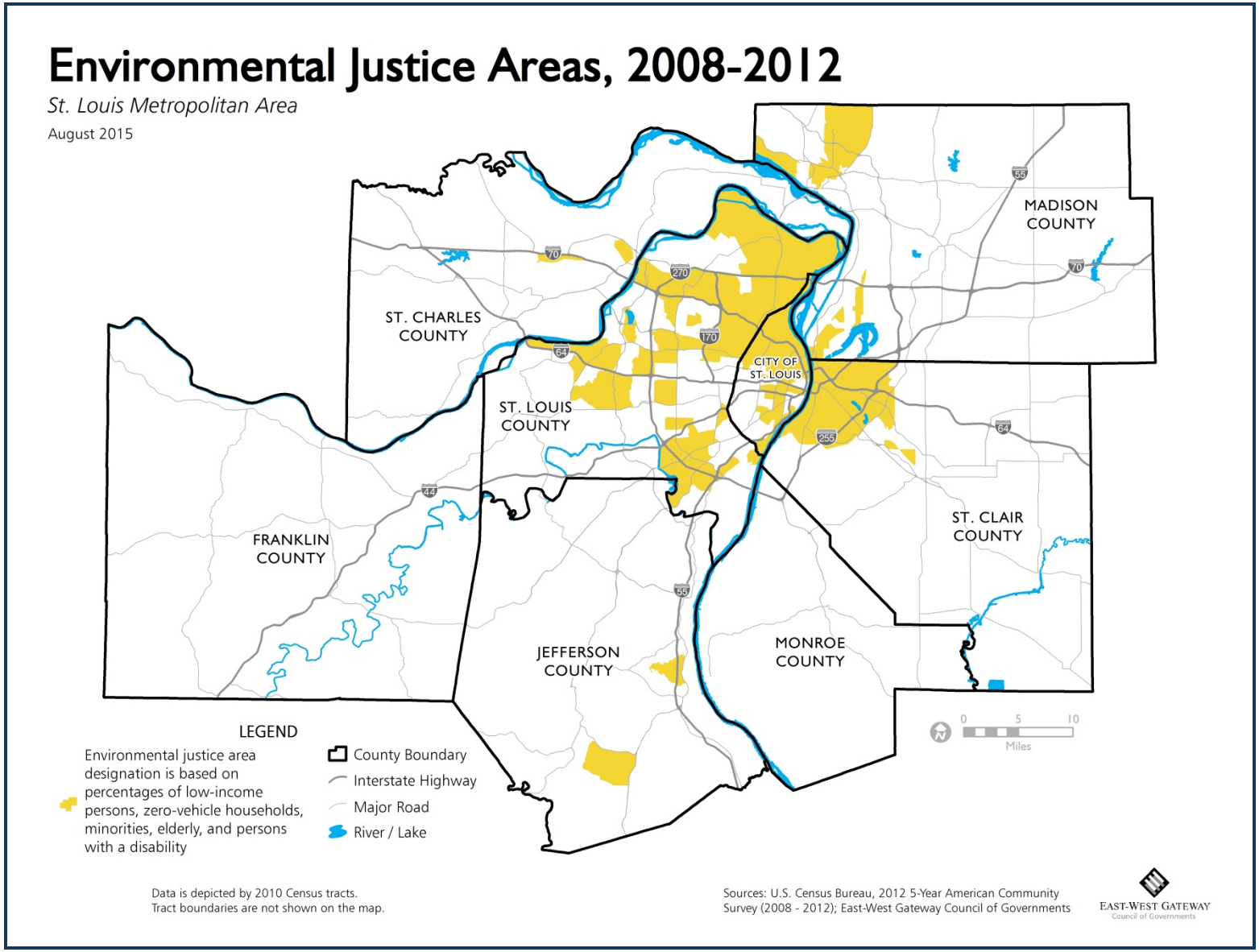
Environmental Justice Areas, 2008-2012
St. Louis Metropolitan Area
August 2015
MADISON COUNTY
ST. CHARLES COUNTY
ST. LOUIS COUNTY
CITY OF ST. LOUIS
FRANKLIN COUNTY
JEFFERSON COUNTY
MONROE COUNTY
ST. CLAIR COUNTY
LEGEND
Environmental justice area designation is based on percentages of low-income persons, zero-vehicle households, minorities, elderly, and persons with a disability
County Boundary
Interstate Highway
Major Road
River / Lake
0 5 10
Miles
Data is depicted by 2010 Census tracts.
Tract boundaries are not shown on the map.
Sources: U.S. Census Bureau, 2012 5-Year American Community Survey (2008 - 2012); East-West Gateway Council of Governments
EAST-WEST GATEWAY
Council of Governments

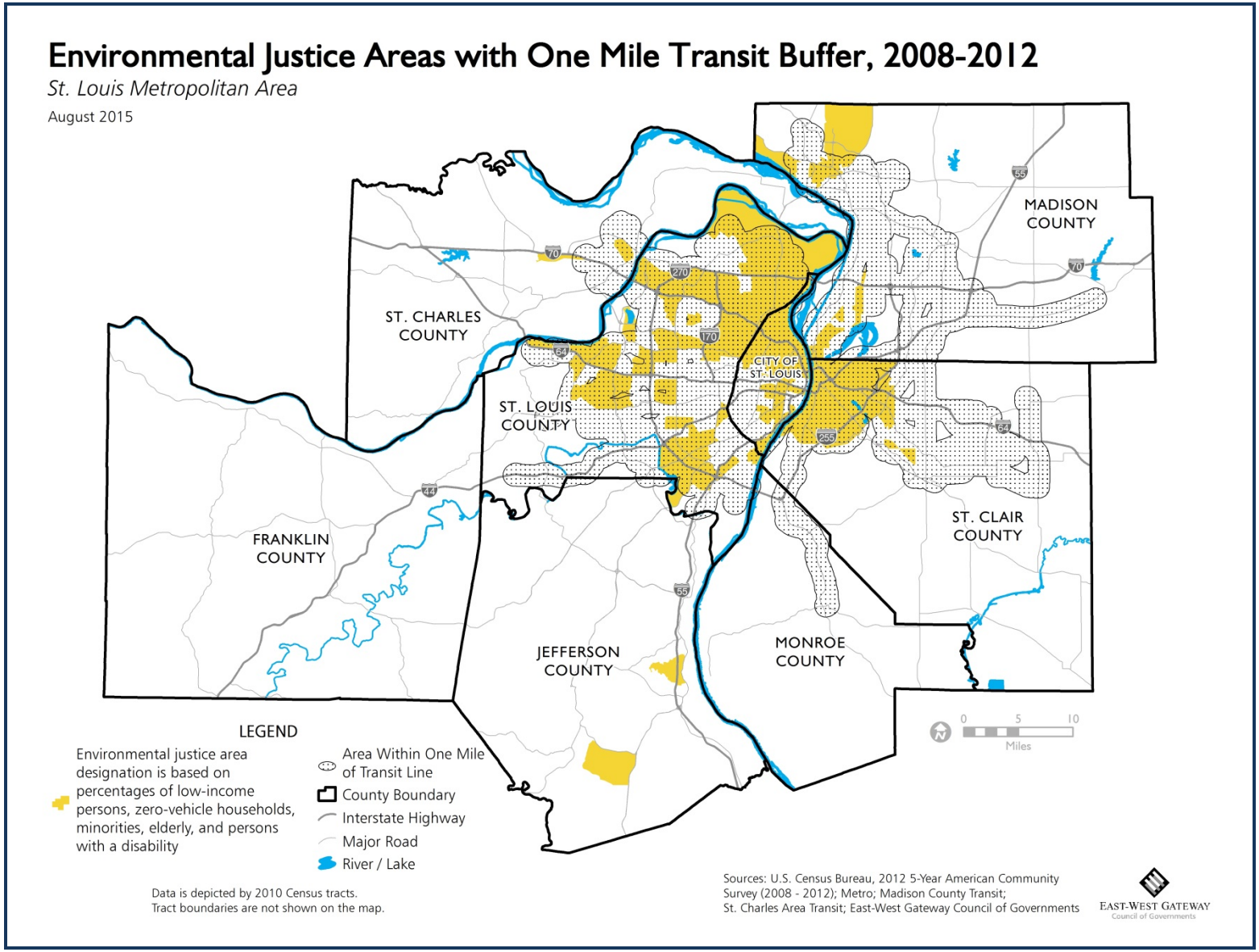
Environmental Justice Areas with One Mile Transit Buffer, 2008-2012
St. Louis Metropolitan Area
August 2015
MADISON COUNTY
ST. CHARLES COUNTY
ST. LOUIS COUNTY
CITY OF ST. LOUIS
FRANKLIN COUNTY
JEFFERSON COUNTY
MONROE COUNTY
ST. CLAIR COUNTY
0 5 10
Miles
LEGEND
Environmental justice area designation is based on percentages of low-income persons, zero-vehicle households, minorities, elderly, and persons with a disability
Area Within One Mile of Transit Line
County Boundary
Interstate Highway
Major Road
River / Lake
Data is depicted by 2010 Census tracts.
Tract boundaries are not shown on the map.
Sources: U.S. Census Bureau, 2012 5-Year American Community Survey (2008 - 2012); Metro; Madison County Transit; St. Charles Area Transit; East-West Gateway Council of Governments
EAST-WEST GATEWAY
Council of Governments

[This Page Intentionally Left Blank]

EAST-WEST GATEWAY
Council of Governments

Creating Solutions Across Jurisdictional Boundaries

1 S. Memorial Drive, Suite 1600
St. Louis, MO 63102

(314) 421-4220 | (618) 274-2750

www.ewgateway.org